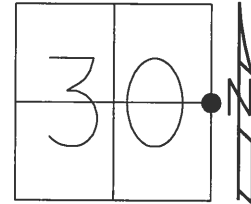


O.D.O.T. DISTRICT 2 SURVEY OFFICE (USE ONLY)

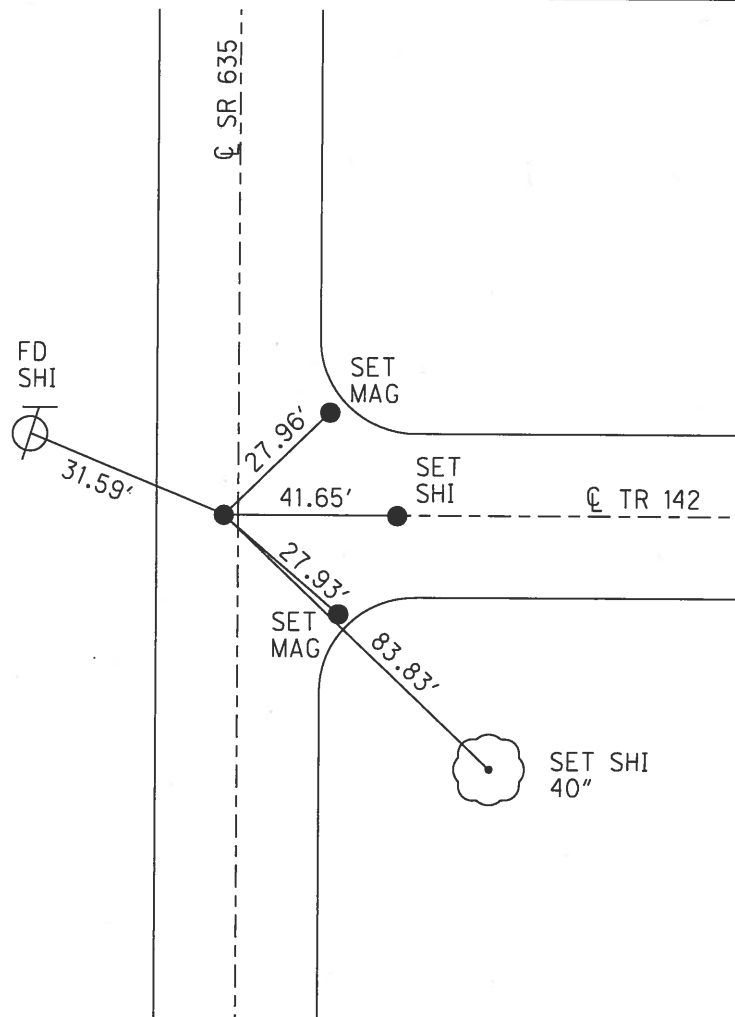
PERSONNEL \_\_\_\_\_ REFERENCE NO. 8 SHEET 7 OF 9  
 NOTES TRENKA DATE 6/12/18 ROUTE SR 635  
 H.C. RHOADES WEATHER CLOUDY COUNTY SENECA  
 R.C. TRENKA TEMP. 70°F TOWNSHIP LIBERTY  
 DWG BY MILLER PID 92128 SECTION 30  
 T 3 N R 14 E

TYPE MONUMENT P.K./WASHER  
 ON SURFACE - ~~BELOW~~ ON \_\_\_\_\_  
 OFFSET Q PAVEMENT 1.2' LT : ~~RT~~  
8.9' TO LT EDGE PAVEMENT  
 STATION: 203+08.82



HORIZ. DATUM: NAD83 2011 GEOID: NAVD88 2012A  
 GRID: NORTHING: 555418.223 EASTING: 1752634.108

RECORD:  
 STA. 202+74±  
 R.R. SPIKE 3.75"  
 BELOW SURFACE  
 ATOP HUB  
 BOLT SPIKE  
 8-29-96, MDB  
 SET P.K./WASHER  
 10-8-96, MDB  
 FD P.K./WASHER  
 REF8  
 3-30-15, EBW  
 FD R.R. SPIKE  
 3" DOWN  
 REFA8  
 SET MAG/WASHER  
 12-14-18, JFO



# O.D.O.T. DISTRICT 2 SURVEY OFFICE

PERSONNEL

REFERENCE NO. 8

SHEET 7 OF 11

NOTES BARWISEL

H.C. CORDES

DATE 8-29-96

ROUTE 635

R.C. CANTERBURY

WEATHER SUNNY

COUNTY Seneca

ROUSOS

TEMP. +80°

TOWNSHIP LIBERTY

SECTION 30

T.3 N R.14 E

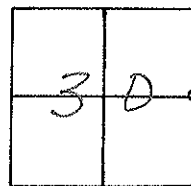
TYPE MONUMENT BOLT SPIKE

ON SURFACE - ~~BELOW~~ yes

LEFT- & PAW'T. - ~~RIGHT~~ 0.9

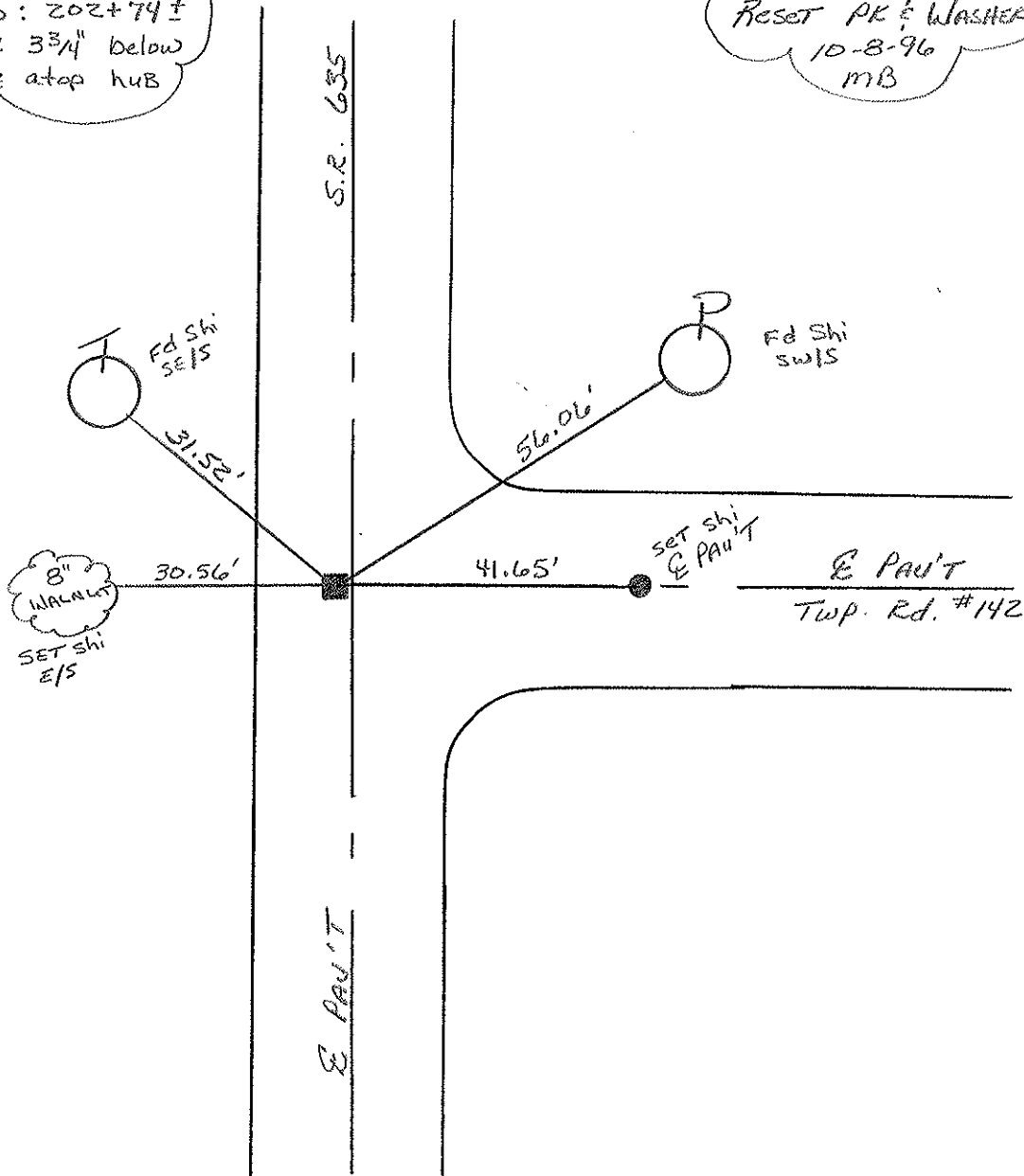
8.9 TO LT EDGE PAVEMENT

S.L.M. 203+40 ON E EAST



RECORD: 202+74 ±  
RR SPK 3 3/4" below  
SURFACE atop hub

RESET PK & WASHER  
10-8-96  
MB



O.D.O.T. DISTRICT 2 SURVEY OFFICE

PERSONNEL

REFERENCE NO. 8

SHEET 8 OF 15

NOTES Cronin

DRAWN 6/27/86

H.C. Ripple

DATE 6/18/86

R.C. Geyman

WEATHER Sunny

TEMP. 75°

ROUTE # 635

COUNTY Seneca

TOWNSHIP Liberty

SECTION 29 & 30

T3 N R 14 E

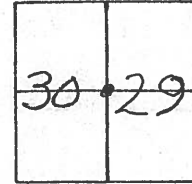
TYPE MONUMENT sq. spike & washer

ON SURFACE - BELOW on surface

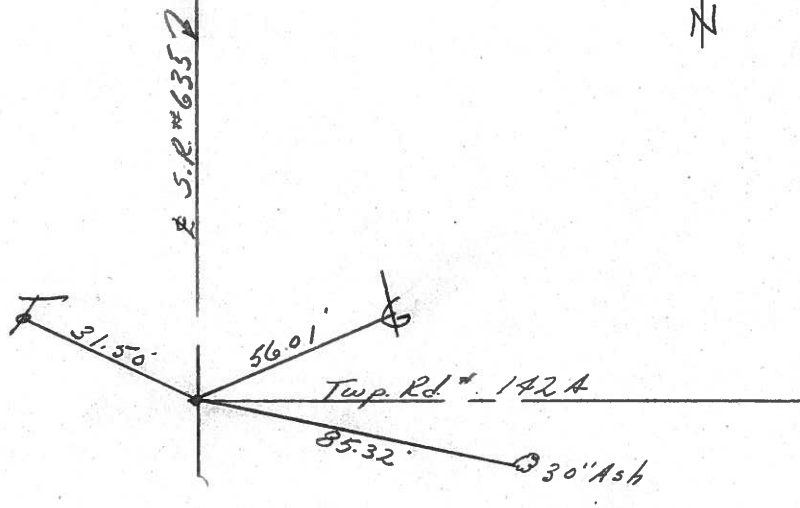
LEFT - & PAV'T. - RIGHT & P.V.T.

TO EDGE PAVEMENT

S.L.M. 3.8398 ±



202+74 ±  
R.R. spike 3 3/4" below  
surface a top hub





PERSONNEL TITLE PERSONNEL TITLE

CRONIN

COUNTY SENECA

DATE July 1971

S. R. # 635

WEATHER

SEC.

TEMP.

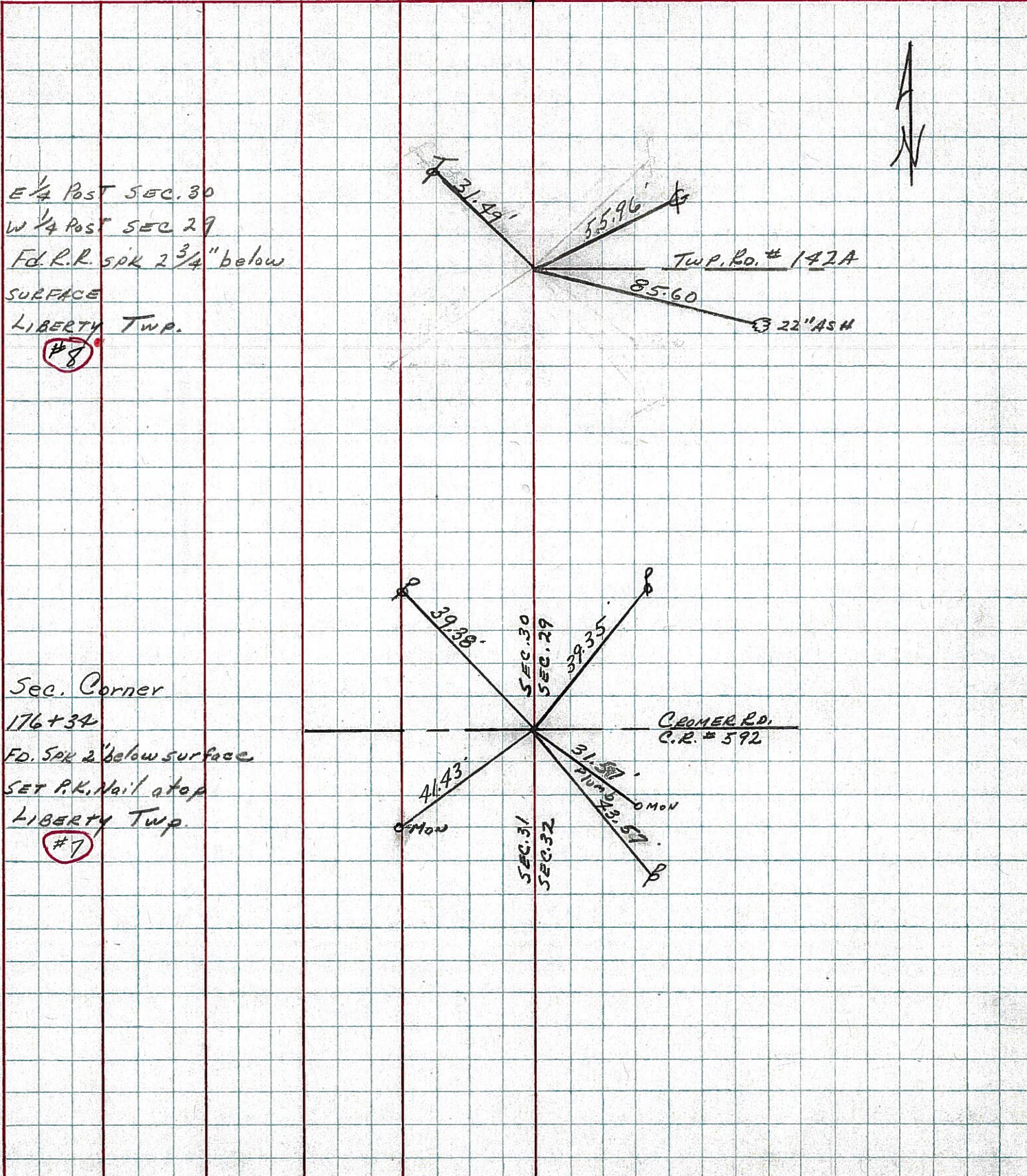
DESCRIPTION TIES FOR CONTROL POINTS

JOB NO.

LEFT

CENTER LINE

RIGHT



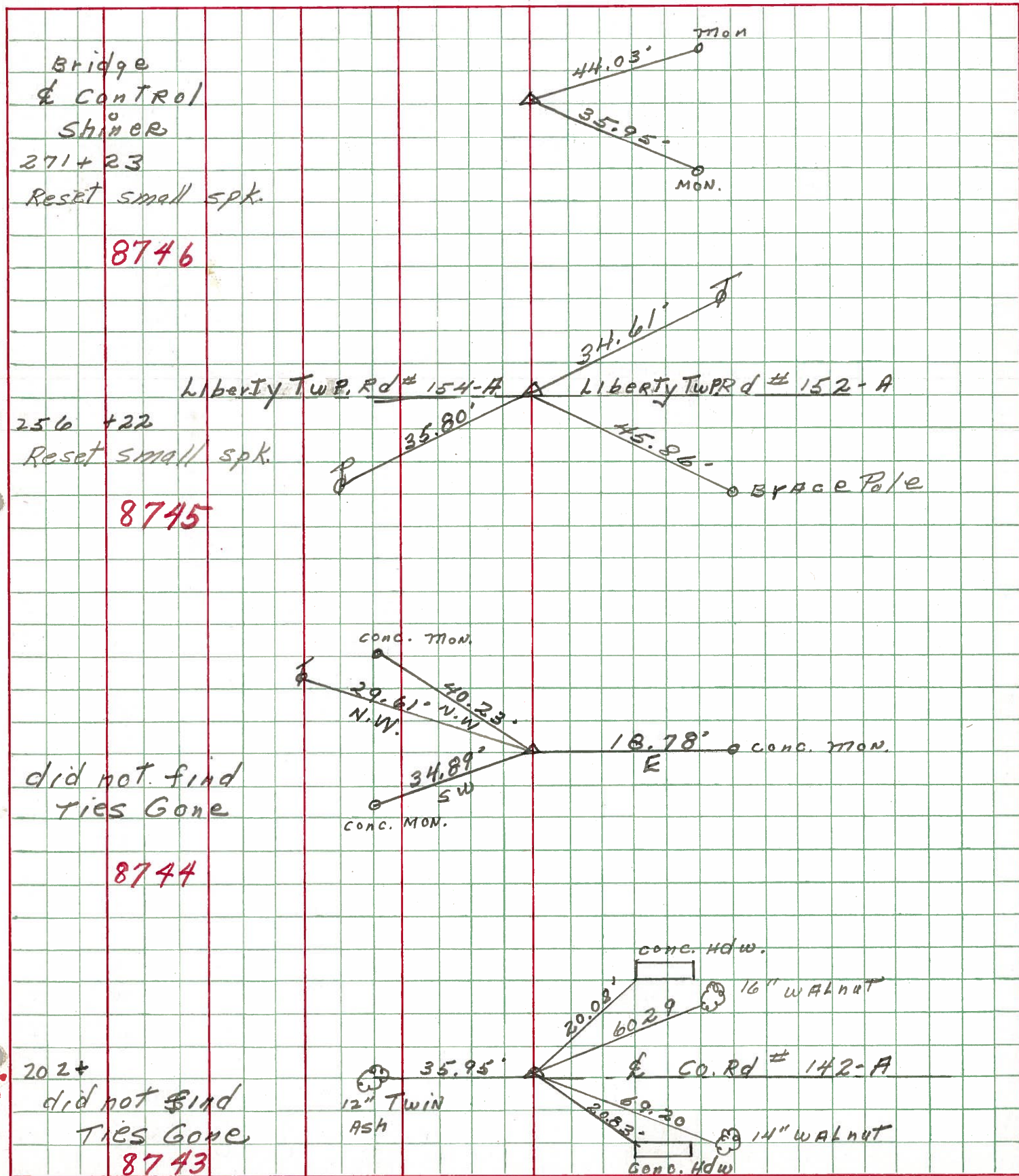


7-17-68

PERSONNEL	TITLE	PERSONNEL	TITLE
MOSSEr			
BARBOUR			
Redding			
Potts			

COUNTY Seneca DATE 6-3-68  
 S. R. 635 WEATHER FAIR  
 SEC. SR. #18 To S.R. #12 TEMP. 65°

DESCRIPTION Ties for Control Points JOB NO. \_\_\_\_\_



10

8

Bridge  
 & Control  
 Shiner  
 271+23  
 Reset small spk.  
**8746**

Liberty Twp. Rd # 154-A  
 256+22  
 Reset small spk.  
**8745**

did not find  
 ties Gone  
**8744**

202+  
 did not find  
 ties Gone  
**8743**

