

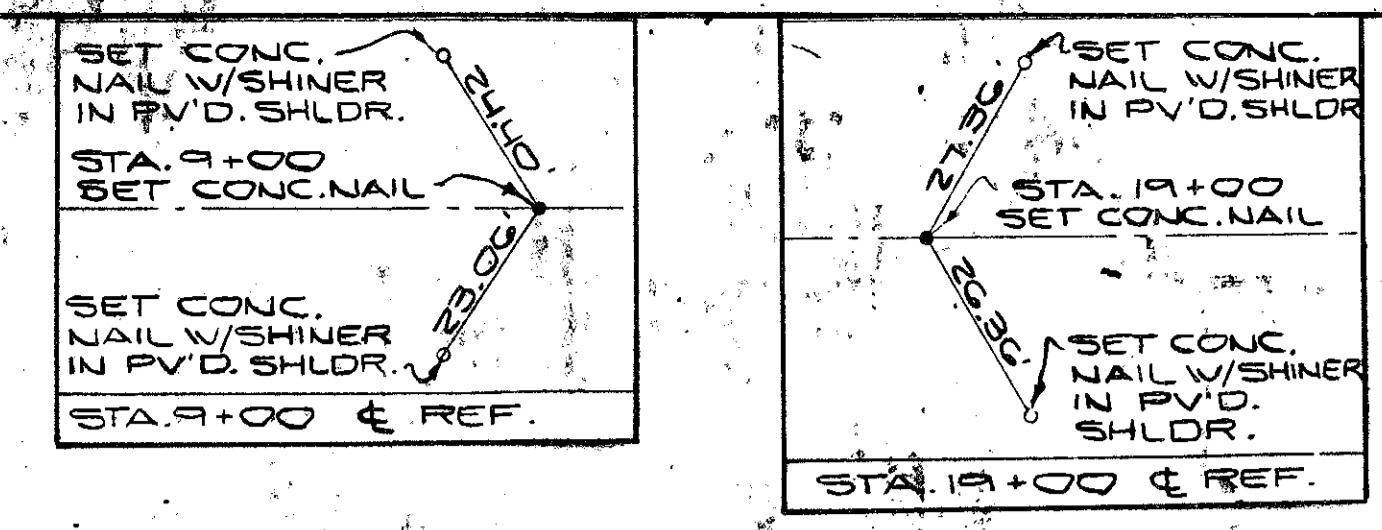
**UTILITY OWNERSHIP**

**ELECTRIC (OVERHEAD):** TOLEDO EDISON CO.  
2600 W. SANDUSKY (U.S. 20)  
LINDSEY, OHIO 43442  
PHONE: 1-800-533-2600

**TELEPHONE (OVERHEAD):** UNITED TELEPHONE CO.  
117 WEST ADAMS  
GREEN SPRINGS, OHIO 44836  
PHONE: (419) 639-2241

THE LOCATIONS OF THE UNDERGROUND UTILITIES ON THESE PLANS ARE AS OBTAINED FROM THE OWNERS OF THE UTILITIES AS REQUIRED BY SECTION 153.64 O.R.C.

SENECA COUNTY  
ADAMS TOWNSHIP  
NE 1/4 SECTION 19  
T3N R16E



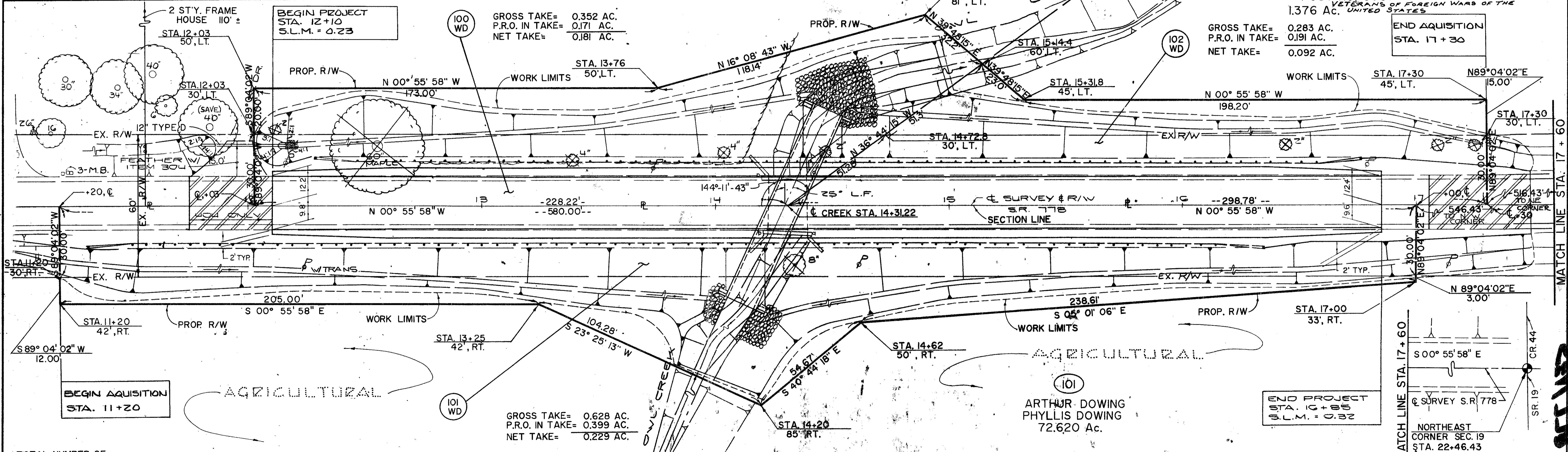
OHIO	12
FHWA 5 REGION	12
FEDERAL PROJECT	1

SEN - 778 - 0.27  
BRS - 336 (10)

STATE JOB NO. 020780

R/W ONLY | SEN - 778 - 0.27

NOTE: ALL STATIONING REFERENCED FROM SURVEY - S.R. 778.



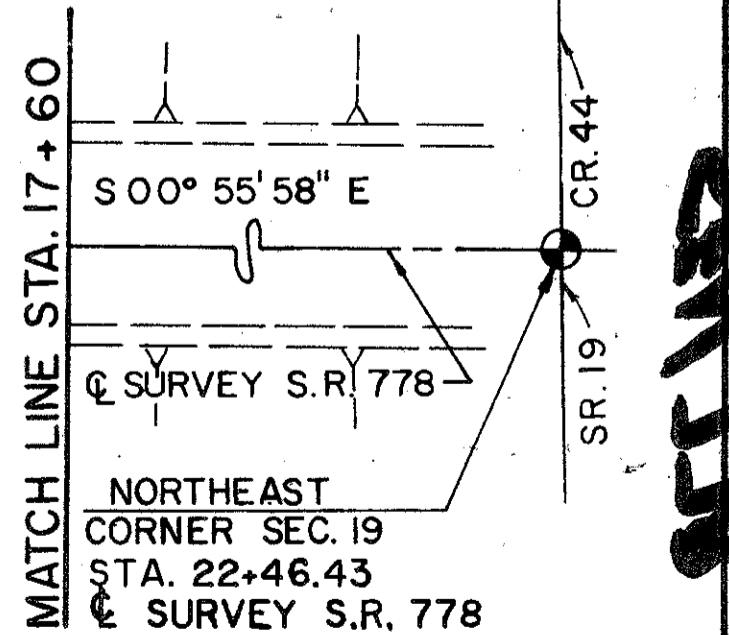
TOTAL NUMBER OF  
3 OWNERSHIPS  
0 TOTAL TAKES  
0 OWNERSHIPS WITH STRUCTURES INVOLVED  
0 OWNERSHIP WITH "P" ITEMS

RIGHT OF WAY SUMMARY

PARCEL NUMBER	OWNER	DEED REC'D. VOL. PAGE	DEED AREA (ACRES)	TOTAL PRO (ACRES)	TOTAL TAKE (ACRES)	PRO IN TAKE (ACRES)	NET TAKE (ACRES)	NET RESIDUE (ACRES)	REMARKS	AS ACQUIRED	
										VOL	PAGE
100 WD	CYNTHIA L. SCHUBACH	400.346	40.465	0.768	0.352	0.171	0.181	39.516		418	829
101 WD	ARTHUR & PHYLLIS DOWNING	348.25	72.620	4.175	0.628	0.399	0.229	68.216		418	827
102 WD	RODGER W. YOUNG, POST NO. 6067 VETERANS OF FOREIGN WARS OF THE UNITED STATES	374.92	1376	0.286	0.283	0.191	0.092	0.998		418	776

ADAMS TOWNSHIP  
NW 1/4 SECTION 20  
T3N R16E

END PROJECT STA. 10+85 S.L.M. = 0.32



REVISIONS

NO.	DATE	REMARKS
1	6-7-89	NAME CORRECTION