

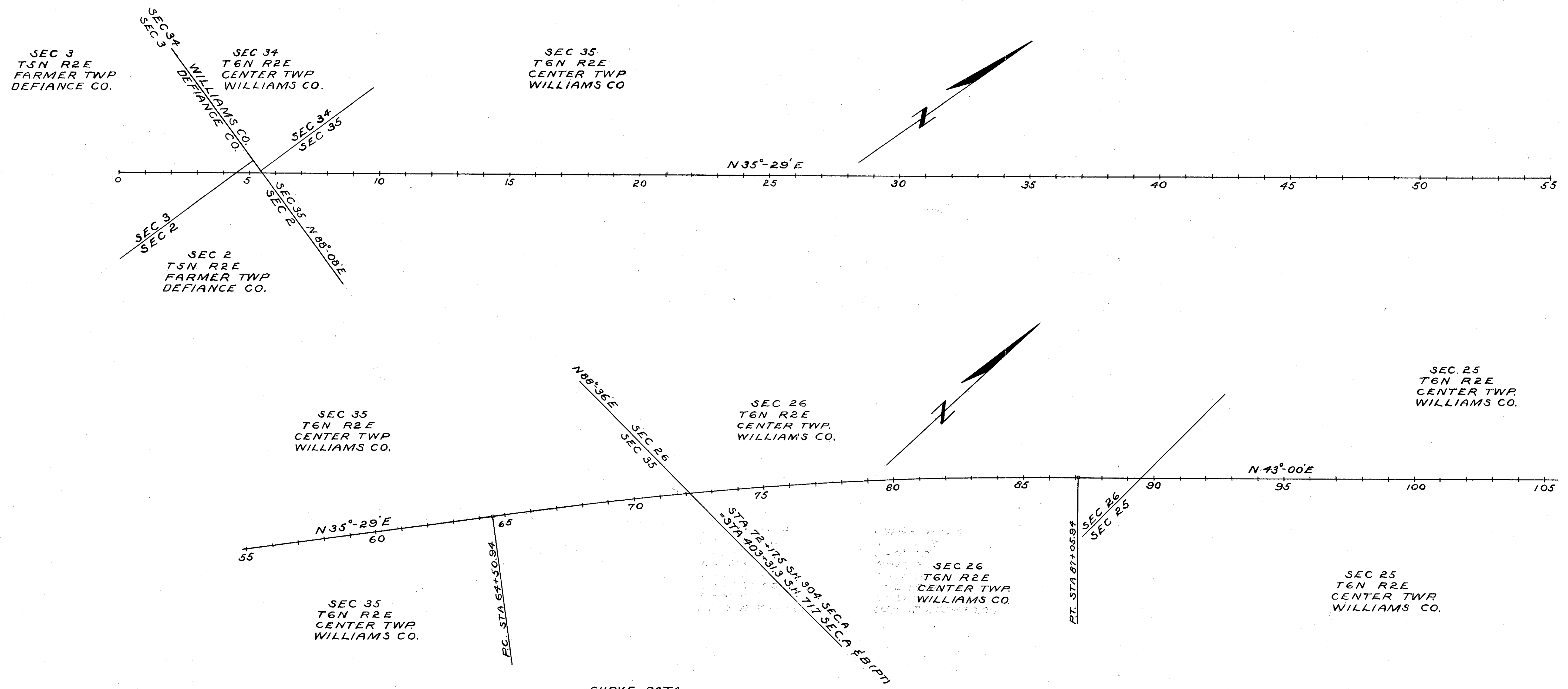
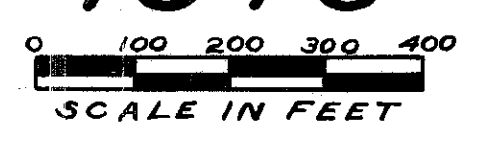
LOCATION PLAN

S.H. 304 SEC. A.

BRYAN-FT. WAYNE ROAD

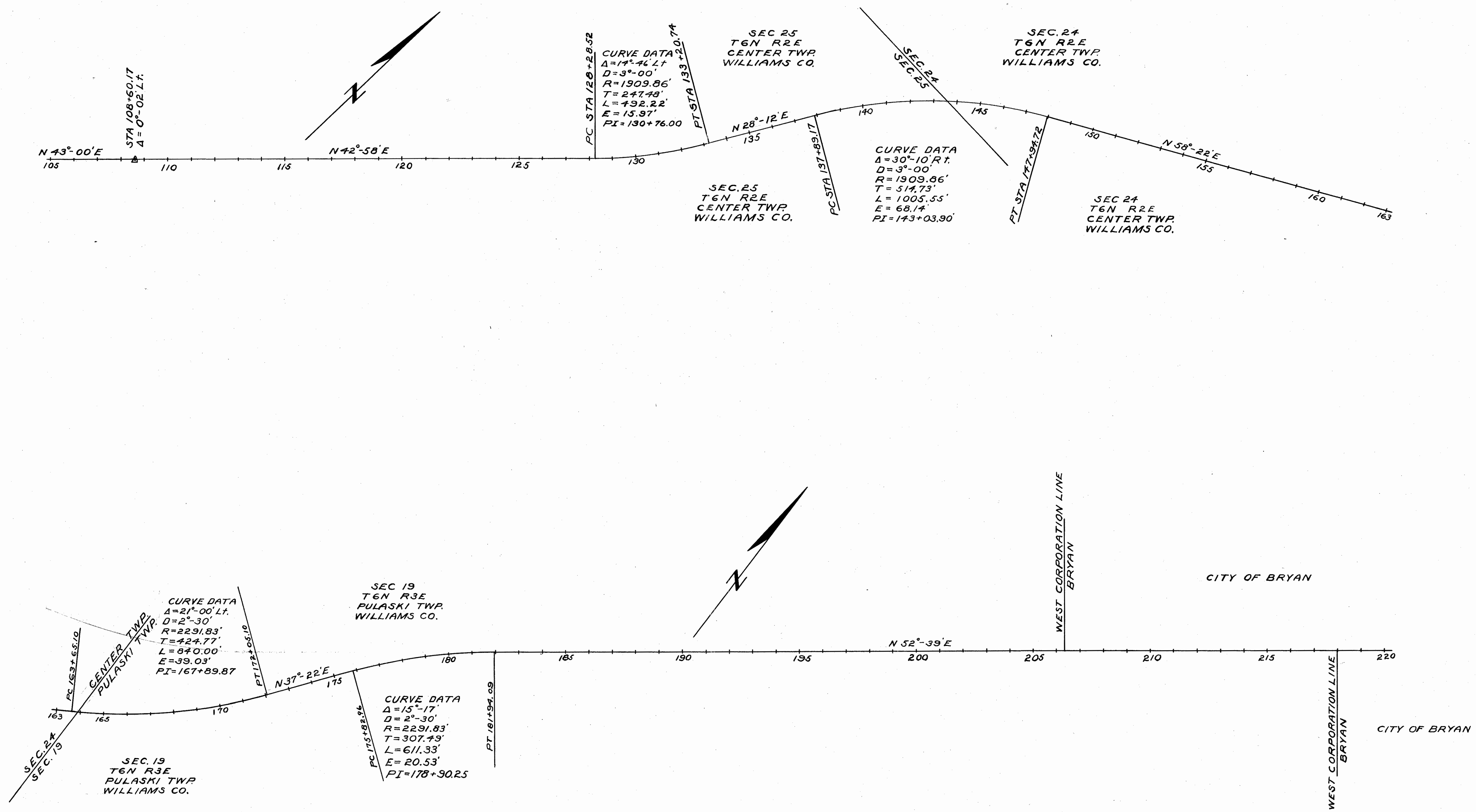
DEPARTMENT OF HIGHWAYS- STATE OF OHIO

1946

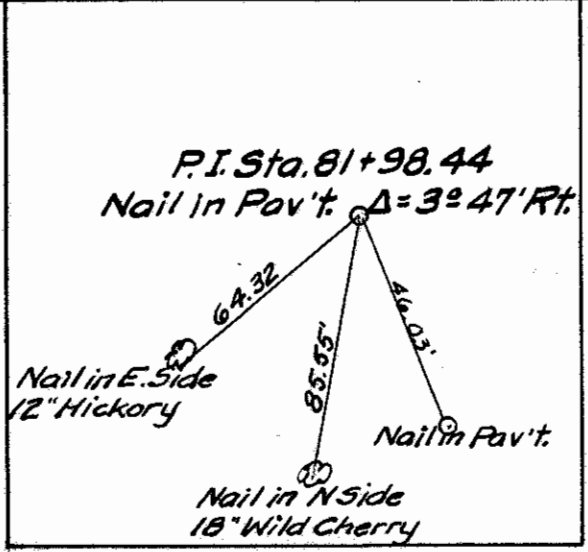
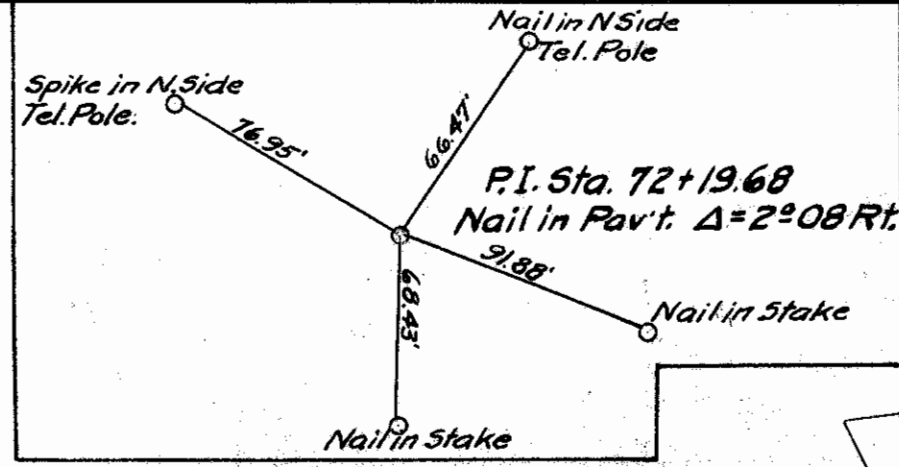
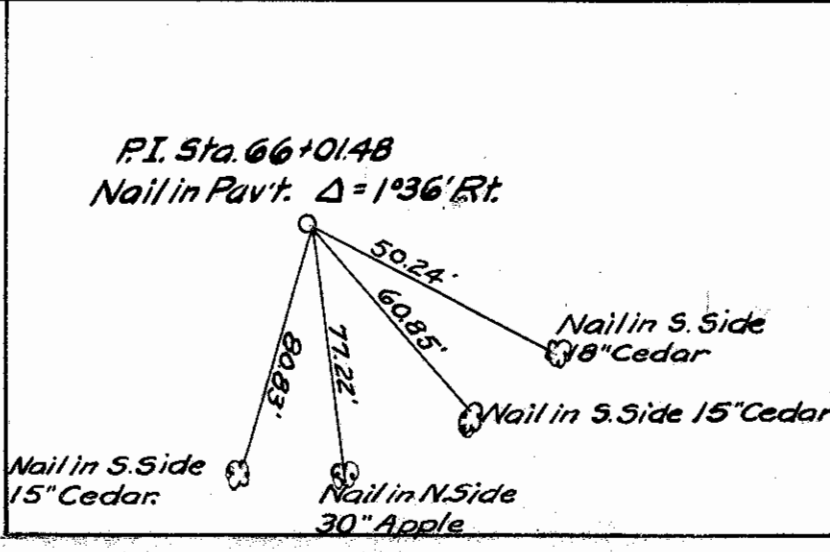


CURVE DATA
 $\Delta = 7^{\circ} 31' R$
 $D = 0^{\circ} 20'$
 $R = 17188.8'$
 $T = 1129.12$
 $L = 2255.0'$
 $E = 37.04'$
 $PI = STA. 75+80.06$

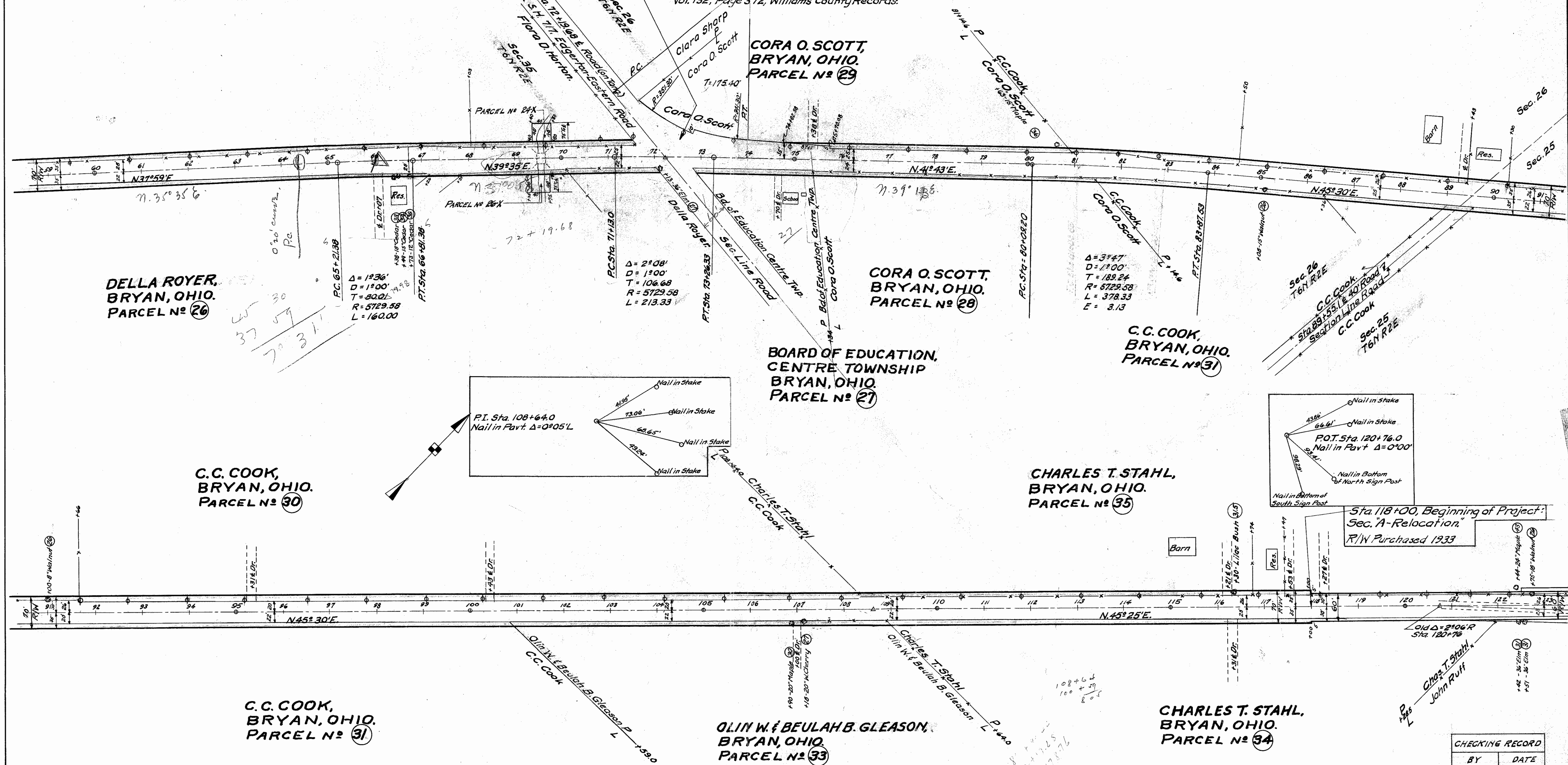
R7002 #2 H-31



Stamped July 1997



This Corner Purchased By
The Williams County
Commissioners For Right of Way
Purposes on Jan. 7, 1930.
Vol. 132, Page 372, Williams County Records.



DELLA ROYER,
BRYAN, OHIO.
PARCEL N^o 26

CORA O. SCOTT,
BRYAN, OHIO.
PARCEL N^o 29

CORA O. SCOTT,
BRYAN, OHIO.
PARCEL N^o 28

C. C. COOK,
BRYAN, OHIO.
PARCEL N^o 31

C. C. COOK,
BRYAN, OHIO.
PARCEL N^o 30

BOARD OF EDUCATION,
CENTRE TOWNSHIP
BRYAN, OHIO.
PARCEL N^o 27

CHARLES T. STAHL,
BRYAN, OHIO.
PARCEL N^o 35

C. C. COOK,
BRYAN, OHIO.
PARCEL N^o 31

OLIN W. & BEULAH B. GLEASON,
BRYAN, OHIO.
PARCEL N^o 33

CHARLES T. STAHL,
BRYAN, OHIO.
PARCEL N^o 34

Sta. 118+00, Beginning of Project:
Sec. A-Relocation
R/W Purchased 1933

CHECKING RECORD

BY	DATE
U.G.R.	3-12-35

Stamped July 1997

LEWIS HESRICK R.F.D. BRYAN, OHIO. PARCEL N^o 36

JOHN RUFF, BRYAN, OHIO. PARCEL N^o 38

GEORGE L. BRANNAN, ELKHART, INDIANA. PARCEL N^o 39

JOHN RUFF, BRYAN, OHIO. PARCEL N^o 37

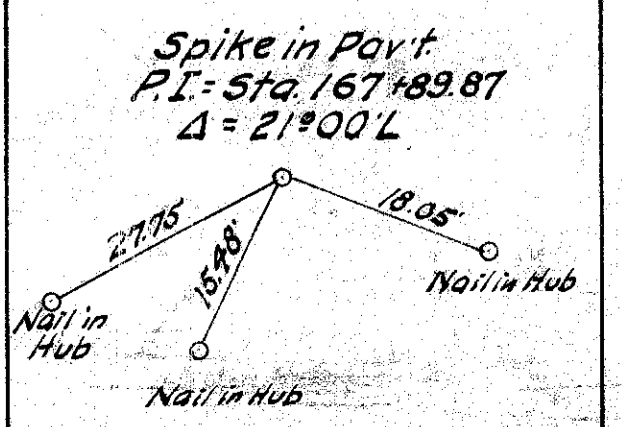
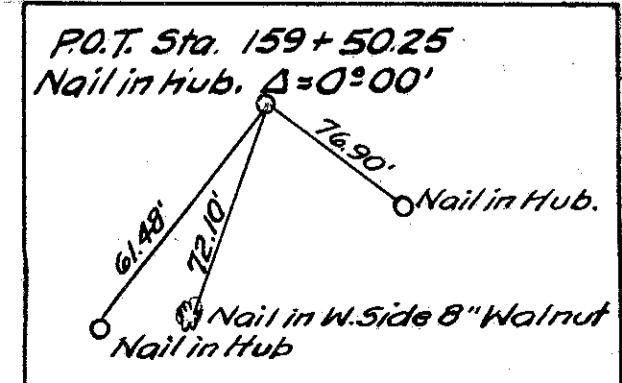
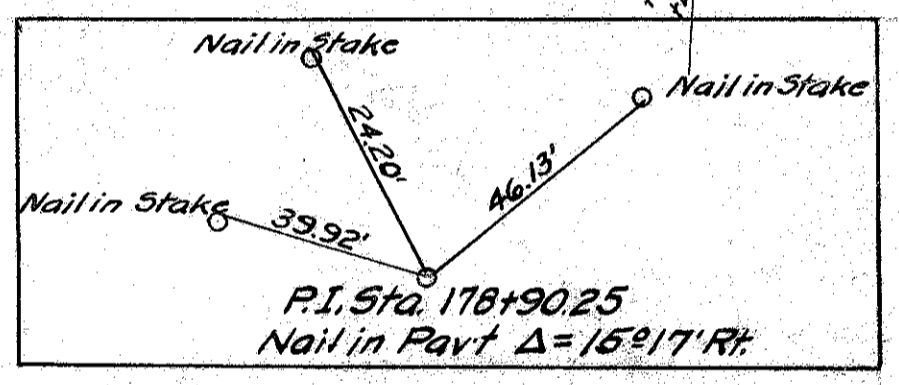
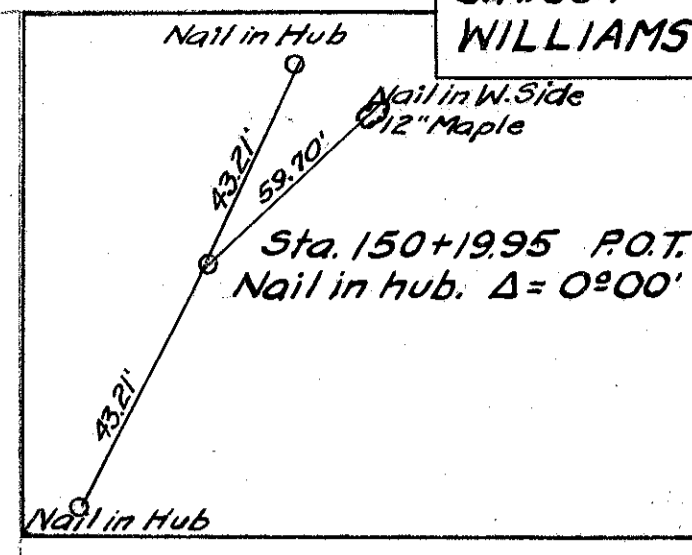
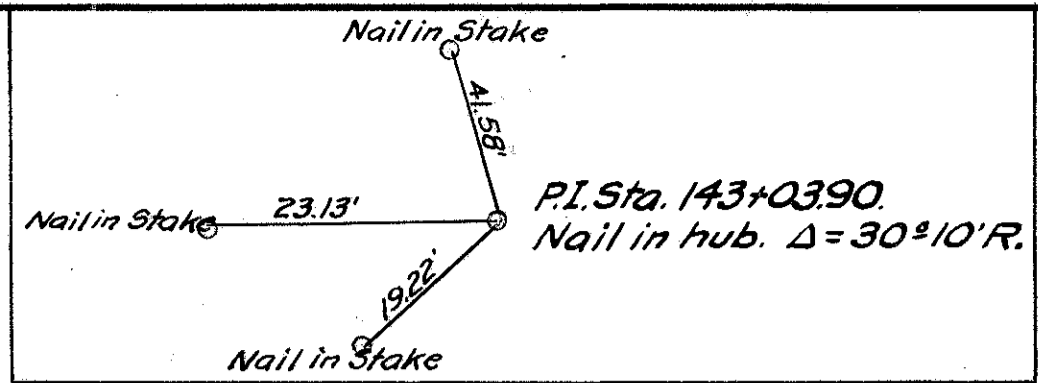
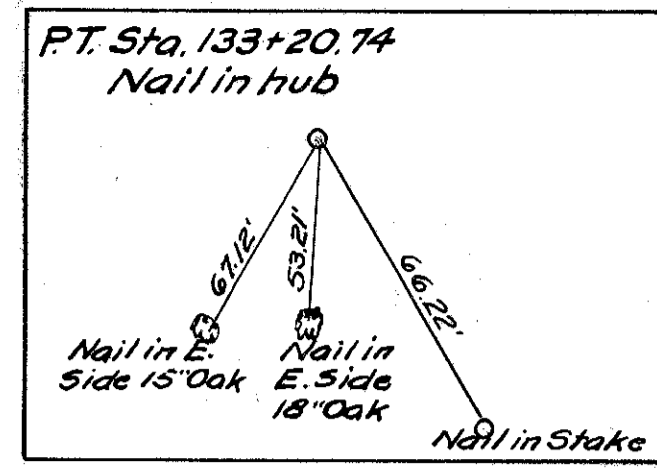
JOHN RUFF, BRYAN, OHIO. PARCEL N^o 38

R.B. RAMSEY, BRYAN, O. PARCEL N^o 43

GEORGE L. BRANNAN, ELKHART, INDIANA. PARCEL N^o 39

GERMAN BAPTIST CHURCH, BRYAN, OHIO. PARCEL N^o 41

REAGLE & COTTERMAN, BRYAN, OHIO. PARCEL N^o 42



$\Delta = 14^{\circ}46' L$
 $D = 3^{\circ}00'$
 $T = 247.48$
 $R = 1909.86$
 $L = 492.22$

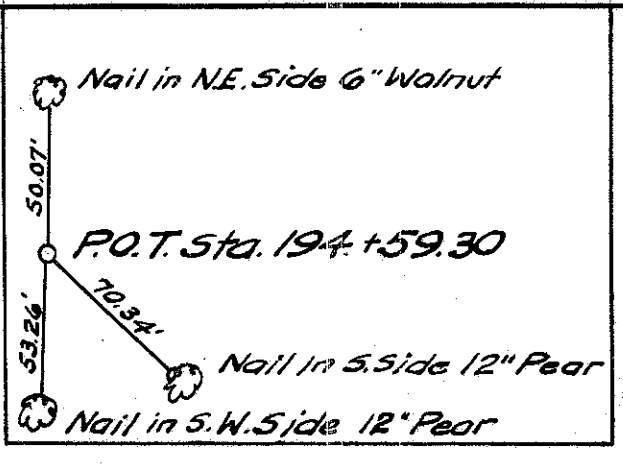
$\Delta = 30^{\circ}10' R$
 $D = 3^{\circ}00'$
 $T = 514.73$
 $R = 1909.86$
 $L = 1005.55$

$\Delta = 21^{\circ}00' L$
 $D = 2^{\circ}30'$
 $T = 424.77$
 $R = 2291.83$
 $L = 840.00$

$\Delta = 15^{\circ}17' R$ or E
 $D = 2^{\circ}00'$
 $T = 384.37$
 $R = 2064.79$
 $L = 764.16$

CHECKING RECORD	
BY	DATE
H.A.R.	3-12-35

Surveyed July 1907



J.R. OXENRIDER,
BRYAN, OHIO,
PARCEL N^o 41

O.S. EATON,
BRYAN, OHIO,
PARCEL N^o 48

ANNA THOMAS,
BRYAN, OHIO,
PARCEL N^o 50

BYRON F & MINNIE C. NYE,
BRYAN, OHIO,
PARCEL N^o 51

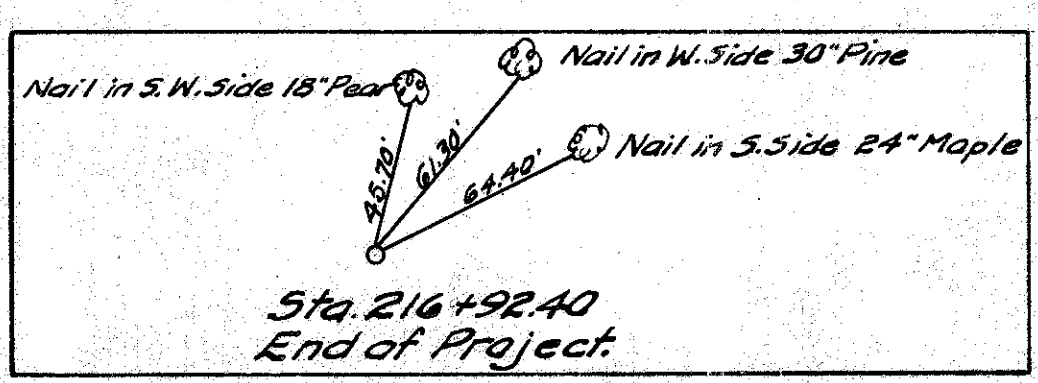
ALBERT & IDA HAGEMAN,
BRYAN, OHIO,
PARCEL N^o 44

RACHAEL MILLER,
BRYAN, OHIO,
PARCEL N^o 45

ARTHUR W. WHEELER,
TOLEDO, OHIO,
PARCEL N^o 46

EMMA L TAYLOR,
BRYAN, OHIO,
PARCEL N^o 49

JAMES E. SMITH,
BRYAN, OHIO,
PARCEL N^o 52



Sta 216+92.4 End of Macadam Pav't
End of Project.

Sta 216+92.40
End of Project.

CHECKING RECORD	
BY	DATE
H.G.R.	3-12-35

