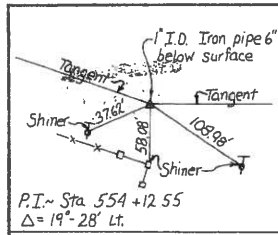
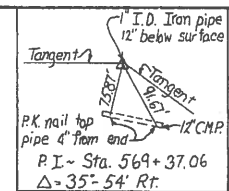
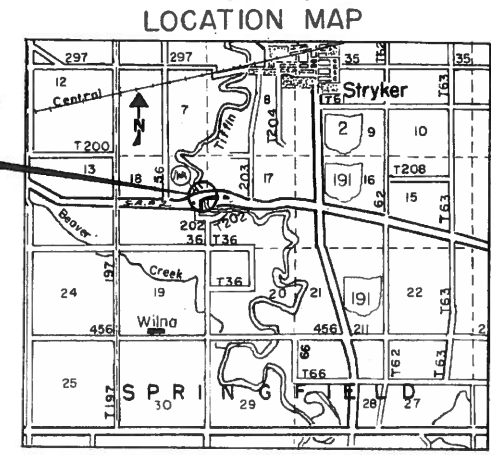


N 1/2, SEC 18, T 6 N, R 4 E, SPRINGFIELD TWP.



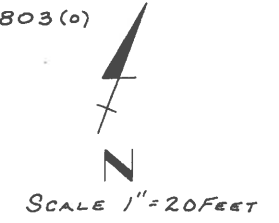
PROJECT SITE



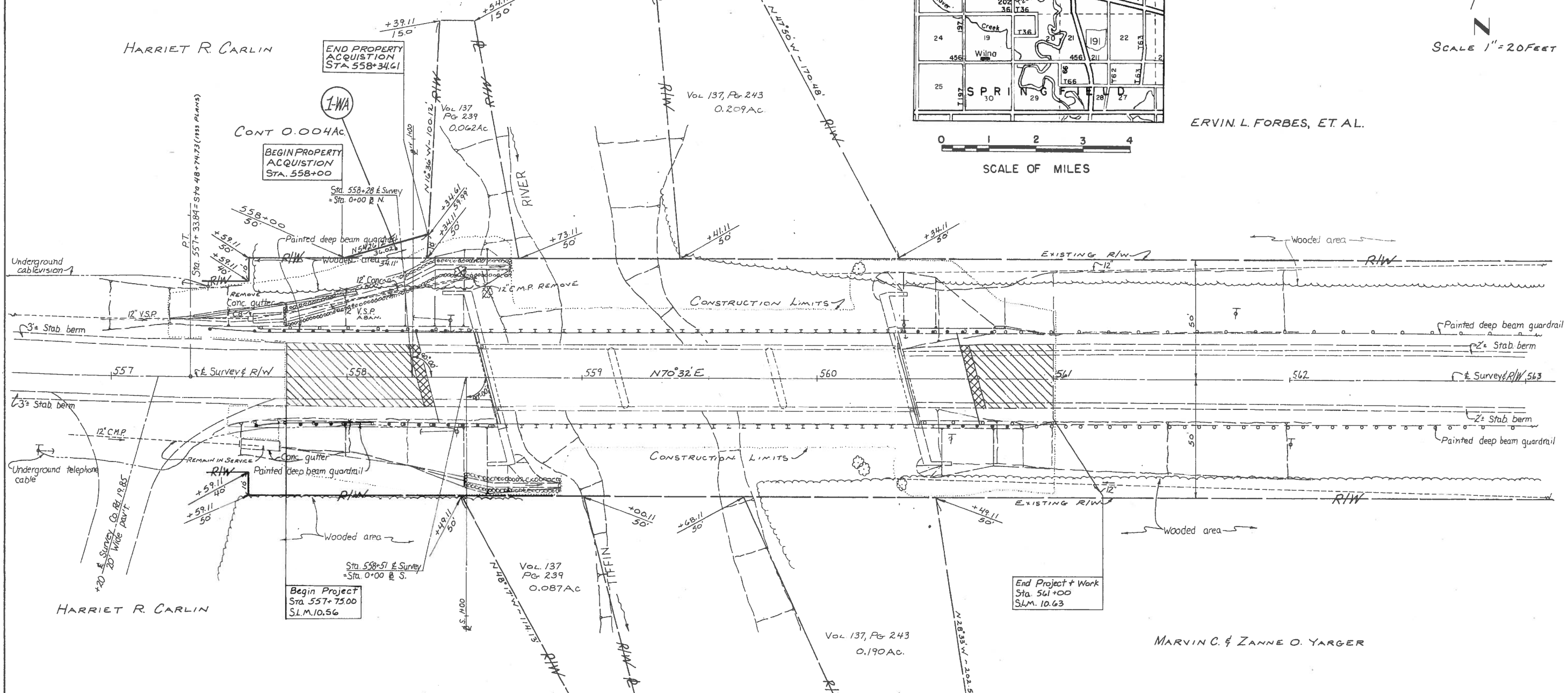
FHWA REGION	STATE	PROJECT
5	OHIO	

WIL-2-10.56  
JOB No 02803(0)

21  
21



ERVIN L. FORBES, ET AL.



PAR NO.	OWNER	DEED RECORD VOL.	DEED RECORD PAGE	DEED AREA ACRES	TOTAL PRO ACRES	TOTAL TAKE ACRES	PRO IN TAKE ACRES	NET TAKE ACRES	RESIDUE ACRES	REMARKS
I-WA	HARRIET R. CARLIN	210 239	773 208	100				0.004		(111.350 FT.) CONST AREA

NOTE: Easements were negotiated in 1933 from Station 558+34.11 to Station 560+47.11 for Construction of S.H 310, Sec 6-2 Bridge and Approaches. EASEMENTS RECORDED IN Vol. 137, Pg 231 & Vol. 137, Pg. 243 WILLIAMS Co. RECORDERS OFFICE.

N 1/2, SEC. 18, T 6 N, R 4 E, SPRINGFIELD TWP.

PARCEL NO.	DATE	REMARKS