

Scanned July 1997

WILLIAMS COUNTY WIL-2-14.03		OHIO
		FHWA REGION 5
		FEDERAL PROJECT

RIGHT-OF-WAY ONLY WIL-2-14.03  
 PID-8942 State Job No. 026200

**STATE OF OHIO  
 DEPARTMENT OF TRANSPORTATION  
 WIL - 2 - 14.03  
 VILLAGE OF STRYKER  
 WILLIAMS COUNTY**

**UNDERGROUND UTILITIES**  
 TWO WORKING DAYS BEFORE YOU DIG  
 CALL 800-362-2764 (TOLL FREE)  
 OHIO UTILITIES PROTECTION SERVICE  
 NON MEMBERS  
 MUST BE CALLED DIRECTLY

**DESIGN DESIGNATION**

CURRENT A.D.T. (1993)	= 4290
DESIGN YEAR A.D.T. (2013)	= 5990
D.H.V.	= 600
D	= 55%
T	= 04%
DESIGN SPEED	= 35 MPH
LEGAL SPEED	= 25 MPH
FUNCTIONAL CLASSIFICATION	= URBAN/MAJOR COLLECTOR
DESIGN EXCEPTIONS	= NONE

**CONVENTIONAL SIGNS**

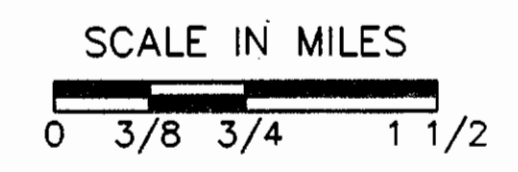
COUNTY LINE	-----	LIMITED ACCESS & RIGHT OF WAY	LA - R/W
TOWNSHIP LINE	-----	Ex. R/W	-----
SECTION LINE	-----	PROPERTY LINE	(IN EXISTING FENCE) X-R-X
CORPORATION LINE	----- OR -----	RAILROAD	-----
FENCE EXIST.	X-X	GUARDRAIL (EXIST)	----- (PROP.)
CENTER LINE	-----	STORM OR SANITARY SEWERS (EXIST.)	----- (PROP.)
TREES	⊙ STUMPS (TO BE REMOVED)	MANHOLES (EXISTING)	⊙ (PROPOSED)
UTILITY POLES: TELEPHONE	⊙	CATCH BASINS (EXISTING)	⊠ (PROPOSED)
PROPOSED LIMITED ACCESS	LA - R/W	UTILITY LINES WATER	---W---
PROPOSED RIGHT OF WAY	R/W	UTILITY LINES GAS	---G---
CONSTRUCTION LIMITS	-----	SIGNS	⊠ OR ⊡ OIL VALVES ♂
			HYDRANTS ⊕

**INDEX OF SHEETS**

TITLE SHEET	.....	0
PROPERTY MAP	.....	1
SUMMARY OF ADDITIONAL R/W	.....	1
R/W PLAN SHEET	.....	1


**LINE DATA**

BEGIN PROJECT	.....	740+20
END PROJECT	.....	740+90
LENGTH OF PROJECT	.....	70.00 LIN. FT. = 0.013 MI.
BEGIN WORK	.....	739+88
END WORK	.....	741+50
LENGTH OF WORK	.....	162.00 LIN. FT. = 0.031 MI.



PORTION TO BE IMPROVED	-----
STATE AND FEDERAL ROUTES	-----
OTHER ROADS	-----
DETOUR ROUTE	-----

**SCALES**



**1993 SPECIFICATIONS**

THE STANDARD SPECIFICATIONS OF THE STATE OF OHIO, DEPARTMENT OF TRANSPORTATION, INCLUDING CHANGES AND SUPPLEMENTAL SPECIFICATIONS LISTED IN THE PROPOSAL SHALL GOVERN THIS IMPROVEMENT.

I HEREBY APPROVE THESE PLANS AND DECLARE THAT THE MAKING OF THIS IMPROVEMENT WILL REQUIRE THE CLOSING TO TRAFFIC OF THE HIGHWAY AND THAT DETOURS WILL BE PROVIDED AS INDICATED ON THESE PLANS.

**APPROVALS**

APPROVED: \_\_\_\_\_ DATE: \_\_\_\_\_  
 ASSISTANT DEPUTY DIRECTOR, REAL ESTATE ADMINISTRATION

APPROVED: \_\_\_\_\_ DATE: \_\_\_\_\_  
 DIRECTOR, DEPARTMENT OF TRANSPORTATION

PLANS PREPARED BY:  
**MANNIK & SMITH, INC.**  
 CONSULTING ENGINEERS & SURVEYORS  
 3539 GLENDALE AVENUE  
 TOLEDO, OHIO 43614

**THE ACQUIRING AGENCY**  
 STATE OF OHIO

**RIGHT - OF - WAY ONLY**

DEPARTMENT OF TRANSPORTATION  
 FEDERAL HIGHWAY ADMINISTRATION

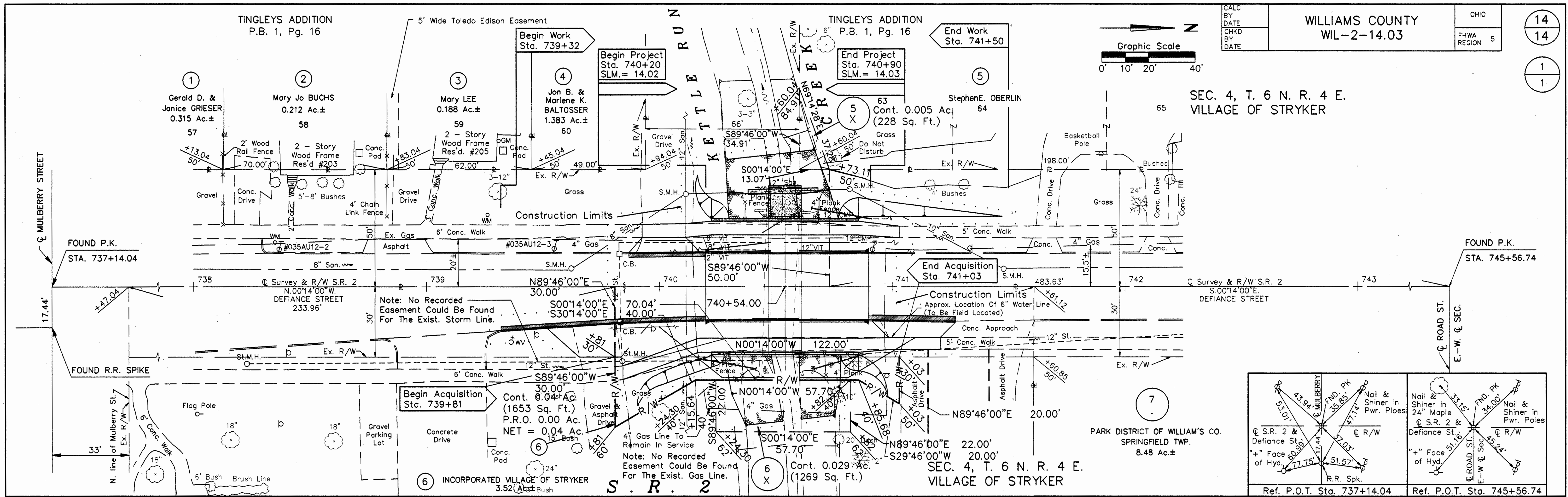
APPROVED: \_\_\_\_\_ DATE: \_\_\_\_\_  
 DIVISION ADMINISTRATOR

PROJECT: WIL-2-14.03  
 DATE OF LETTING 19, CONTRACT NO. \_\_\_\_\_


FILE NO. \_\_\_\_\_

R7002 #8

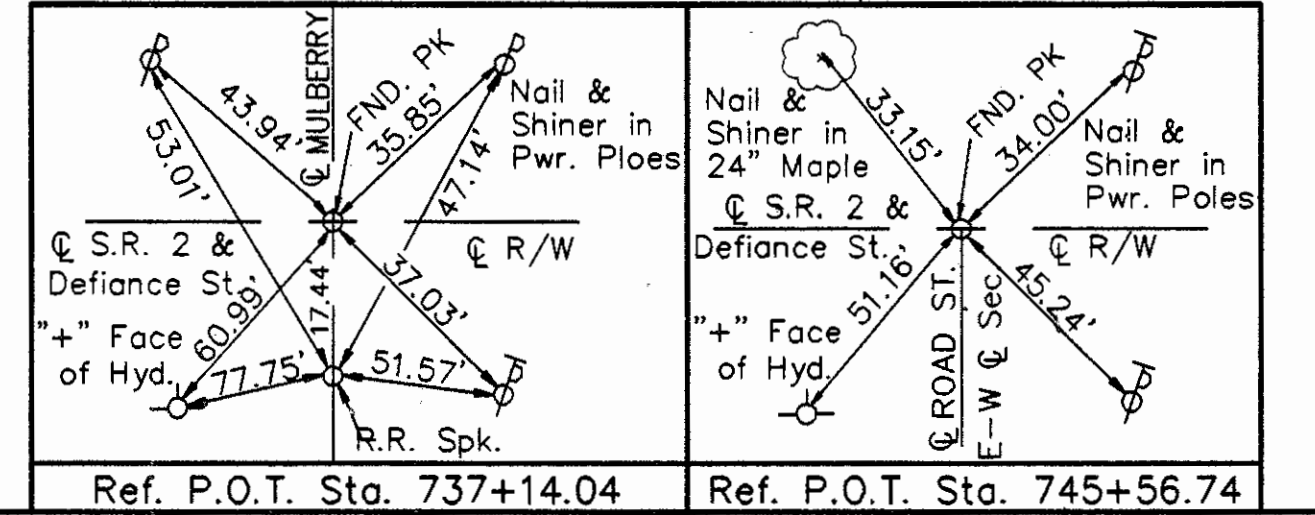
Scanned July 1997



CALC BY	DATE	<b>WILLIAMS COUNTY</b> WIL-2-14.03	OHIO	14
CHKD BY	DATE		FHWA REGION 5	14
DATE				1



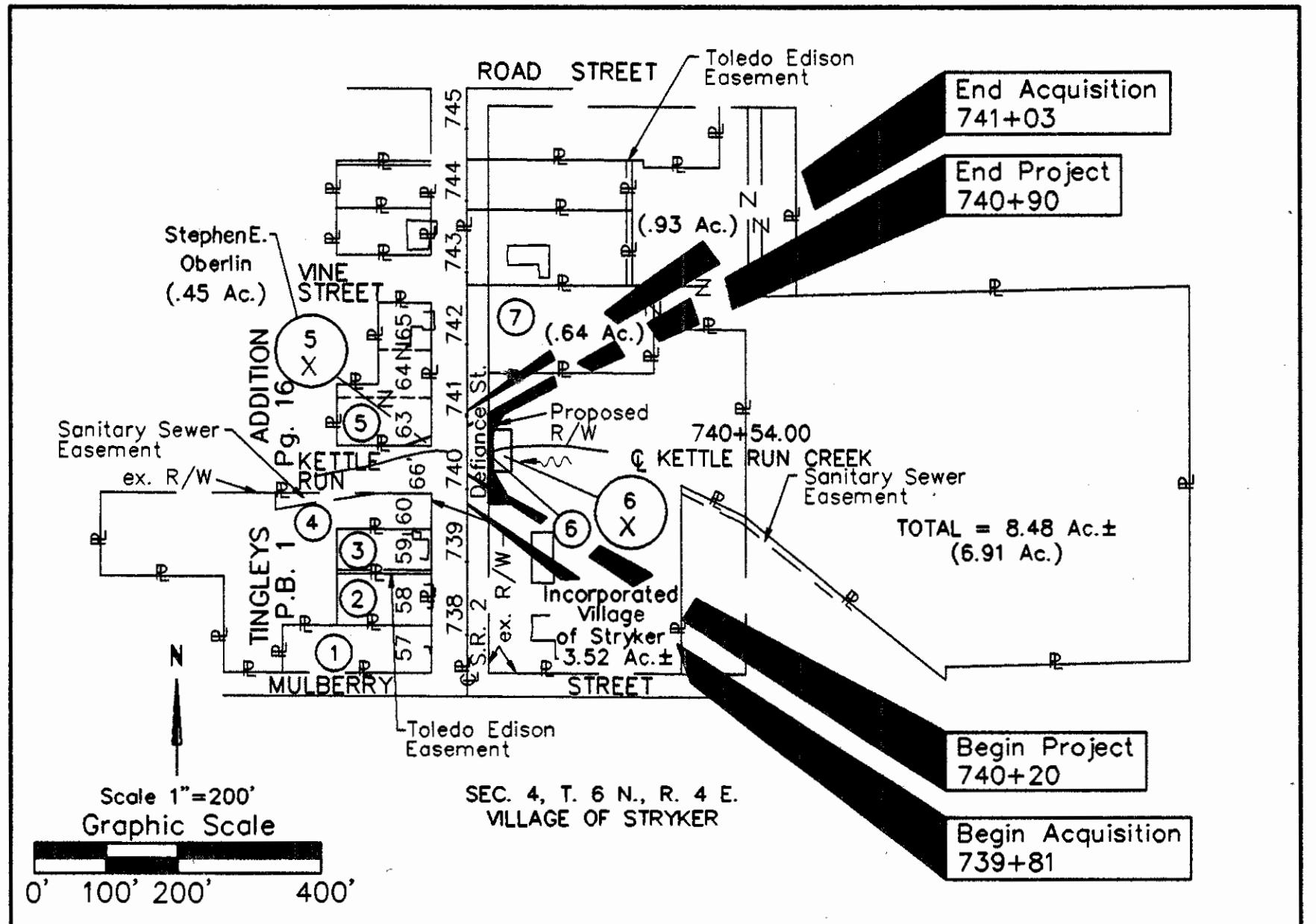
SEC. 4, T. 6 N. R. 4 E.  
VILLAGE OF STRYKER



- TOTAL NUMBER OF:
- 2 Ownerships
  - 0 Total Takes
  - 0 Ownerships With Structures Involved
  - 0 Ownerships With "P" Items

**SUMMARY OF ADDITIONAL RIGHT-OF-WAY**

PARCEL NO.	OWNER	OWNERS RECORD		AUDITOR'S PARCEL NO.	RECORD AREA ACRES	TOTAL P.R.O. ACRES	GROSS TAKE ACRES	PRO. IN TAKE ACRES	NET TAKE ACRES	NET RESIDUE ACRES		TYPE FUND	AS ACQUIRED	
		BOOK	PAGE							LEFT	RIGHT		BOOK	PAGE
1-4	Parcels Numbers Not Used													
5 X	Stephen E. OBERLIN	234	398	128-08460000	0.45	0.00	0.005 (228 SF)	0.00	0.005 (228 SF)	0.445		State	298	507
6	INCORPORATED VILLAGE OF STRYKER	135	577	*	3.52	0.29	0.04	0.00	0.04		3.161	State	298	920
6 X							0.029 (1269 SF)		0.029 (1269 SF)			State	298	921



**UTILITY COMPANIES OCCUPYING THE PROJECT SITE**

INCORPORATED VILLAGE OF STRYKER, N. DEFIANCE ST., STRYKER, OHIO 43557 1-(419)682-2191  
 OHIO GAS COMPANY, P.O. BOX 375, WAUSEON, OHIO 43567 1-(419)636-1117  
 UNITED TELEPHONE, P.O. BOX 507, WAUSEON, OHIO 43567 1-(419)335-4526  
 HERITAGE CABLE, P.O. BOX 351, BRYAN, OHIO 43506 1-(419)636-8833  
 TOLEDO EDISON, 134 NORTH FULTON ST., WAUSEON, OHIO 43567 1-(419)249-4137

\* Search for parcel number at Auditors Office showed no number assigned to this parcel.

The Location of the Underground Utilities shown on the Plan are as obtained from the Owners of the Utilities, as Required by Section 153.64, Ohio Revised Code.

COMPLETION DATE:

REV.	DATE	DESCRIPTION
2	9-29-93	CHANGED ADDITION VOL. 1 PAGE 7, RECORDED VOL. 6 PAGE 54 & 55
1	9/27/93	CHANGED PARCELS 57 & 67 TO 5X & 6X

S.R. 2: STA. 738+00 TO STA. 742+00