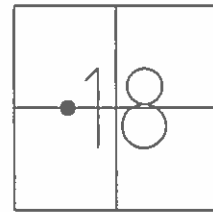


O.D.O.T. DISTRICT 2 SURVEY OFFICE (USE ONLY)

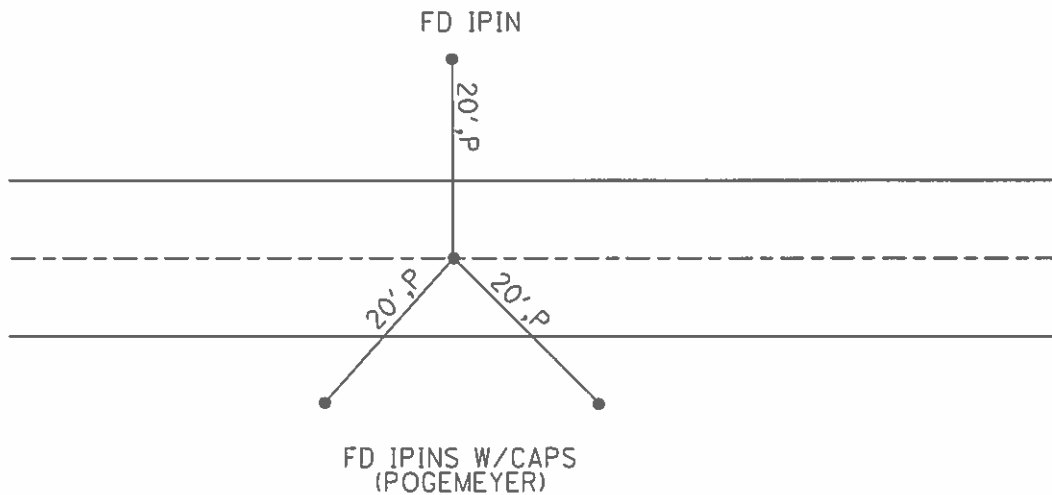
PERSONNEL _____ REFERENCE NO. 47 A SHEET 12 OF 17
 NOTES RHOADES DATE 3-25-16 ROUTE SR 2
 H.C. O'DONNELL WEATHER CLOUDY COUNTY WILLIAMS
 R.C. RHOADES TEMP. 30° TOWNSHIP SPRINGFIELD
 _____ SECTION 18
 _____ T6 N R4 E

TYPE MONUMENT _____ MAG NAIL _____
 ON SURFACE - ~~BELOW~~ _____ ON _____
~~LEFT~~ - ℄ PAV'T - RIGHT 0.5' _____
 _____ TO _____ EDGE PAVEMENT
 S.L.M. 585+00 _____
 GRID: NORTHING: 665928.971 EASTING: 1432850.852



RECORD:
 DNF MAG NAIL
 SET MAG/WASHER
 W/TIES, REFA47
 3-25-15, JFO

NOTE:
 SR 34 REF45



OD.O.T. DISTRICT 2 SURVEY OFFICE

SHEET _____ OF _____

County Williams S.R. 2

Date FEB 15, 83

Township SPRINGFIELD

Weather LT. RAIN

Section 18

Temp. +35°

T6N, R4E

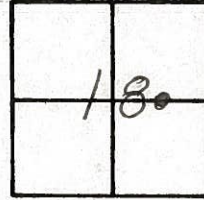
Personnel HOFFMAN

LOHRKE

HOUSEHOLDER

BARNHISEL

#47-A



Set Nail/SHINER @ P.C. of FIRST CURVE WEST of TIFFIN RIVER BRIDGE
S.L.M. 550+84.95

RECORD: 1933 PIAH
STA = 42+25.84

ON & PAUT
10.9 TO N.E.P.
10.2 TO S.E.P.

