

O.D.O.T. DISTRICT 2 SURVEY OFFICE (USE ONLY)

PERSONNEL _____ REFERENCE NO. 56 SHEET 21 OF 22

NOTES CARSON DATE 5/23/17 ROUTE SR 2

H.C. HOMAN WEATHER SUNNY COUNTY WILLIAMS

R.C. LEU TEMP. 61°F TOWNSHIP BRADY

SECTION 34

T 7 N R 4 E

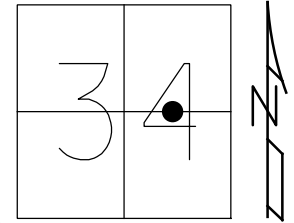
TYPE MONUMENT P.K./WASHER

ON SURFACE - ~~BELOW~~ ON

~~LEFT~~ - ☉ PAV'T - RIGHT 0.2'

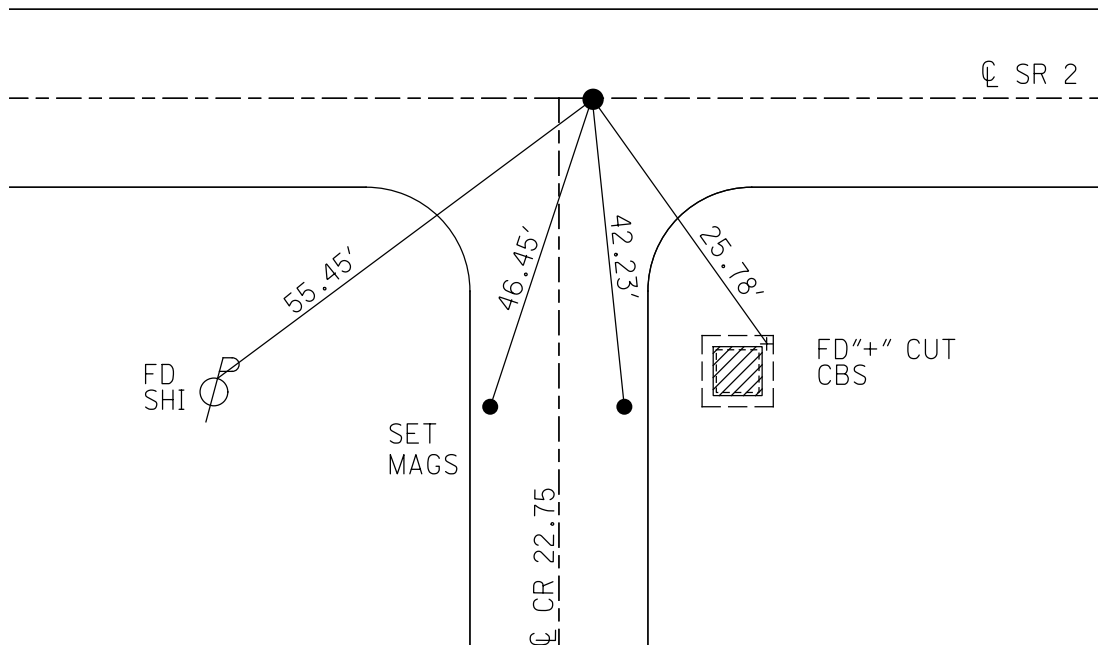
- TO - EDGE PAVEMENT

S.L.M. 918+42



GRID: NORTHING: 681255.802 EASTING: 1452200.989

RECORD:
 FD P.K./WASHER
 4/18/05, DCH
 SET MAG/WASHER
 6-14-05, DCH
 FD MAG NAIL
 REF56
 5/22/17, DCH
 SET MAG/WASHER
 NEWREF56
 4/30/18, JLL



O.D.O.T. DISTRICT 2 SURVEY OFFICE (USE ONLY)

PERSONNEL _____ REFERENCE NO. 56 SHEET 20 OF 21
 NOTES HUSS DATE 4/18/05 ROUTE SR 2
 H.C. HOMAN WEATHER MILD COUNTY WILLIAMS
 R.C. KOLEMAINEN TEMP. 65° TOWNSHIP BRADY
 SECTION 34
T 7 N R 4 E

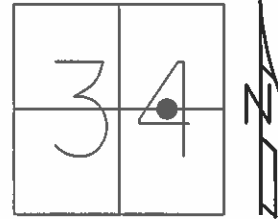
TYPE MONUMENT P.K./WASHER

ON SURFACE - ~~BELOW~~ ON _____

LEFT - ☉ PAV'T - RIGHT ON, 10.5' E OF ☉ S

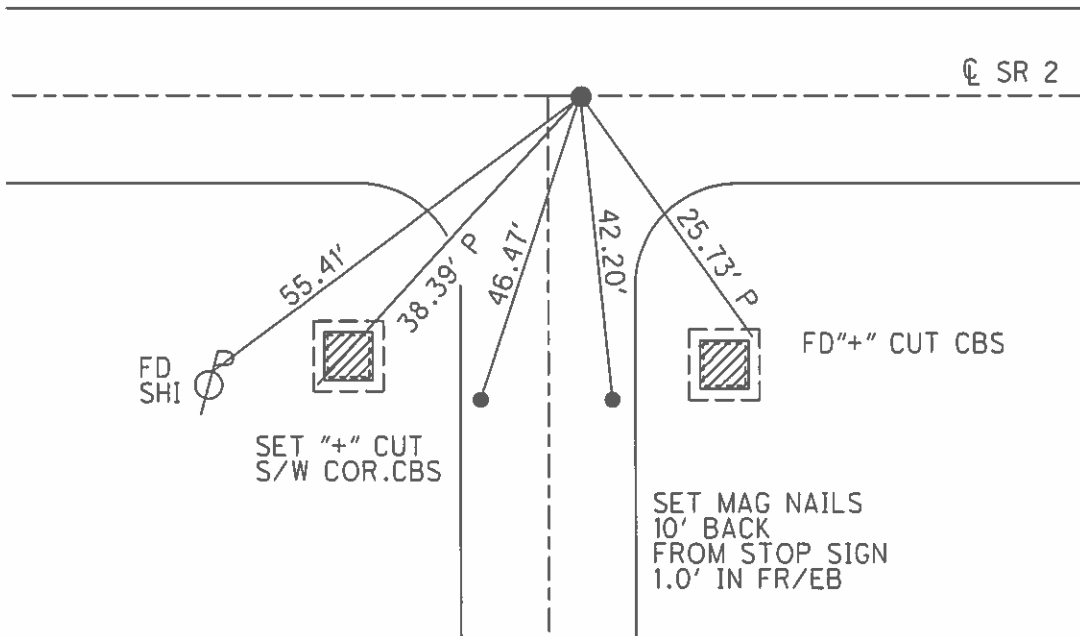
- TO - EDGE PAVEMENT

S.L.M. 918+42



GRID: NORTHING: _____ EASTING: _____

RECORD:
 SET MAG/WASHER
 6-14-05, DCH



O.D.O.T. DISTRICT 2 SURVEY OFFICE

PERSONNEL _____

REFERENCE NO. 56

SHEET 15 OF _____

NOTES D. CURTIS

H.C. J. HOUSEHOLDER

R.C. _____

DATE 12-14-88

WEATHER MILD

TEMP. 35°

ROUTE S. R. #2

COUNTY WILLIAMS

TOWNSHIP BRADY

SECTION 34

T _____ R _____

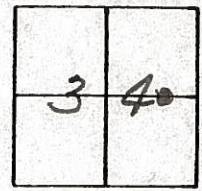
TYPE MONUMENT P. K. NAIL

ON SURFACE - BELOW ON SURFACE

LEFT - ☉ PAV'T. - RIGHT ☉ PAV'T

TO _____ EDGE PAVEMENT

S.L.M. 853 + 05



Set PK Nail 10/31/89 IRS

