

O.D.O.T. DISTRICT 2 SURVEY OFFICE (USE ONLY)

PERSONNEL

REFERENCE NO. 1 A

SHEET 1 OF 44

NOTES RHOADES

DATE 3/29/24

ROUTE US 6

H.C. RHOADES

WEATHER SUNNY

COUNTY WILLIAMS

R.C. ASTON

TEMP. 36°

TOWNSHIP ST JOSEPH

SECTION 31

DWG BY RHOADES

PID PAVING TRAIN

T 6 N R 1 E

TYPE MONUMENT MAG/WASHER

ON SURFACE - ~~BELOW~~ ON

OFFSET \odot PAVEMENT 13.9' \mp : RT

14' TO RT EDGE PAVEMENT

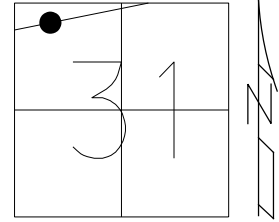
STATION: 9+30

HORZ. DATUM: NAD83 2011

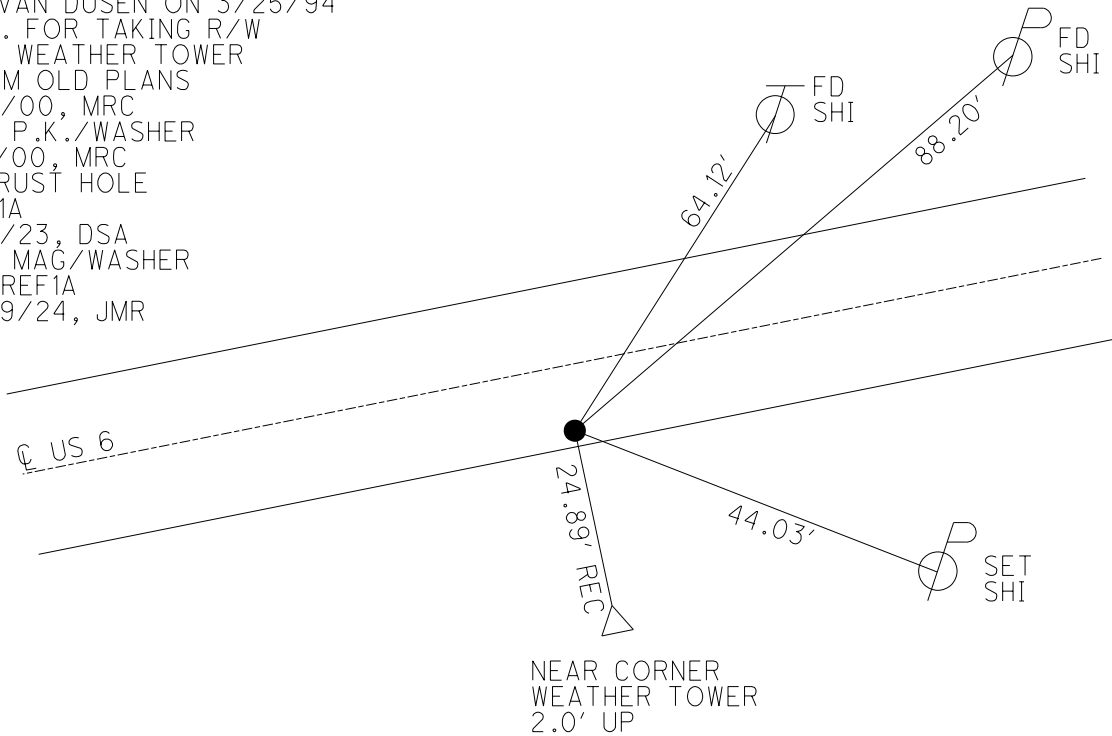
GEOID: NAVD88 2018

GRID: NORTHING: 654117.997

EASTING: 1337754.773



RECORD:
 SET NAIL/SHI
 EST. R/W OF US 6
 BY USING \odot OF NORTH
 SET OF R.R. TRACKS
 AS SHOWN ON PLANS
 3/25/94, VAN DUSEN
 THIS POINT EST.
 BY VAN DUSEN ON 3/25/94
 EST. FOR TAKING R/W
 FOR WEATHER TOWER
 FROM OLD PLANS
 5/3/00, MRC
 SET P.K./WASHER
 8/1/00, MRC
 FD RUST HOLE
 REF1A
 7/5/23, DSA
 SET MAG/WASHER
 NEWREF1A
 3/29/24, JMR



O.D.O.T. DISTRICT 2 SURVEY OFFICE (USE ONLY)

PERSONNEL _____ REFERENCE NO. 3 SHEET 2 OF 44
 NOTES CANTERBURY DATE 5/3/00 ROUTE US 6
 H.C. MOSER WEATHER FAIR COUNTY WILLIAMS
 R.C. BARNHISEL TEMP. 68° TOWNSHIP ST JOSEPH
 DWG BY NIESE PID _____ SECTION 29
 T 6 N R 1 E

TYPE MONUMENT SM.R.R.SPIKE

~~ON SURFACE~~ - BELOW 3"

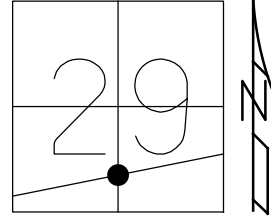
OFFSET $\text{\textcircled{C}}$ PAVEMENT 6.3' ~~RT~~ : RT

- TO - EDGE PAVEMENT

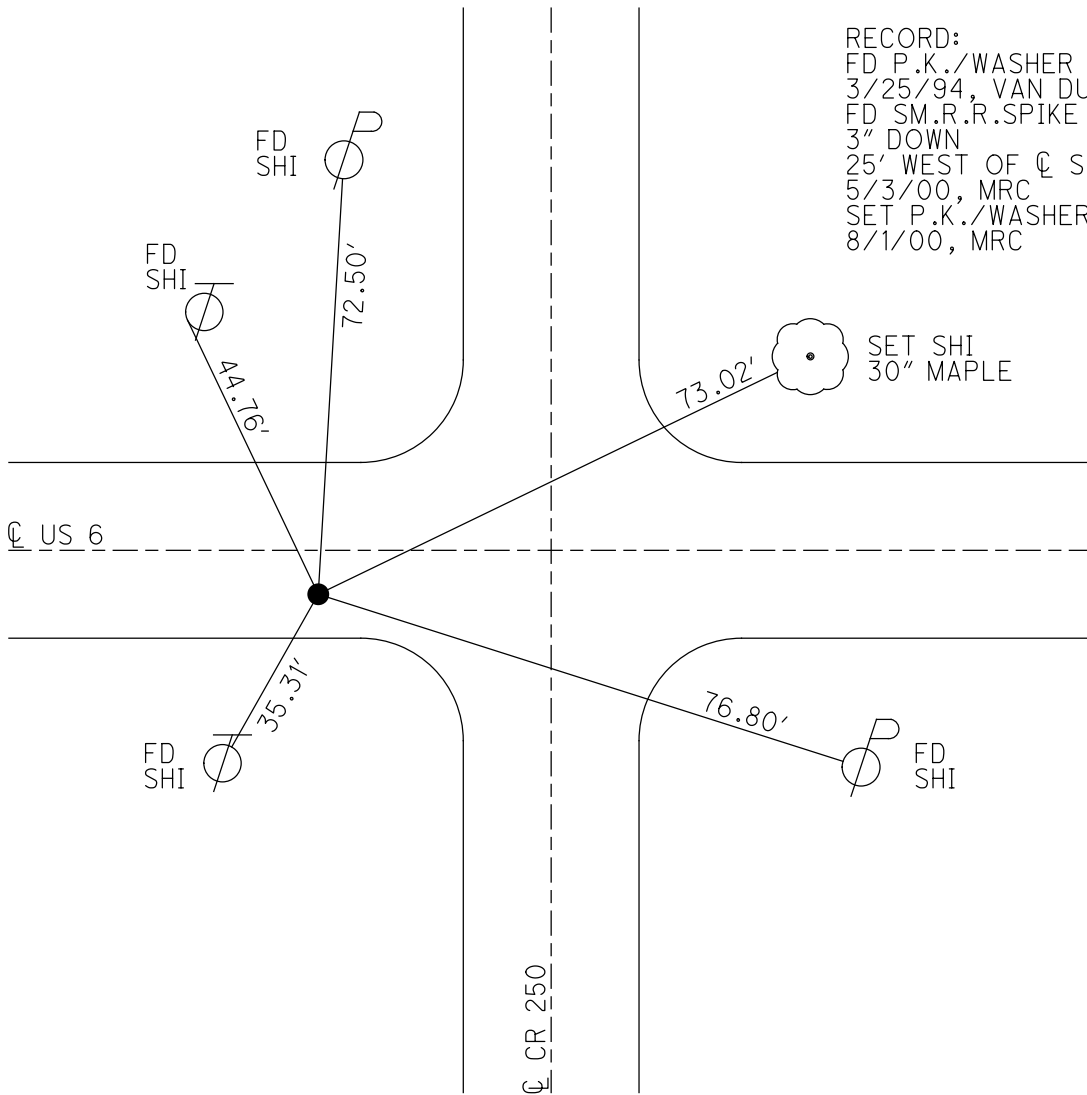
STATION: 73+39

HORZ.DATUM: _____ GEOID: _____

GRID: NORTHING: _____ EASTING: _____



RECORD:
 FD P.K./WASHER
 3/25/94, VAN DUSEN
 FD SM.R.R.SPIKE
 3" DOWN
 25' WEST OF $\text{\textcircled{C}}$ SOUTH
 5/3/00, MRC
 SET P.K./WASHER
 8/1/00, MRC



O.D.O.T. DISTRICT 2 SURVEY OFFICE (USE ONLY)

PERSONNEL

REFERENCE NO. 3 A

SHEET 3 OF 44

NOTES RHOADES
 H.C. RHOADES
 R.C. WHITAKER

DATE 7/28/22
 WEATHER CLEAR
 TEMP. 71°

ROUTE US 6
 COUNTY WILLIAMS
 TOWNSHIP ST JOSEPH
 SECTION 28

DWG BY RHOADES PID PAVETRAIN

T 6 N R 1 E

TYPE MONUMENT P.K.SHANK/WASHER

ON SURFACE - ~~BELOW~~ ON

OFFSET Q PAVEMENT 0.7' LT : ~~RT~~

13.2' TO RT EDGE PAVEMENT

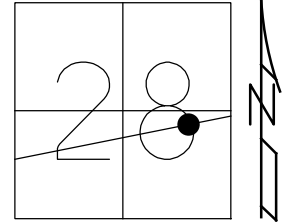
STATION: 143+74

HORZ.DATUM: NAD83 2011

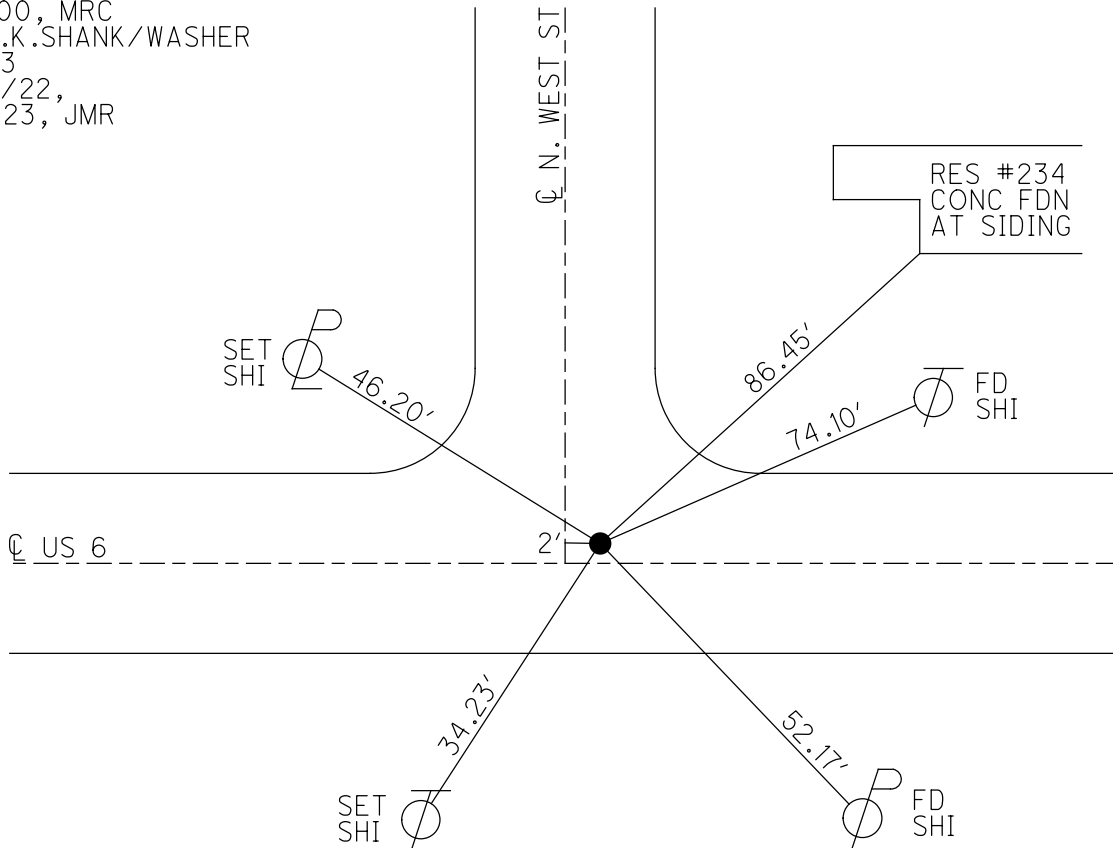
GEOID: NAVD88 2018

GRID: NORTHING: 656666.082

EASTING: 1350954.854



RECORD:
 FD P.K./WASHER
 5/3/00, MRC
 SET P.K./WASHER
 8/1/00, MRC
 FD P.K.SHANK/WASHER
 REFA3
 7/28/22,
 3/8/23, JMR



O.D.O.T. DISTRICT 2 SURVEY OFFICE (USE ONLY)

PERSONNEL

REFERENCE NO. 4 A

SHEET 3 OF 41

NOTES TRENKA

DATE 7/16/18

ROUTE US 6

H.C. LEU

WEATHER CLOUDY

COUNTY WILLIAMS

R.C. HAGEMeyer

TEMP. 75°

TOWNSHIP ST. JOSEPH

SECTION 28

DWG BY NIESE

PID 102827

T 6 N R 1 E

TYPE MONUMENT SQUARE BOLT

~~ON SURFACE~~ - BELOW 2"

OFFSET \odot PAVEMENT ON LT : RT

- TO - EDGE PAVEMENT

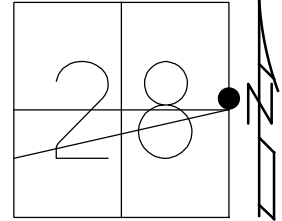
STATION: 160+04.29

HORIZ.DATUM: NAD83 2011

GEOID: NAVD88 2012A

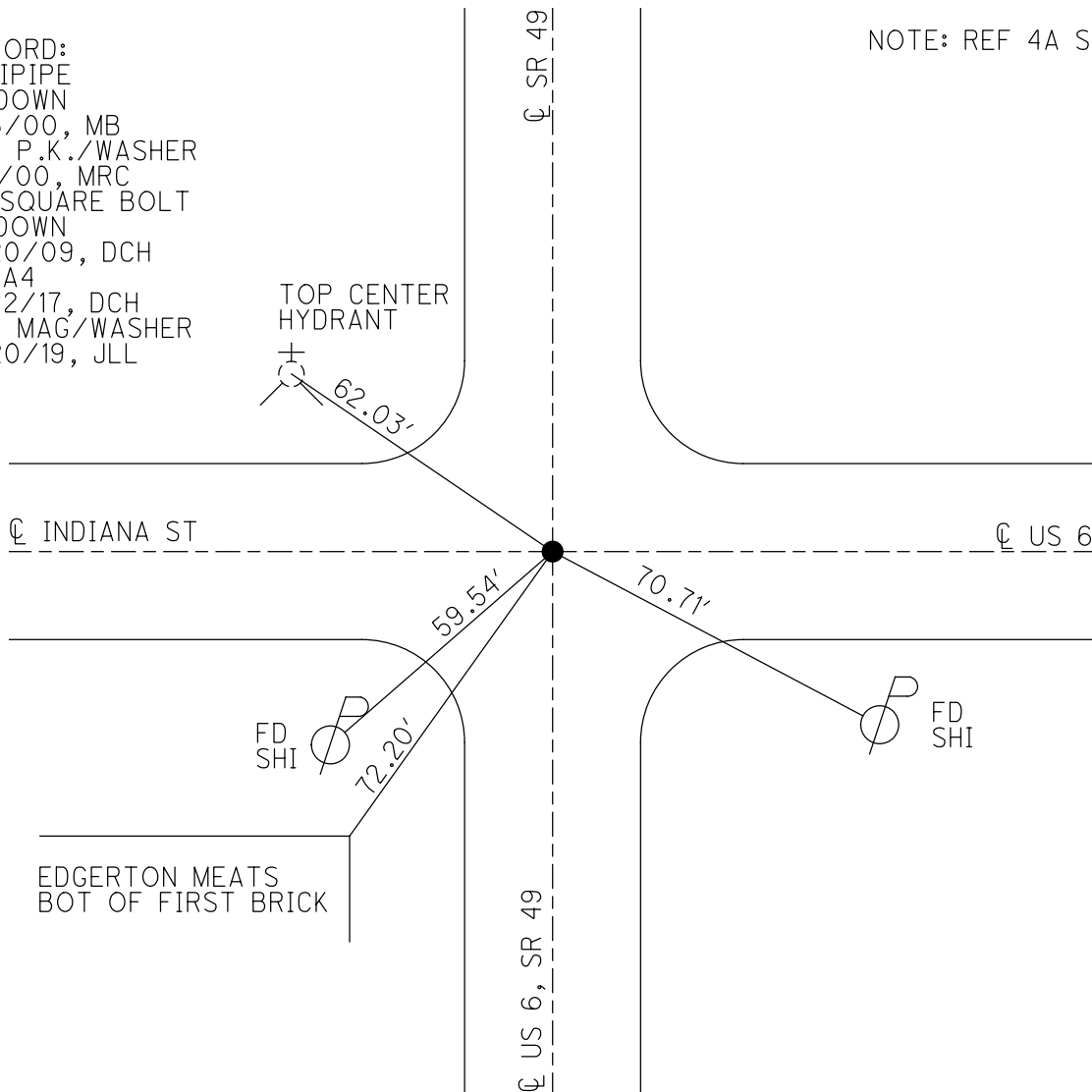
GRID: NORTHING: 657208.930

EASTING: 1352276.872



RECORD:
 FD IPIPE
 4" DOWN
 5/3/00, MB
 SET P.K./WASHER
 8/1/00, MRC
 FD SQUARE BOLT
 2" DOWN
 5/20/09, DCH
 REFA4
 2/22/17, DCH
 SET MAG/WASHER
 9/20/19, JLL

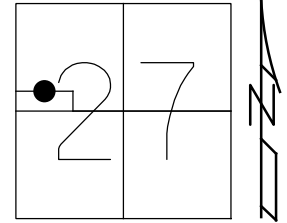
NOTE: REF 4A SR 49



O.D.O.T. DISTRICT 2 SURVEY OFFICE (USE ONLY)

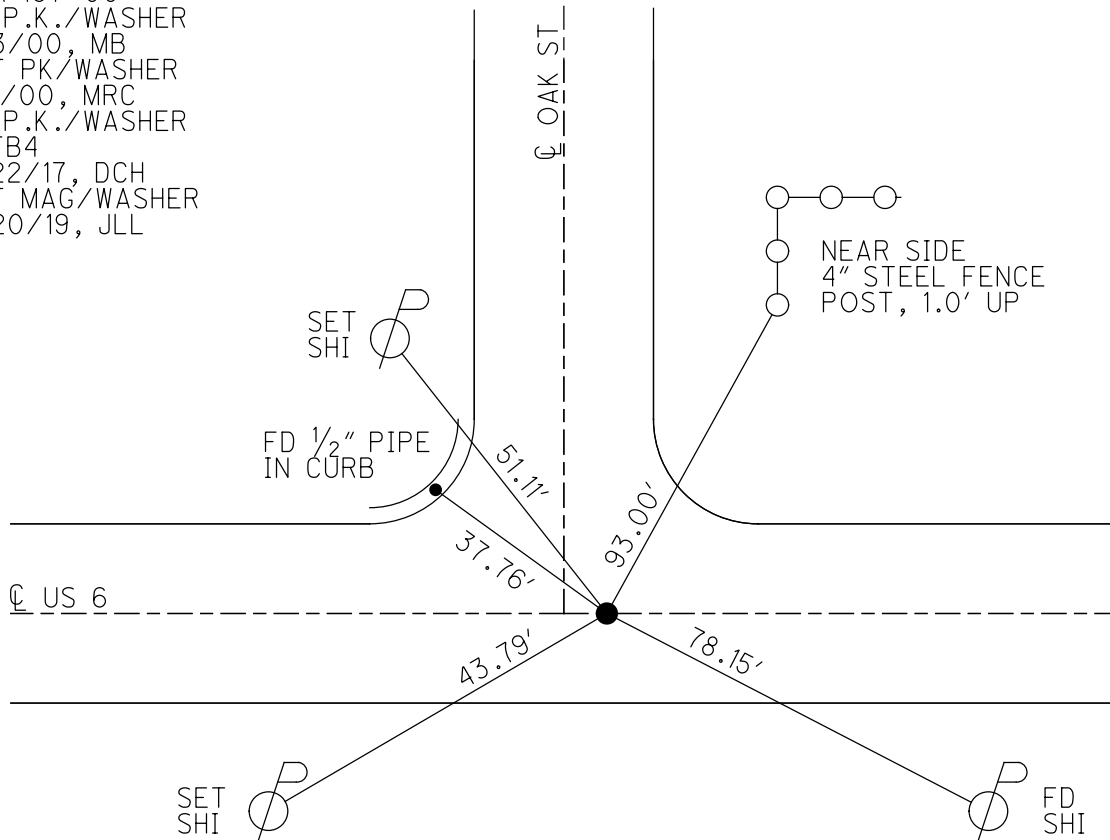
PERSONNEL _____ REFERENCE NO. 4 B SHEET 4 OF 41
 NOTES TRENKA DATE 7/16/18 ROUTE US 6
 H.C. LEU WEATHER CLOUDY COUNTY WILLIAMS
 R.C. HAGEMAYER TEMP. 75° TOWNSHIP ST. JOSPEH
 DWG BY NIESE PID 102827 SECTION 27
 T 6 N R 1 E

TYPE MONUMENT P.K./WASHER
 ON SURFACE - ~~BELOW~~ ON
 OFFSET 0.8' LT : ~~RT~~
12.5' TO RT EDGE PAVEMENT 4' E OF CL N
 STATION: 166+94.09



HORZ. DATUM: NAD83 2011 GEOID: NAVD88 2012A
 GRID: NORTHING: 657195.652 EASTING: 1352966.492

RECORD: P.O.T.
 STA 167+00
 FD P.K./WASHER
 5/3/00, MB
 SET PK/WASHER
 8/1/00, MRC
 FD P.K./WASHER
 REFB4
 2/22/17, DCH
 SET MAG/WASHER
 9/20/19, JLL



O.D.O.T. DISTRICT 2 SURVEY OFFICE (USE ONLY)

PERSONNEL _____ REFERENCE NO. 4 C SHEET 5 OF 41
 NOTES AUBLE DATE 9/20/19 ROUTE US 6
 H.C. LEU WEATHER SUNNY COUNTY WILLIAMS
 R.C. NASON TEMP. 61° TOWNSHIP ST. JOSEPH
 DWG BY NIESE PID 102827 SECTION 27
 T 6 N R 1 E

TYPE MONUMENT 1 3/4" DIA BOLT

~~ON SURFACE~~ - BELOW 5 1/2"

OFFSET C PAVEMENT ON LT : RT

- TO - EDGE PAVEMENT

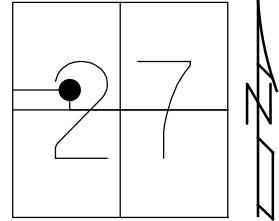
STATION: 173+75.01

HORZ.DATUM: NAD83 2011

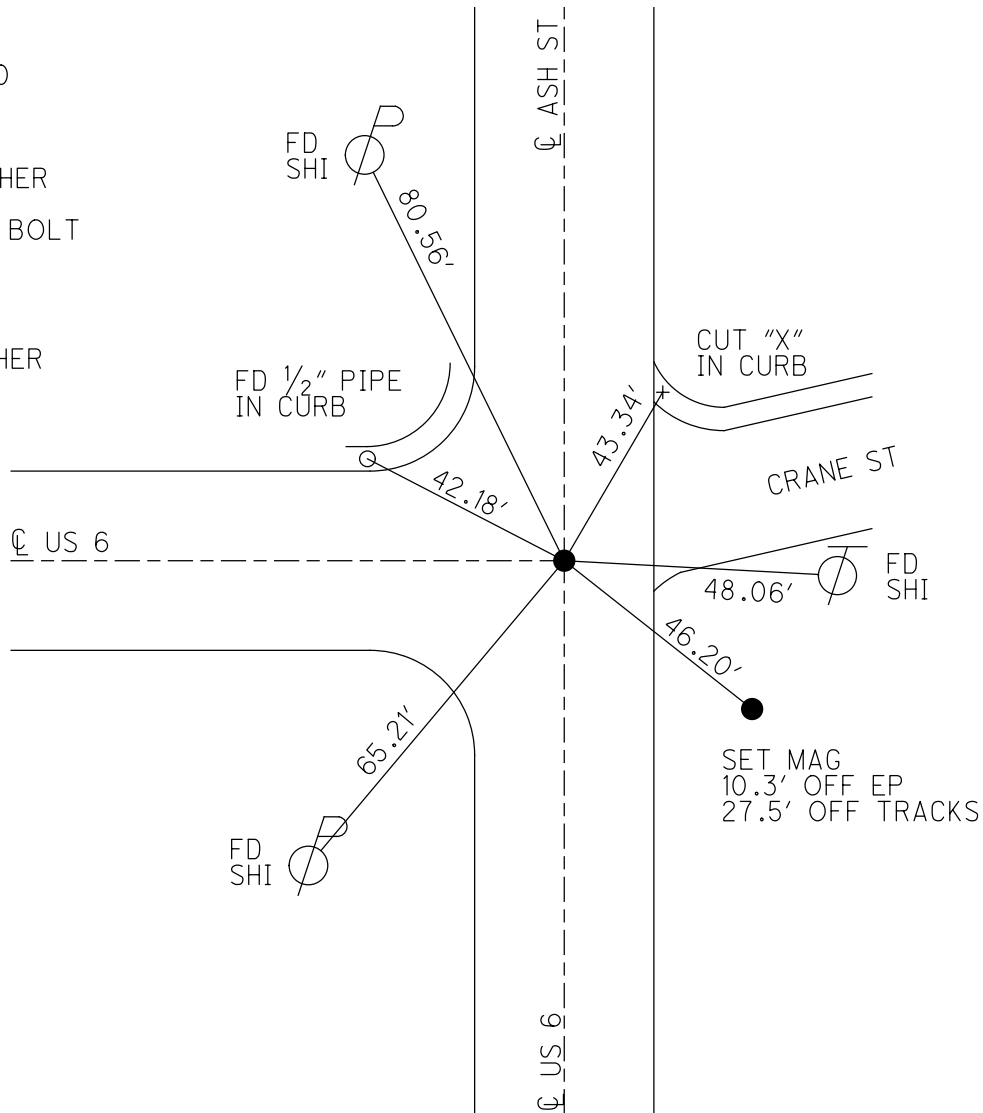
GEOID: NAVD88 2012A

GRID: NORTHING: 657182.633

EASTING: 1353647.231



RECORD: P.I.
 STA 173+80.90
 FD P.K.NAIL
 3" DOWN
 5/3/00, MB
 SET P.K./WASHER
 8/1/00, MRC
 FD 1 3/4" DIA BOLT
 5 1/2" DOWN
 REFC4
 2/22/17, DCH
 7/16/18, JLL
 SET MAG/WASHER
 9/20/19, JLL



O.D.O.T. DISTRICT 2 SURVEY OFFICE (USE ONLY)

PERSONNEL _____ REFERENCE NO. 4 D SHEET 6 OF 41
 NOTES AUBLE DATE 9/20/19 ROUTE US 6
 H.C. LEU WEATHER SUNNY COUNTY WILLIAMS
 R.C. AUBLE TEMP. 61° TOWNSHIP ST. JOSEPH
 DWG BY NIESE PID 102827 SECTION 27
 T 6 N R 1 E

TYPE MONUMENT 3/4" IPIN

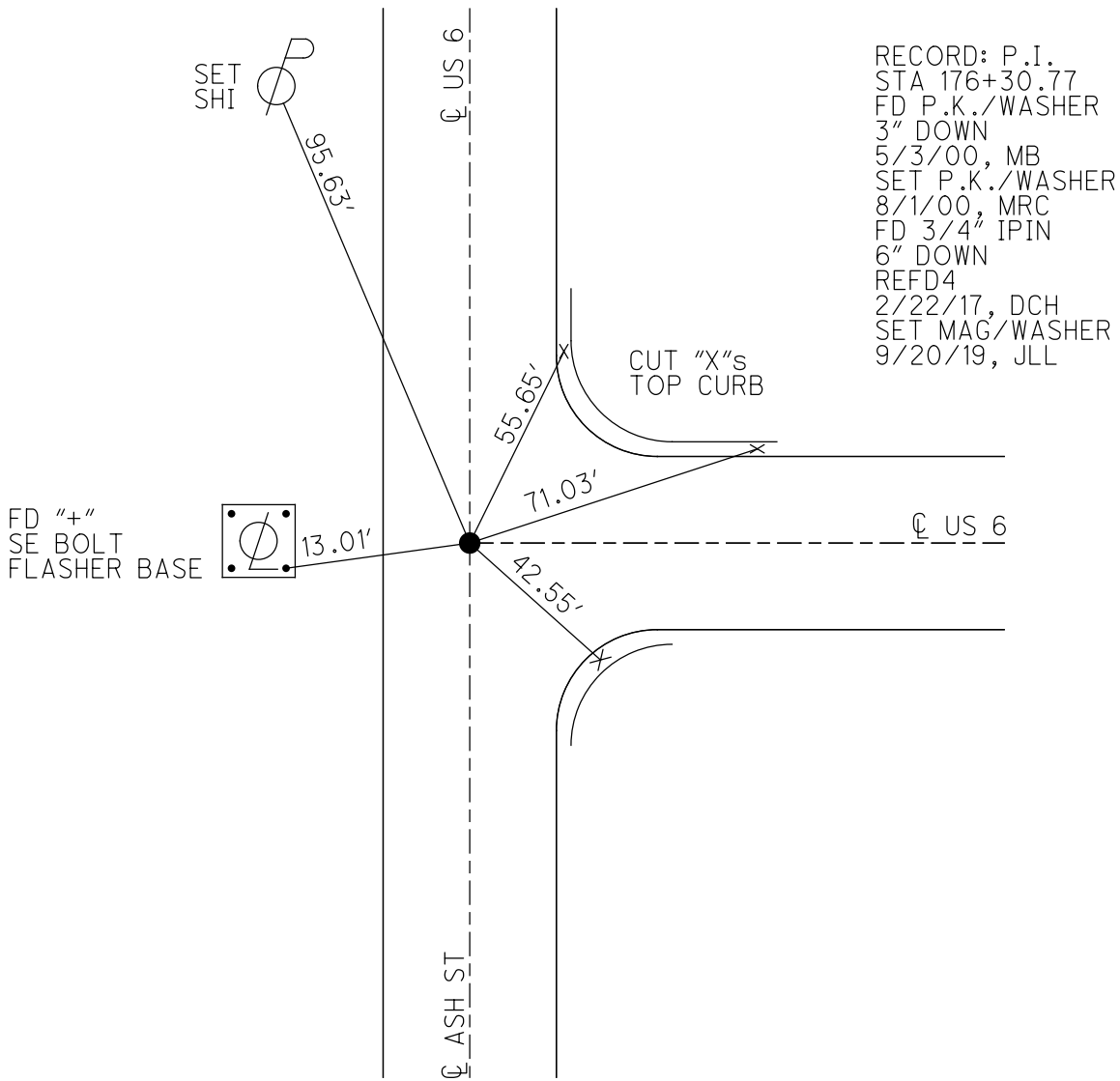
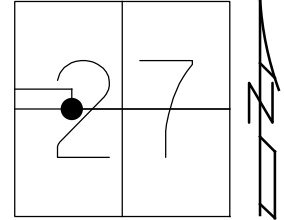
~~ON SURFACE~~ - BELOW 6"

OFFSET Q PAVEMENT ON LT : RT
11.1' TO RT EDGE PAVEMENT

STATION: 176+24.83

HORZ.DATUM: NAD83 2011 GEOID: NAVD88 2012A

GRID: NORTHING: 656932.895 EASTING: 1353641.548



O.D.O.T. DISTRICT 2 SURVEY OFFICE (USE ONLY)

PERSONNEL

REFERENCE NO. 4 E

SHEET 7 OF 41

NOTES TRENKA

DATE 7/16/18

ROUTE US 6

H.C. LEU

WEATHER CLOUDY

COUNTY WILLIAMS

R.C. HAGEMeyer

TEMP. 75°

TOWNSHIP ST. JOSEPH

DWG BY NIESE

PID 102827

SECTION 27

T 6 N R 1 E

TYPE MONUMENT P.K./WASHER

ON SURFACE - ~~BELOW~~ ON

OFFSET \odot PAVEMENT 0.7' LT : ~~RT~~

15.1' TO RT EDGE PAVEMENT

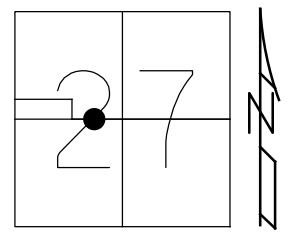
STATION: 181+87.79

HORZ.DATUM: NAD83 2011

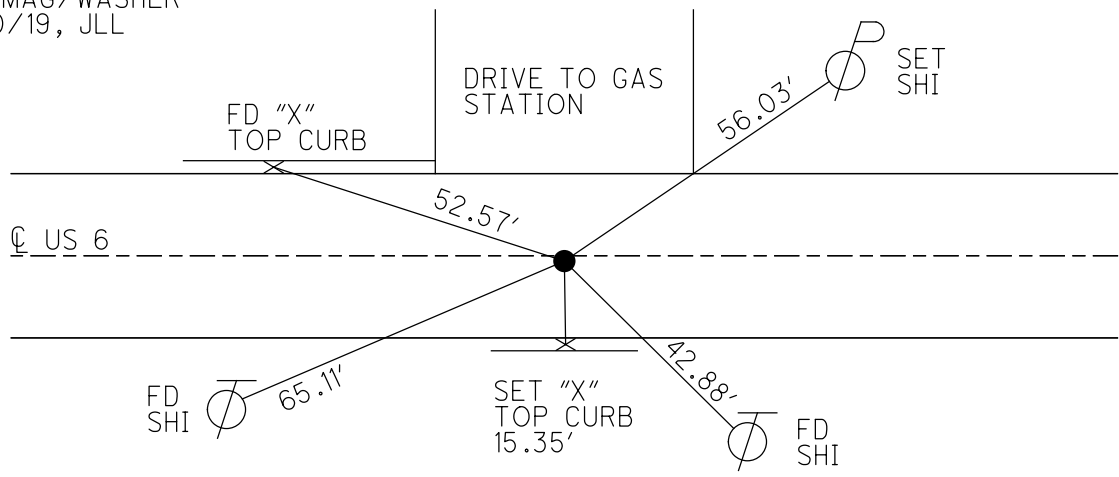
GEOID: NAVD88 2012A

GRID: NORTHING: 656911.570

EASTING: 1354204.062



RECORD: P.I.
 STA.181+93.82
 $\Delta = 1^\circ 30'$ RT
 FD P.K./WASHER
 5/3/00, MB
 SET P.K./WASHER
 8/1/00, MRC
 FD P.K./WASHER
 REFE4
 2/27/17, DCH
 SET MAG/WASHER
 9/20/19, JLL



O.D.O.T. DISTRICT 2 SURVEY OFFICE (USE ONLY)

PERSONNEL

REFERENCE NO. 4 F

SHEET 8 OF 41

NOTES TRENKA

DATE 7/16/18

ROUTE US 6

H.C. LEU

WEATHER CLOUDY

COUNTY WILLIAMS

R.C. HAGEMeyer

TEMP. 75°

TOWNSHIP ST. JOSEPH

DWG BY NIESE PID 102827

SECTION 27

T 6 N R 1 E

TYPE MONUMENT D.N.F. P.K./WASHER

ON SURFACE - ~~BELOW~~ ON

OFFSET Q PAVEMENT 0.5' LT : ~~RT~~

11.6' TO LT EDGE PAVEMENT 48'± WEST OF CR 4.50

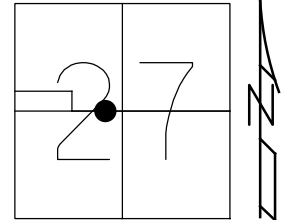
STATION: 189+97

HORZ.DATUM: NAD83 2011

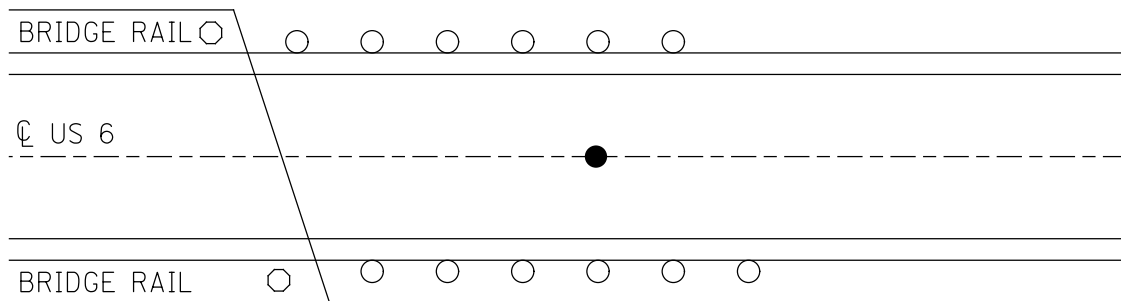
GEOID: NAVD88 2012A

GRID: NORTHING: -

EASTING: -



RECORD: P.O.T.
STA 190+00
FD P.K./WASHER
5/3/00, MB
SET P.K./WASHER
8/1/00, MRC
D.N.F.
7/16/18, JLL



O.D.O.T. DISTRICT 2 SURVEY OFFICE (USE ONLY)

PERSONNEL _____ REFERENCE NO. 4 G SHEET 9 OF 41
 NOTES TRENKA DATE 7/16/18 ROUTE US 6
 H.C. LEU WEATHER CLOUDY COUNTY WILLIAMS
 R.C. HAGEMeyer TEMP. 75° TOWNSHIP ST. JOSEPH
 DWG BY NIESE PID 102827 SECTION 27
 T 6 N R 1 E

TYPE MONUMENT 1" IPIPE

~~ON SURFACE~~ - BELOW 6 1/2"

OFFSET Q PAVEMENT ON LT : RT
12.5' TO RT EDGE PAVEMENT

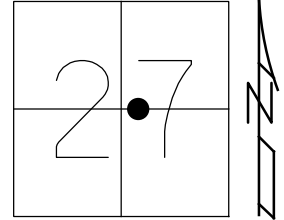
STATION: 191+80.98

HORZ.DATUM: NAD83 2011

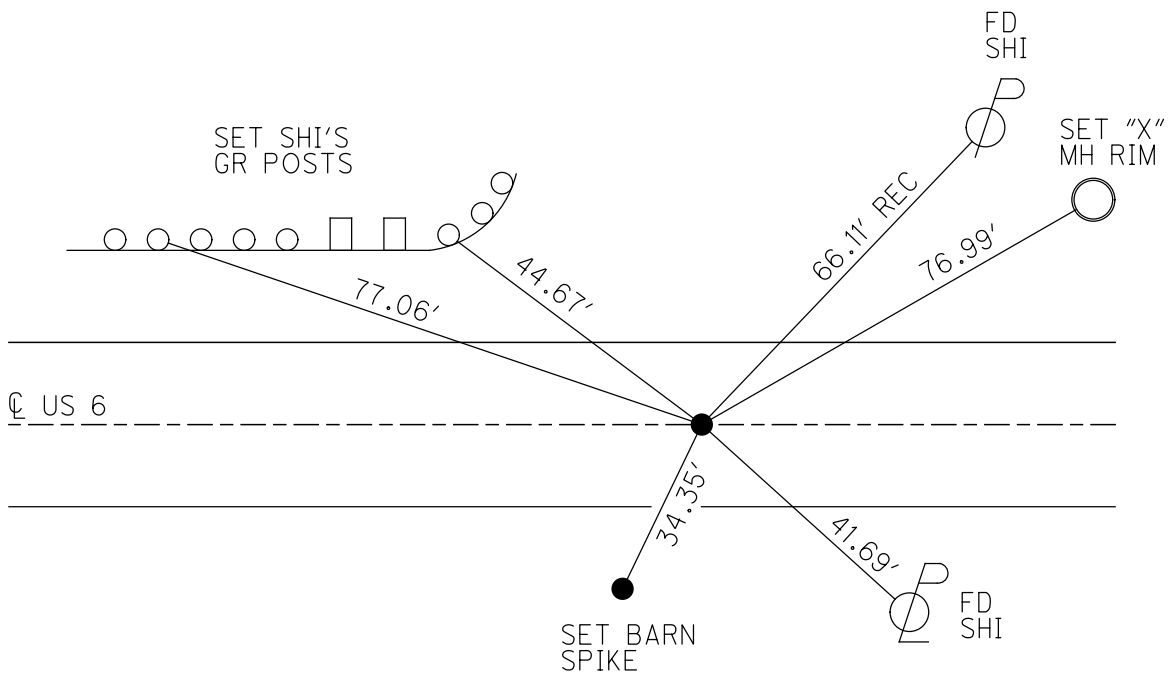
GEOID: NAVD88 2012A

GRID: NORTHING: 656848.087

EASTING: 1355193.266



RECORD: P.C.
 STA 15+54.32
 FD SM.R.R.SPIKE
 3" DOWN
 5/3/00, MB
 SET P.K./WASHER
 8/1/00, MRC
 FD 1" IPIPE
 6 1/2" DOWN
 REFG4
 2/27/17, DCH
 SET MAG/WASHER
 9/20/19, JLL



O.D.O.T. DISTRICT 2 SURVEY OFFICE (USE ONLY)

PERSONNEL _____ REFERENCE NO. 4 H SHEET 10 OF 41
 NOTES LEU DATE 3/31/17 ROUTE US 6
 H.C. HOMAN WEATHER FOG COUNTY WILLIAMS
 R.C. HELDMAN TEMP. 42° TOWNSHIP ST. JOSEPH
 DWG BY NIESE PID 102827 SECTION 27
 T 6 N R 1 E

TYPE MONUMENT SM.R.R.SPIKE

~~ON SURFACE~~ - BELOW 3"

OFFSET \odot PAVEMENT 2.7' \pm : RT

9.5' TO RT EDGE PAVEMENT

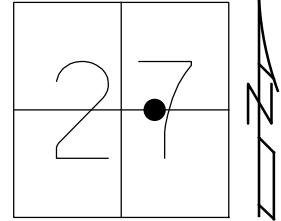
STATION: 194+15.48

HORIZ.DATUM: NAD83 2011

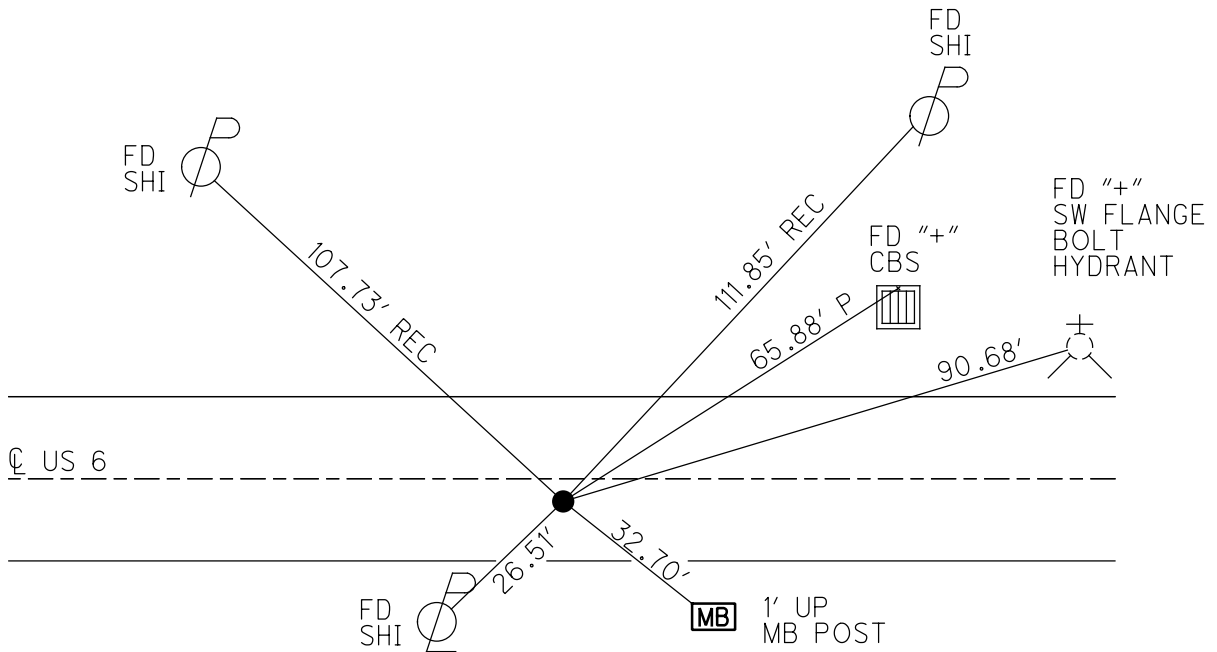
GEOID: NAVD88 2012A

GRID: NORTHING: 656832.796

EASTING: 1355429.133



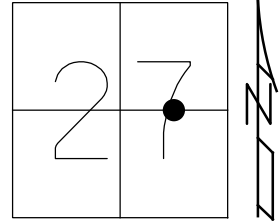
RECORD: P.I.
 STA 17+90.49
 FD P.K./WASHER
 5/3/00, MB
 SET P.K./WASHER
 8/1/00, MRC
 SET MAG/WASHER
 7/16/18, JLL
 SET MAG/WASHER
 9/23/19, JLL



O.D.O.T. DISTRICT 2 SURVEY OFFICE (USE ONLY)

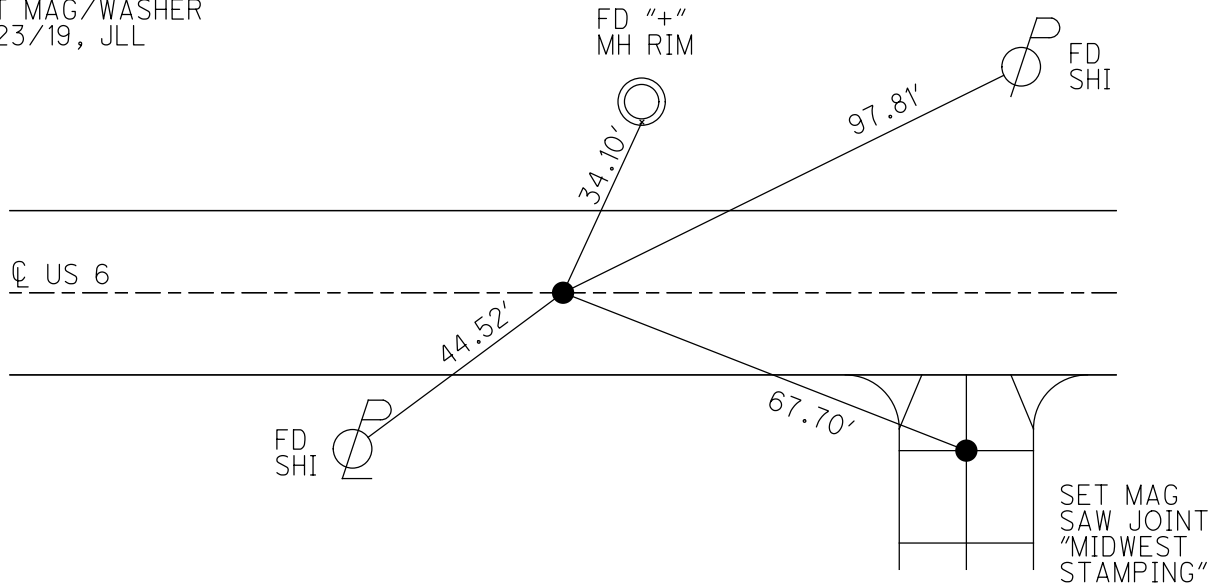
PERSONNEL _____ REFERENCE NO. 4 I SHEET 11 OF 41
 NOTES TRENKA DATE 7/16/18 ROUTE US 6
 H.C. LEU WEATHER CLOUDY COUNTY WILLIAMS
 R.C. HAGEMeyer TEMP. 75° TOWNSHIP ST. JOSEPH
 DWG BY NIESE PID 102827 SECTION 27
 T 6 N R 1 E

TYPE MONUMENT P.K./WASHER
 ON SURFACE - ~~BELOW~~ ON
 OFFSET Q PAVEMENT ON LT : RT
12.2' TO LT EDGE PAVEMENT
 STATION: 196+49.89



HORIZ.DATUM: NAD83 2011 GEOID: NAVD88 2012A
 GRID: NORTHING: 656829.205 EASTING: 1355665.328

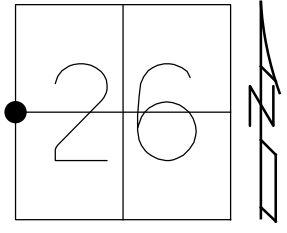
RECORD: P.I.
 STA 20+26.54
 FD P.K./WASHER
 5/3/00, MB
 SET P.K./WASHER
 8/1/00, MRC
 FD P.K.NAIL
 REF14
 3/31/17, DCH
 SET MAG/WASHER
 9/23/19, JLL



O.D.O.T. DISTRICT 2 SURVEY OFFICE (USE ONLY)

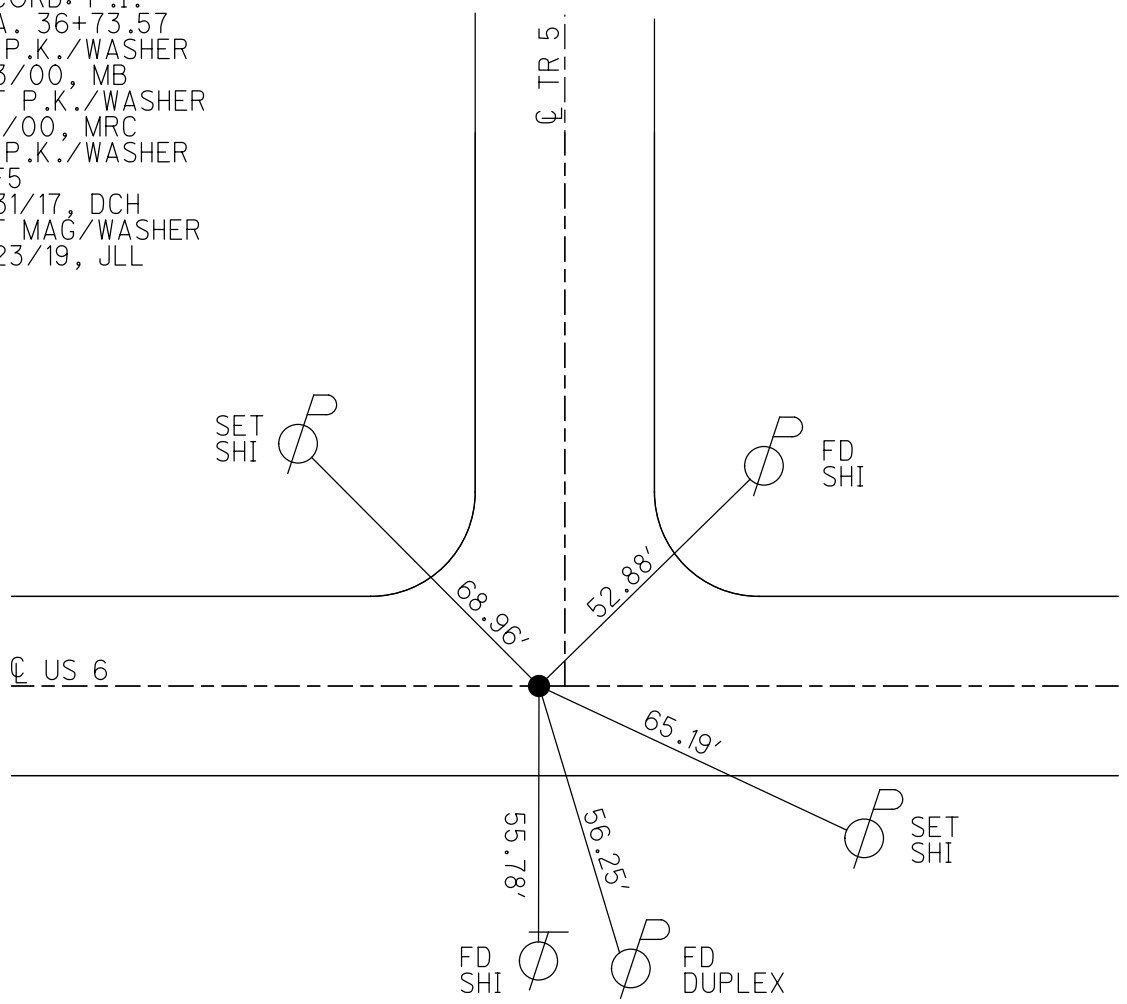
PERSONNEL _____ REFERENCE NO. 5 SHEET 12 OF 41
 NOTES TRENKA DATE 7/16/18 ROUTE US 6
 H.C. LEU WEATHER CLOUDY COUNTY WILLIAMS
 R.C. HAGEMeyer TEMP. 80° TOWNSHIP ST. JOSEPH
 DWG BY NIесе PID 102827 SECTION 26
 T 6 N R 1 E

TYPE MONUMENT P.K./WASHER
 ON SURFACE - ~~BELOW~~ ON _____
 OFFSET \varnothing PAVEMENT 0.4' LT : ~~RT~~
12.8' TO LT EDGE PAVEMENT 3' W OF \varnothing N
 STATION: 212+98.64



HORIZ.DATUM: NAD83 2011 GEOID: NAVD88 2012A
 GRID: NORTHING: 656804.340 EASTING: 1357312.031

RECORD: P.I.
 STA. 36+73.57
 FD P.K./WASHER
 5/3/00, MB
 SET P.K./WASHER
 8/1/00, MRC
 FD P.K./WASHER
 REF5
 3/31/17, DCH
 SET MAG/WASHER
 9/23/19, JLL



O.D.O.T. DISTRICT 2 SURVEY OFFICE (USE ONLY)

PERSONNEL _____ REFERENCE NO. 5 A SHEET 13 OF 41
 NOTES LEU DATE 7/16/18 ROUTE US 6
 H.C. LEU WEATHER PTLY SUNNY COUNTY WILLIAMS
 R.C. HAGEMAYER TEMP. 82° TOWNSHIP ST. JOSEPH
 DWG BY NIESE PID 102827 SECTION 26
 T 6 N R 1 E

TYPE MONUMENT P.K./WASHER

~~ON SURFACE~~ - BELOW 3"

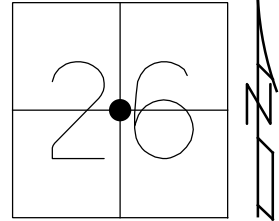
OFFSET \odot PAVEMENT ON LT : ~~RT~~

12.7' TO LT EDGE PAVEMENT

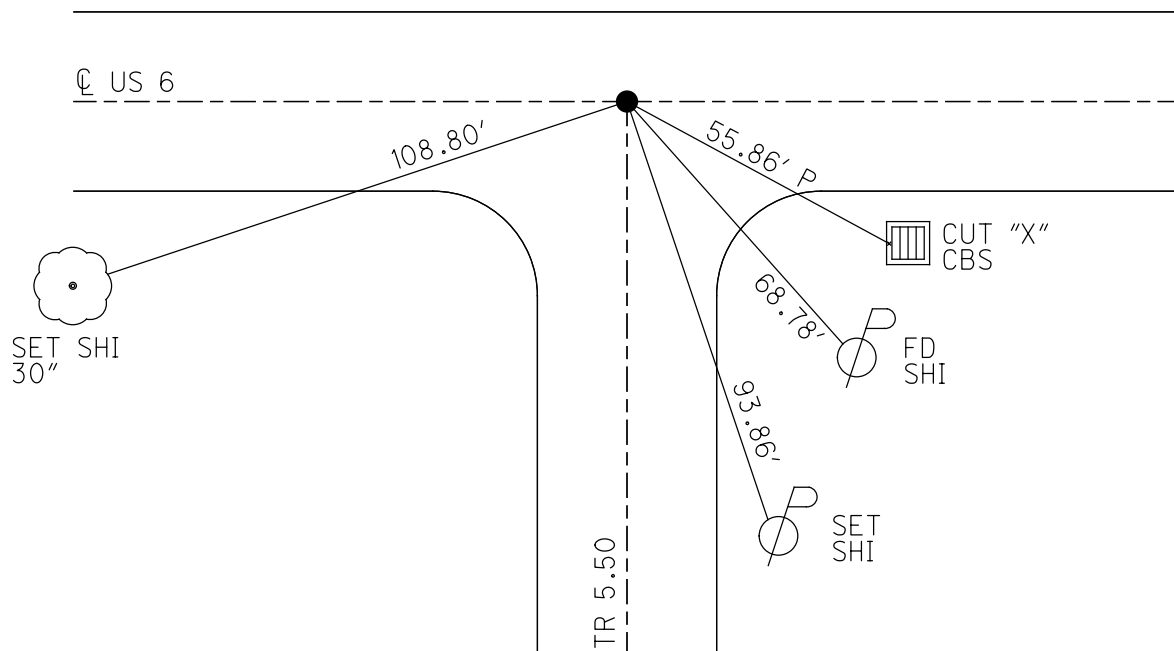
STATION: 239+45.29

HORIZ.DATUM: NAD83 2011 GEOID: NAVD88 2012A

GRID: NORTHING: 656745.622 EASTING: 1359957.839



RECORD:
 FD P.K./WASHER
 5/3/00, MB
 SET P.K./WASHER
 8/1/00, MRC
 FD P.K.NAIL
 3" DOWN
 REFA5
 3/31/17, DCH
 SET MAG/WASHER
 9/23/19, JLL



O.D.O.T. DISTRICT 2 SURVEY OFFICE (USE ONLY)

PERSONNEL _____

REFERENCE NO. 6

SHEET 14 OF 41

NOTES LEU

DATE 7/16/18

ROUTE US 6

H.C. LEU

WEATHER HUMID, CLOUDY

COUNTY WILLIAMS

R.C. HAGEMeyer

TEMP. 83°

TOWNSHIP ST. JOSEPH

SECTION 25

DWG BY NIESE PID 102827

T 6 N R 1 E

TYPE MONUMENT P.K./WASHER

ON SURFACE - ~~BELOW~~ ON

OFFSET \varnothing PAVEMENT 0.2' ~~±~~ : RT

- TO - EDGE PAVEMENT

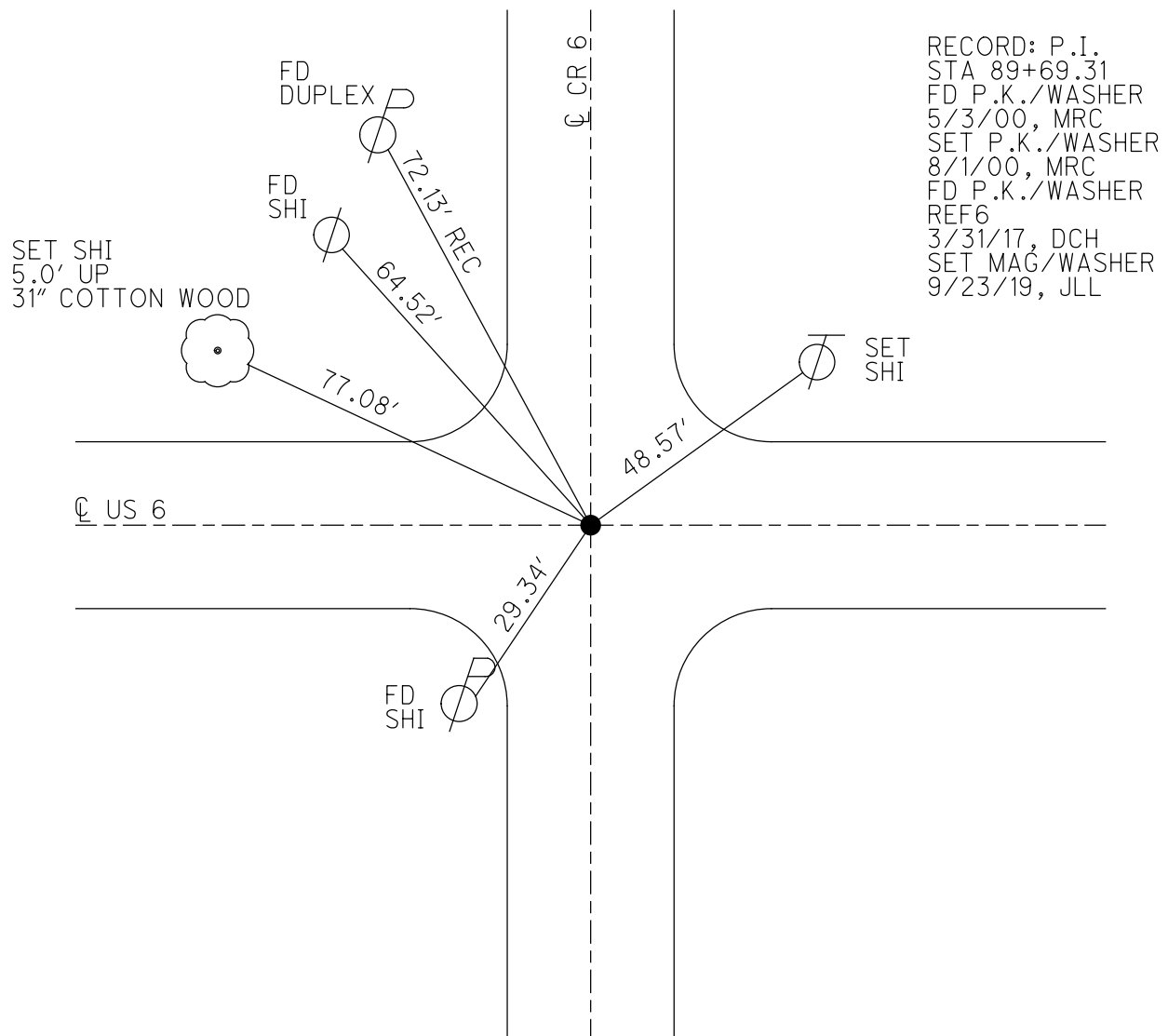
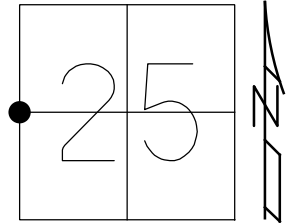
STATION: 265+93.93

HORZ.DATUM: NAD83 2011

GEOID: NAVD88 2012A

GRID: NORTHING: 656688.794

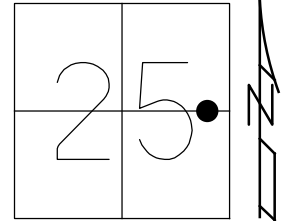
EASTING: 1362605.676



O.D.O.T. DISTRICT 2 SURVEY OFFICE (USE ONLY)

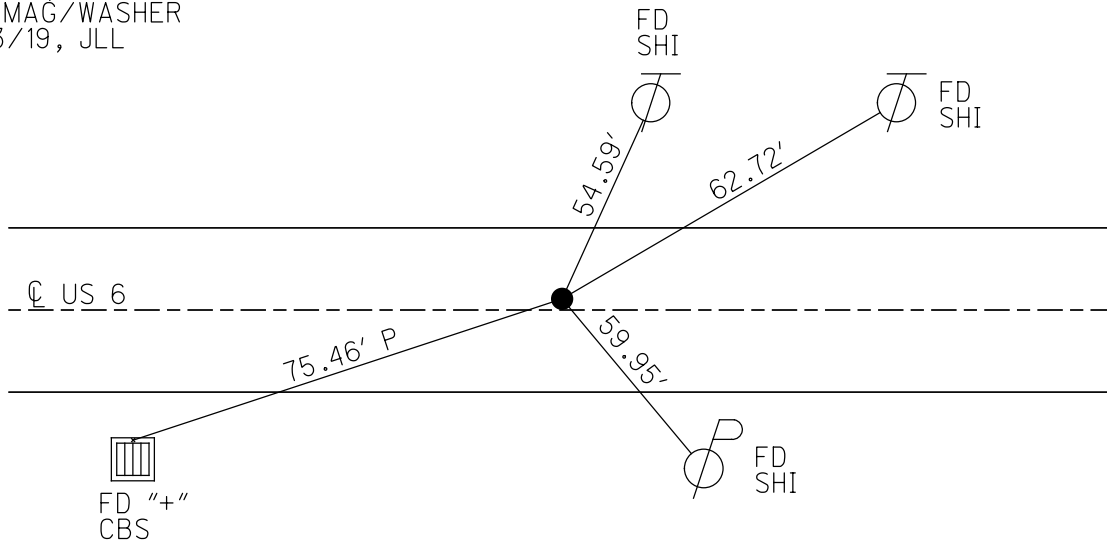
PERSONNEL _____ REFERENCE NO. 6 A SHEET 15 OF 41
 NOTES LEU DATE 7/16/18 ROUTE US 6
 H.C. LEU WEATHER PTLY CLOUDY COUNTY WILLIAMS
 R.C. HAGEMeyer TEMP. 84° TOWNSHIP ST. JOSEPH
 DWG BY NIESE PID 102827 SECTION 25
 T 6 N R 1 E

TYPE MONUMENT _____ P.K.NAIL _____
 ON SURFACE - ~~BELOW~~ ON _____
 OFFSET \odot PAVEMENT 0.5' LT : ~~RT~~
11.9' TO LT EDGE PAVEMENT
 STATION: 316+49.87



HORZ.DATUM: NAD83 2011 GEOID: NAVD88 2012A
 GRID: NORTHING: 626612.930 EASTING: 1367660.677

RECORD: P.C.
 STA 140+24.27
 FD SM.R.R.SPIKE
 5/3/00, MB
 SET P.K./WASHER
 8/1/00, MRC
 FD P.K.NAIL
 REFA6
 3/31/17, DCH
 SET MAG/WASHER
 9/23/19, JLL



O.D.O.T. DISTRICT 2 SURVEY OFFICE (USE ONLY)

PERSONNEL _____ REFERENCE NO. 7 SHEET 16 OF 41
 NOTES RHOADES DATE 7/24/18 ROUTE US 6
 H.C. O'DONNELL WEATHER CLOUDY COUNTY WILLIAMS
 R.C. TRENKA TEMP. 72° TOWNSHIP ST. JOSEPH
 SECTION 25
 DWG BY NIESE PID 102827 T 6 N R 1 E

TYPE MONUMENT P.K.SHANK

ON SURFACE - ~~BELOW~~ ON

OFFSET Q PAVEMENT 3.6' LT : ~~RT~~

- TO - EDGE PAVEMENT

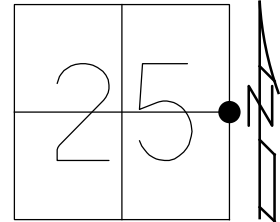
STATION: 318+87

HORZ.DATUM: NAD83 2011

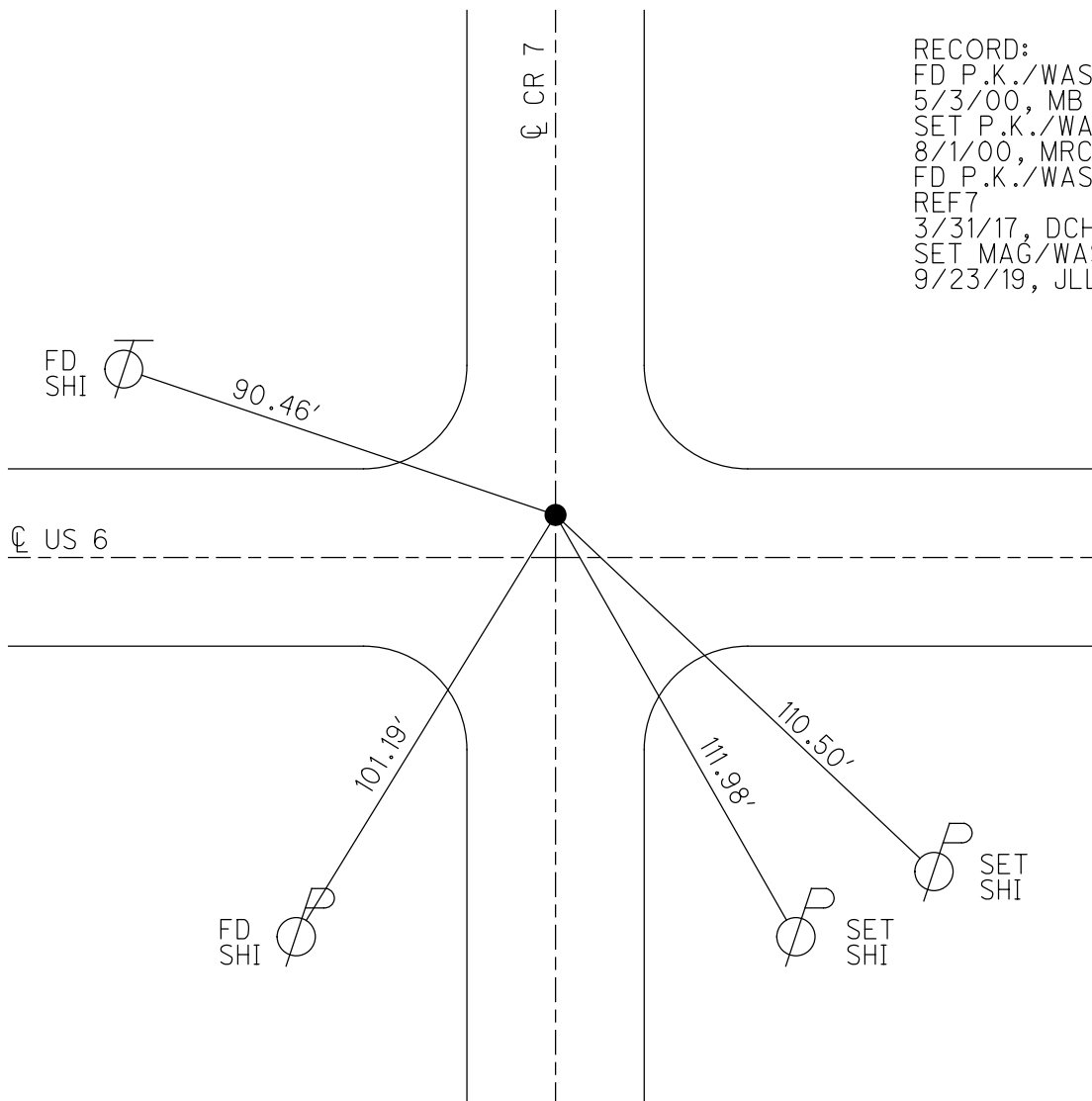
GEOID: NAVD88 2012A

GRID: NORTHING: 656608.877

EASTING: 1367888.273



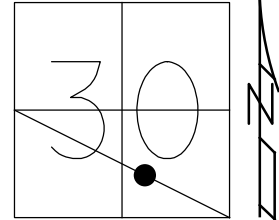
RECORD:
 FD P.K./WASHER
 5/3/00, MB
 SET P.K./WASHER
 8/1/00, MRC
 FD P.K./WASHER
 REF7
 3/31/17, DCH
 SET MAG/WASHER
 9/23/19, JLL



O.D.O.T. DISTRICT 2 SURVEY OFFICE (USE ONLY)

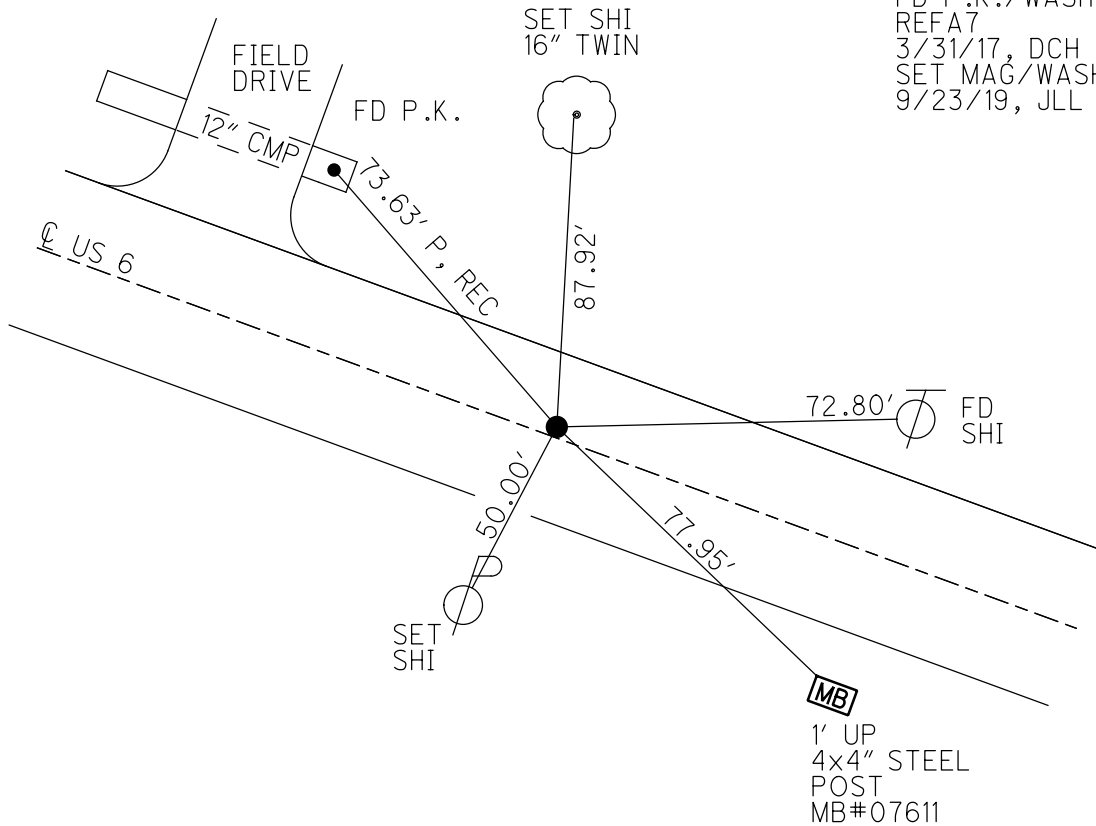
PERSONNEL _____ REFERENCE NO. 7 A SHEET 17 OF 41
 NOTES RHOADES DATE 7/24/18 ROUTE US 6
 H.C. O'DONNELL WEATHER CLOUDY COUNTY WILLIAMS
 R.C. TRENKA TEMP. 72° TOWNSHIP CENTER
 SECTION 30
 DWG BY NIESE PID 102827 T 6 N R 2 E

TYPE MONUMENT P.K./WASHER
 ON SURFACE - ~~BELOW~~ ON _____
 OFFSET Q PAVEMENT 0.6' LT : ~~RT~~
11.9' TO LT EDGE PAVEMENT
 STATION: 349+91.74



HORIZ.DATUM: NAD83 2011 GEOID: NAVD88 2012A
 GRID: NORTHING: 655798.939 EASTING: 1370870.456

RECORD: P.I.
 STA 173+65.94
 FD P.K./WASHER
 5/3/00, MB
 SET P.K./WASHER
 8/1/00, MRC
 FD P.K./WASHER
 REFA7
 3/31/17, DCH
 SET MAG/WASHER
 9/23/19, JLL

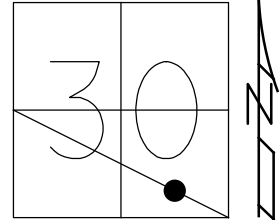


MB
 1' UP
 4x4" STEEL
 POST
 MB#07611

O.D.O.T. DISTRICT 2 SURVEY OFFICE (USE ONLY)

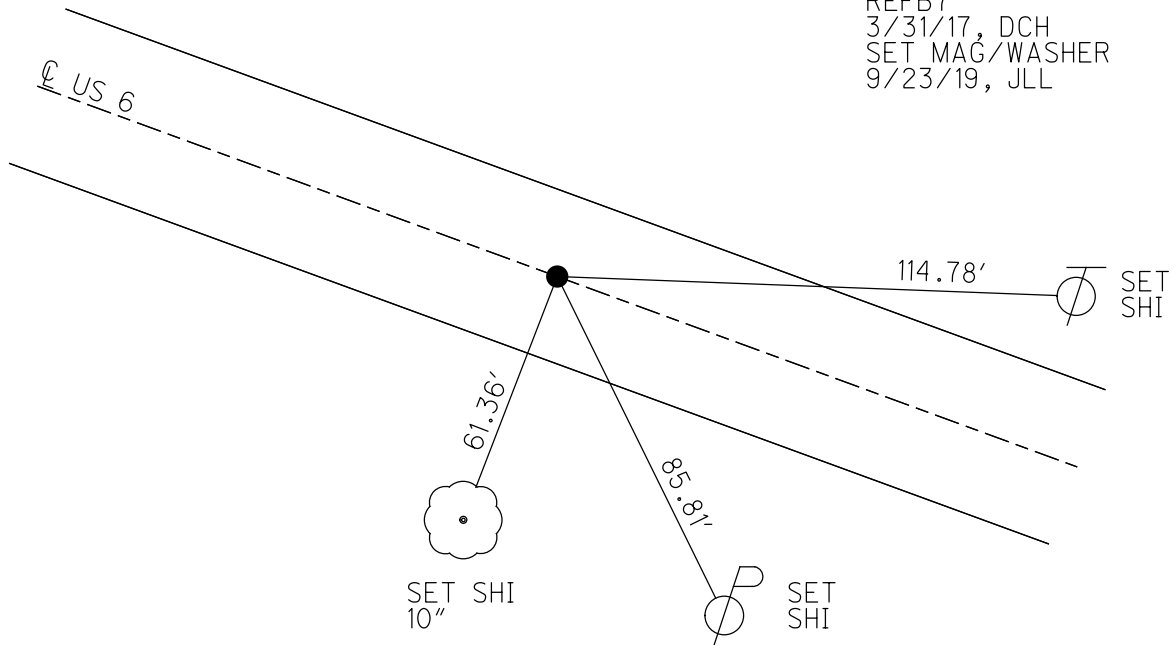
PERSONNEL _____ REFERENCE NO. 7 B SHEET 18 OF 41
 NOTES RHOADES DATE 7/19/18 ROUTE US 6
 H.C. O'DONNELL WEATHER CLOUDY COUNTY WILLIAMS
 R.C. HAGEMeyer TEMP. 82° TOWNSHIP CENTER
 _____ TRENKA SECTION 30
 DWG BY NIESE PID 102827 T 6 N R 2 E

TYPE MONUMENT P.K.SHANK
 ON SURFACE - ~~BELOW~~ ON
 OFFSET Q PAVEMENT 0.2' ~~LT~~ : RT
12.2' TO LT EDGE PAVEMENT
 STATION: 354+55.65



HORIZ.DATUM: NAD83 2011 GEOID: NAVD88 2012A
 GRID: NORTHING: 655583.833 EASTING: 1371281.452

RECORD: P.I.
 STA.178+29.75
 $\Delta = 0^\circ 27' LT$
 FD P.K./WASHER
 5/3/00, MRC
 SET P.K./WASHER
 8/1/00, MRC
 FD P.K.SHANK
 REFB7
 3/31/17, DCH
 SET MAG/WASHER
 9/23/19, JLL



O.D.O.T. DISTRICT 2 SURVEY OFFICE (USE ONLY)

PERSONNEL

REFERENCE NO. 7 C

SHEET 19 OF 41

NOTES RHOADES
H.C. O'DONNELL
R.C. HAGEMeyer
TRENKA

DATE 7/19/18
WEATHER CLOUDY
TEMP. 82°

ROUTE US 6
COUNTY WILLIAMS
TOWNSHIP CENTER
SECTION 30
T 6 N R 2 E

DWG BY NIESE PID 102827

TYPE MONUMENT D.N.F. P.K./WASHER

ON SURFACE - ~~BELOW~~ ON

OFFSET 12.5' Q PAVEMENT ON LT : RT

TO RT EDGE PAVEMENT

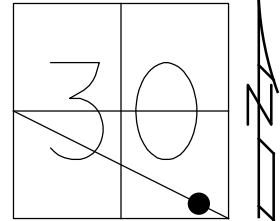
STATION: 369+51.69

HORIZ.DATUM: NAD83 2011

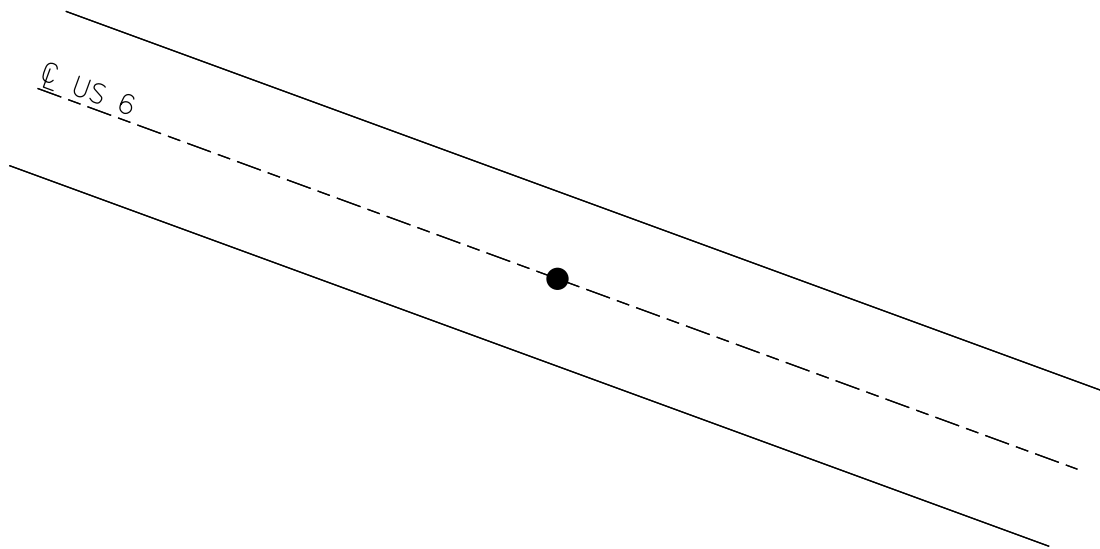
GEOID: NAVD88 2012A

GRID: NORTHING: 654951.100

EASTING: 1372714.454



RECORD: P.C.
STA 193+29.76
SET P.K./WASHER
8/2/00, MRC
D.N.F.
7/19/18, JFO
CALC.POINT
STA. 369+51.69
N : 654951.100
E : 1372714.454



O.D.O.T. DISTRICT 2 SURVEY OFFICE (USE ONLY)

PERSONNEL

REFERENCE NO. 8

SHEET 20 OF 41

NOTES RHOADES

DATE 7/19/18

ROUTE US 6

H.C. O'DONNELL

WEATHER SUNNY

COUNTY WILLIAMS

R.C. HAGEMEYER

TEMP. 72°

TOWNSHIP CENTER

TRENKA

SECTION 29

DWG BY NIESE PID 102827

T 6 N R 2 E

TYPE MONUMENT P.K.NAIL

ON SURFACE - ~~BELOW~~ ON

OFFSET 0 PAVEMENT ON LT : RT

11.8' TO LT EDGE PAVEMENT

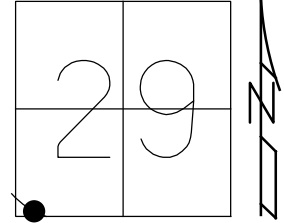
STATION: 383+51.62

HORZ.DATUM: NAD83 2011

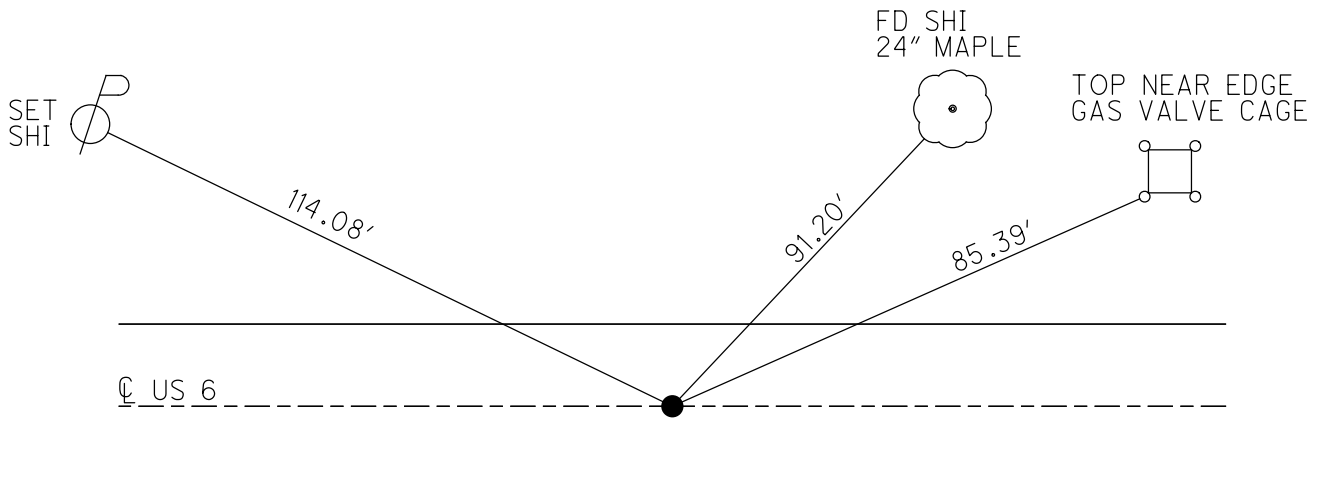
GEOID: NAVD88 2012A

GRID: NORTHING: 654392.311

EASTING: 1373898.400



RECORD: C.P.O.C.
 STA.207+09.96
 FD P.K./WASHER
 5/5/00, MRC
 SET P.K./WASHER
 8/2/00, MRC
 SET MAG/WASHER
 REF8
 9/23/19, JLL

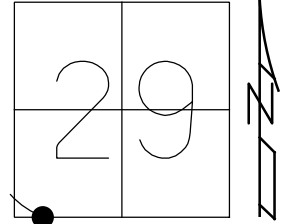


O.D.O.T. DISTRICT 2 SURVEY OFFICE (USE ONLY)

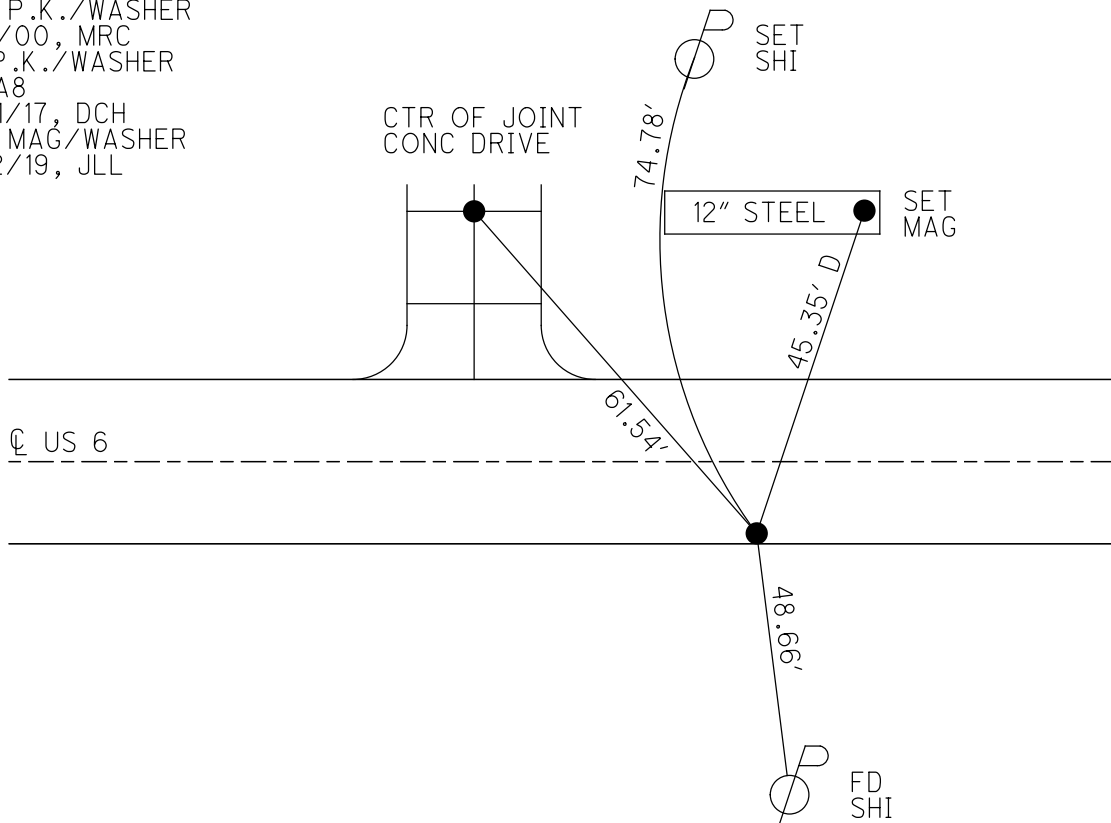
PERSONNEL _____ REFERENCE NO. 8 A SHEET 21 OF 41
 NOTES RHOADES DATE 7/19/18 ROUTE US 6
 H.C. O'DONNELL WEATHER SUNNY COUNTY WILLIAMS
 R.C. HAGEMEYER TEMP. 72° TOWNSHIP CENTER
 _____ TRENKA _____ SECTION 29
 DWG BY NIESE PID 102827 T 6 N R 2 E

TYPE MONUMENT P.K./WASHER
 ON SURFACE - ~~BELOW~~ ON _____
 OFFSET 0.3' C PAVEMENT 12.9' ~~±~~ : RT
0.3' TO RT EDGE PAVEMENT
 STATION: 392+67.69

HORZ.DATUM: NAD83 2011 GEOID: NAVD88 2012A
 GRID: NORTHING: 654179.429 EASTING: 1374804.335



RECORD:
 FD SM.R.R.SPIKE
 5/5/00, MRC
 SET P.K./WASHER
 8/3/00, MRC
 FD P.K./WASHER
 REFA8
 3/31/17, DCH
 SET MAG/WASHER
 10/2/19, JLL

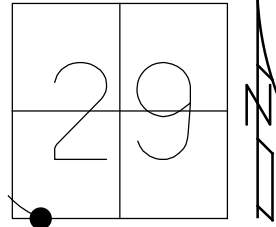


O.D.O.T. DISTRICT 2 SURVEY OFFICE (USE ONLY)

PERSONNEL _____ REFERENCE NO. 8 B SHEET 22 OF 41
 NOTES RHOADES DATE 7/19/18 ROUTE US 6
 H.C. O'DONNELL WEATHER SUNNY COUNTY WILLIAMS
 R.C. HAGEMeyer TEMP. 72° TOWNSHIP CENTER
 _____ TRENKA SECTION 29
 DWG BY NIESE PID 102827 T 6 N R 2 E

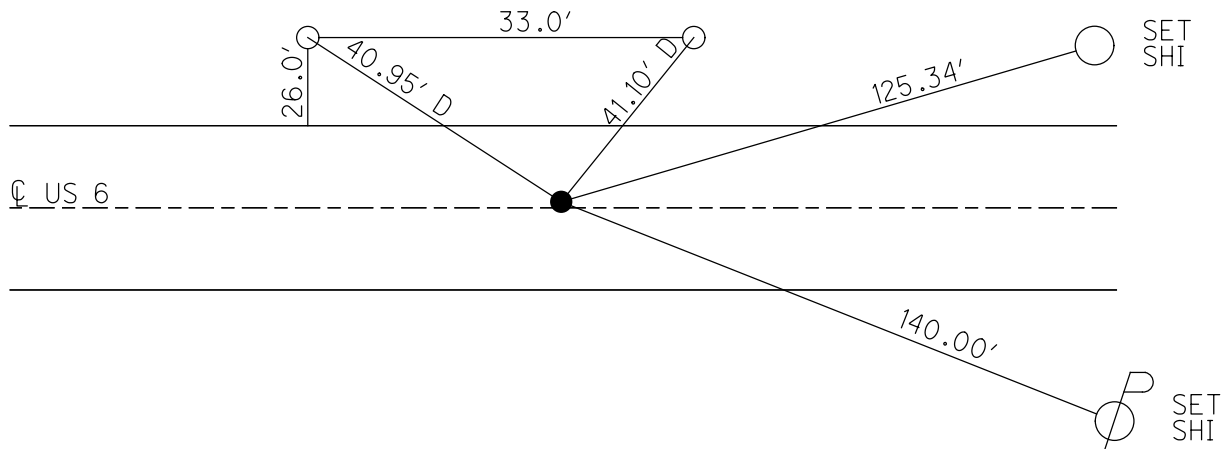
TYPE MONUMENT P.K./WASHER
 ON SURFACE - ~~BELOW~~ ON
 OFFSET Q PAVEMENT 0.2' LT : ~~RT~~
10.2' TO LT EDGE PAVEMENT
 STATION: 397+16.69

HORZ.DATUM: NAD83 2011 GEOID: NAVD88 2012A
 GRID: NORTHING: 654140.152 EASTING: 1375253.072



RECORD: P.T.
 STA.220+90.17
 FD P.K./WASHER
 5/5/00, MRC
 SET P.K./WASHER
 8/3/00, MRC
 FD P.K./WASHER
 REFB8
 3/31/17, DCH
 SET MAG/WASHER
 10/2/19, JLL

FD 5/8"
 IPINS



O.D.O.T. DISTRICT 2 SURVEY OFFICE (USE ONLY)

PERSONNEL

REFERENCE NO. 8 C

SHEET 23 OF 41

NOTES RHOADES

DATE 7/19/18

ROUTE US 6

H.C. O'DONNELL

WEATHER SUNNY

COUNTY WILLIAMS

R.C. HAGEMEYER

TEMP. 72°

TOWNSHIP CENTER

TRENKA

SECTION 29

DWG BY NIESE

PID 102827

T 6 N R 2 E

TYPE MONUMENT P.K./WASHER

ON SURFACE - ~~BELOW~~ ON

OFFSET ☉ PAVEMENT 0.3' ~~±~~ : RT

12.2' TO RT EDGE PAVEMENT

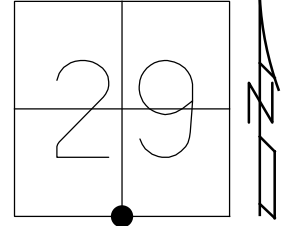
STATION: 406+03.6

HORZ.DATUM: NAD83 2011

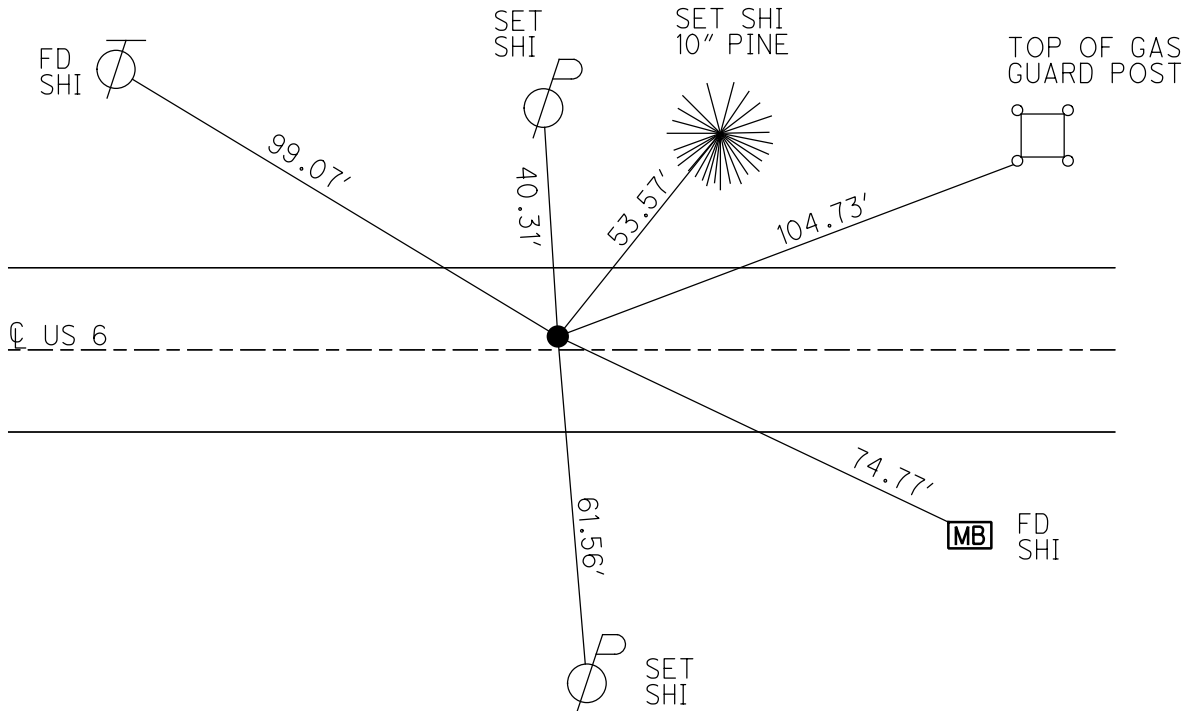
GEOID: NAVD88 2012A

GRID: NORTHING: 654062.061

EASTING: 1376135.936



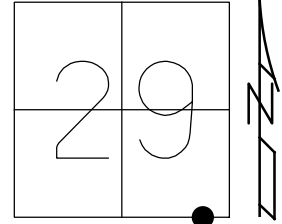
RECORD: P.O.T
 STA.229+77.45
 1976
 FD P.K./WASHER
 5/5/00, MRC
 SET P.K./WASHER
 8/3/00, MRC
 FD P.K./WASHER
 REFC8
 3/31/17, DCH
 SET MAG/WASHER
 10/2/19, JLL



O.D.O.T. DISTRICT 2 SURVEY OFFICE (USE ONLY)

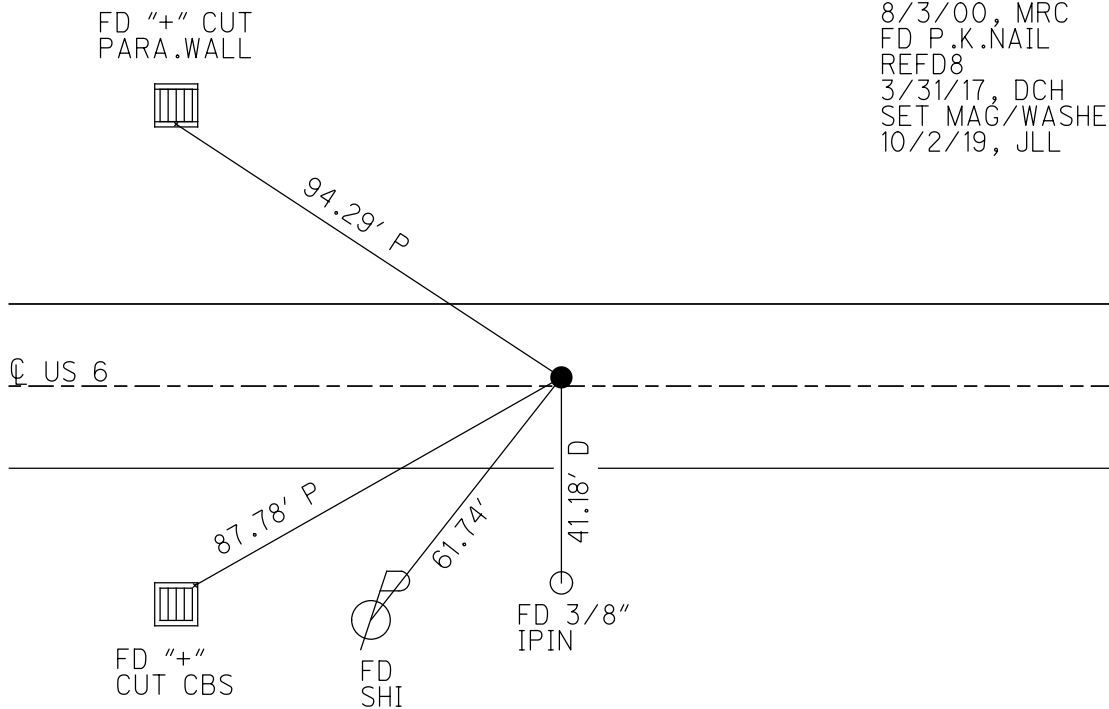
PERSONNEL _____ REFERENCE NO. 8 D SHEET 24 OF 41
 NOTES RHOADES DATE 7/19/18 ROUTE US 6
 H.C. O'DONNELL WEATHER CLOUDY COUNTY WILLIAMS
 R.C. TRENKA TEMP. 68° TOWNSHIP CENTER
 HAGEMEYER SECTION 29
 DWG BY NIESE PID 102827 T 6 N R 2 E

TYPE MONUMENT P.K.NAIL
 ON SURFACE - ~~BELOW~~ ON _____
 OFFSET $\text{\textcircled{C}}$ PAVEMENT 0.5' LT : ~~RT~~
11.8' TO LT EDGE PAVEMENT
 STATION: 427+42.14



HORIZ.DATUM: NAD83 2011 GEOID: NAVD88 2012A
 GRID: NORTHING: 653873.526 EASTING: 1378267.160

RECORD: P.C.
 STA 251+14.72
 1976
 FD P.K./WASHER
 5/5/00, MRC
 SET P.K./WASHER
 8/3/00, MRC
 FD P.K.NAIL
 REFD8
 3/31/17, DCH
 SET MAG/WASHER
 10/2/19, JLL



O.D.O.T. DISTRICT 2 SURVEY OFFICE (USE ONLY)

PERSONNEL

REFERENCE NO. 9

SHEET 25 OF 41

NOTES RHOADES DATE 7/19/18
 H.C. O'DONNELL WEATHER CLOUDY
 R.C. HAGEMEYER TEMP. 68°
TRENKA

ROUTE US 6
 COUNTY WILLIAMS
 TOWNSHIP CENTER
 SECTION 29

DWG BY NIESE PID 102827

T 6 N R 2 E

TYPE MONUMENT P.K./WASHER

ON SURFACE - ~~BELOW~~ ON

OFFSET C PAVEMENT 8.4' ~~LT~~ : RT

- TO - EDGE PAVEMENT 3.0' W OF CR 9 C

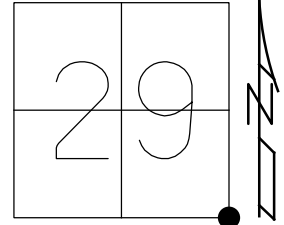
STATION: 432+82.88

HORZ.DATUM: NAD83 2011

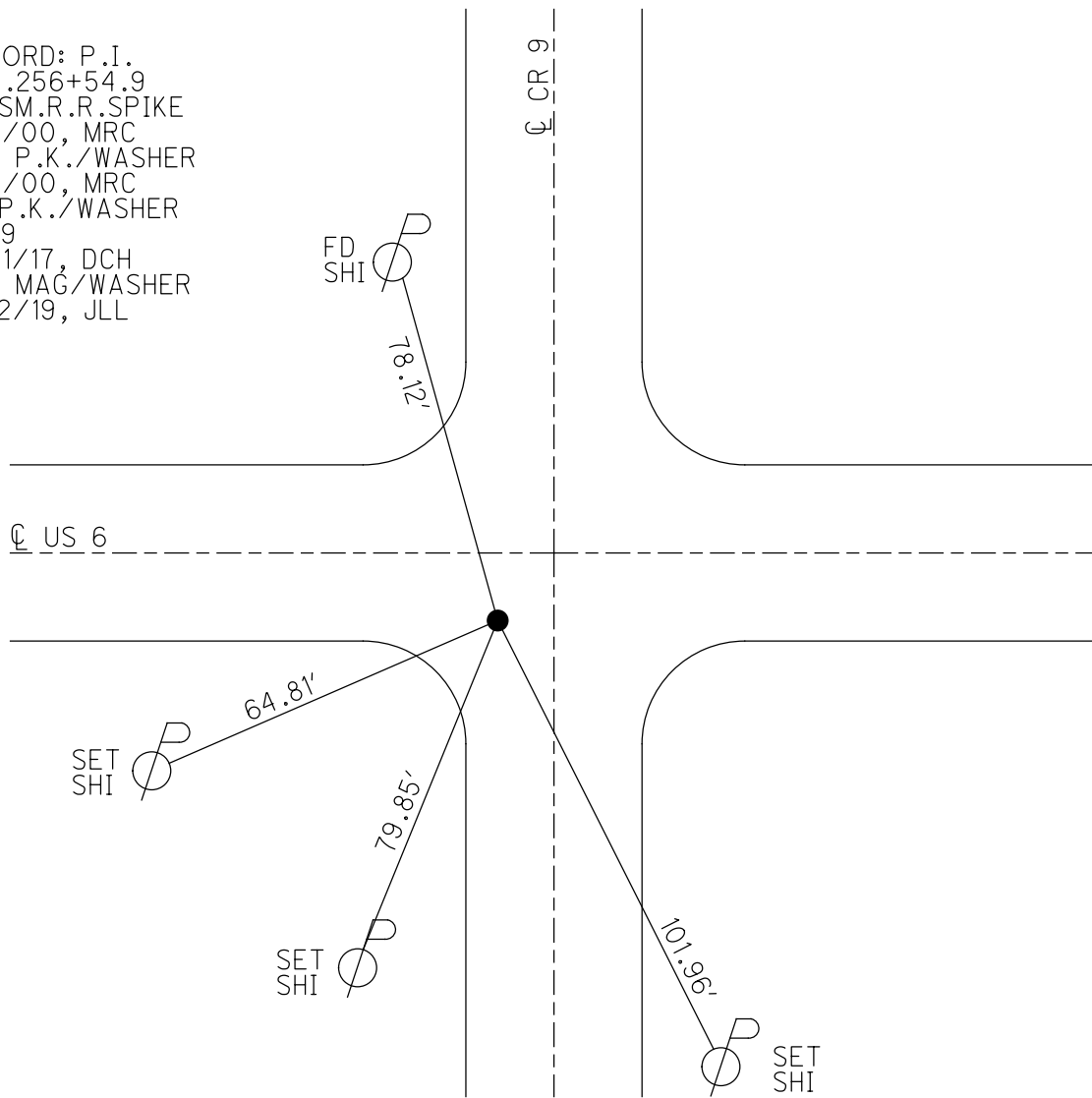
GEOID: NAVD88 2012A

GRID: NORTHING: 653825.852

EASTING: 1378805.130



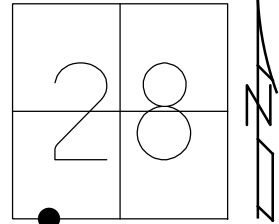
RECORD: P.I.
 STA.256+54.9
 FD SM.R.R.SPIKE
 5/5/00, MRC
 SET P.K./WASHER
 8/3/00, MRC
 FD P.K./WASHER
 REF9
 3/31/17, DCH
 SET MAG/WASHER
 10/2/19, JLL



O.D.O.T. DISTRICT 2 SURVEY OFFICE (USE ONLY)

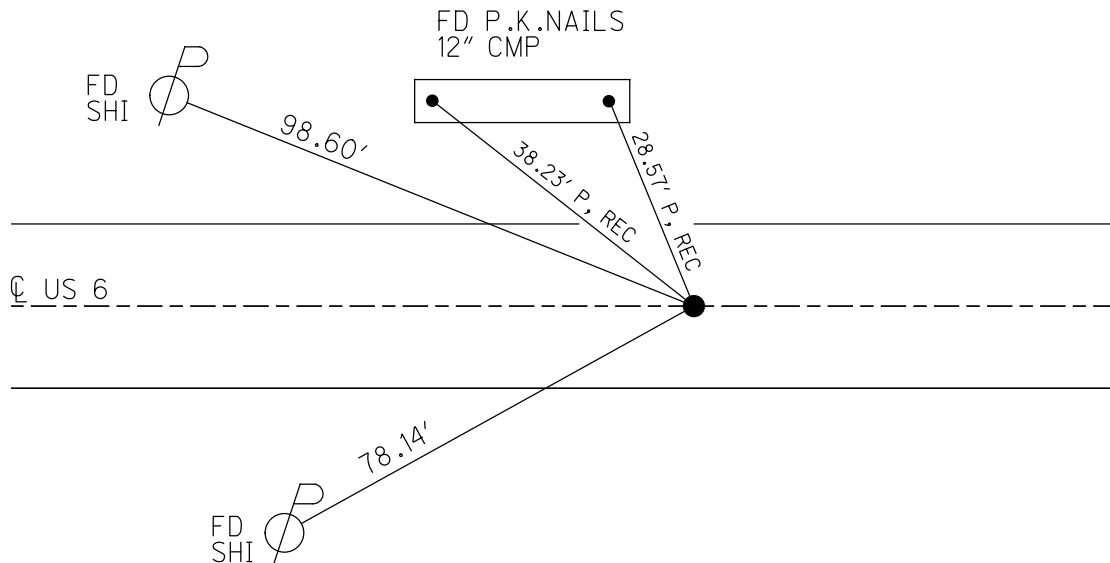
PERSONNEL _____ REFERENCE NO. 9 A SHEET 26 OF 41
 NOTES RHOADES DATE 7/19/18 ROUTE US 6
 H.C. O'DONNELL WEATHER CLOUDY COUNTY WILLIAMS
 R.C. HAGEMEYER TEMP. 68° TOWNSHIP CENTER
 _____ TRENKA _____ SECTION 28
 DWG BY NIESE PID 102827 T 6 N R 2 E

TYPE MONUMENT P.K./WASHER
 ON SURFACE - ~~BELOW~~ ON
 OFFSET Q PAVEMENT ON LT : RT
12.0' TO LT EDGE PAVEMENT
 STATION: 438+23.27



HORZ.DATUM: NAD83 2011 GEOID: NAVD88 2012A
 GRID: NORTHING: 653812.354 EASTING: 1379345.076

RECORD: P.T.
 STA.261+94.72
 1976
 FD P.K./WASHER
 5/5/00, MRC
 SET P.K./WASHER
 8/3/00, MRC
 FD P.K./WASHER
 REFA9
 3/31/17, DCH
 SET MAG/WASHER
 10/2/19, JLL

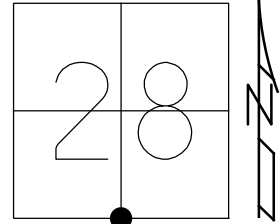


O.D.O.T. DISTRICT 2 SURVEY OFFICE (USE ONLY)

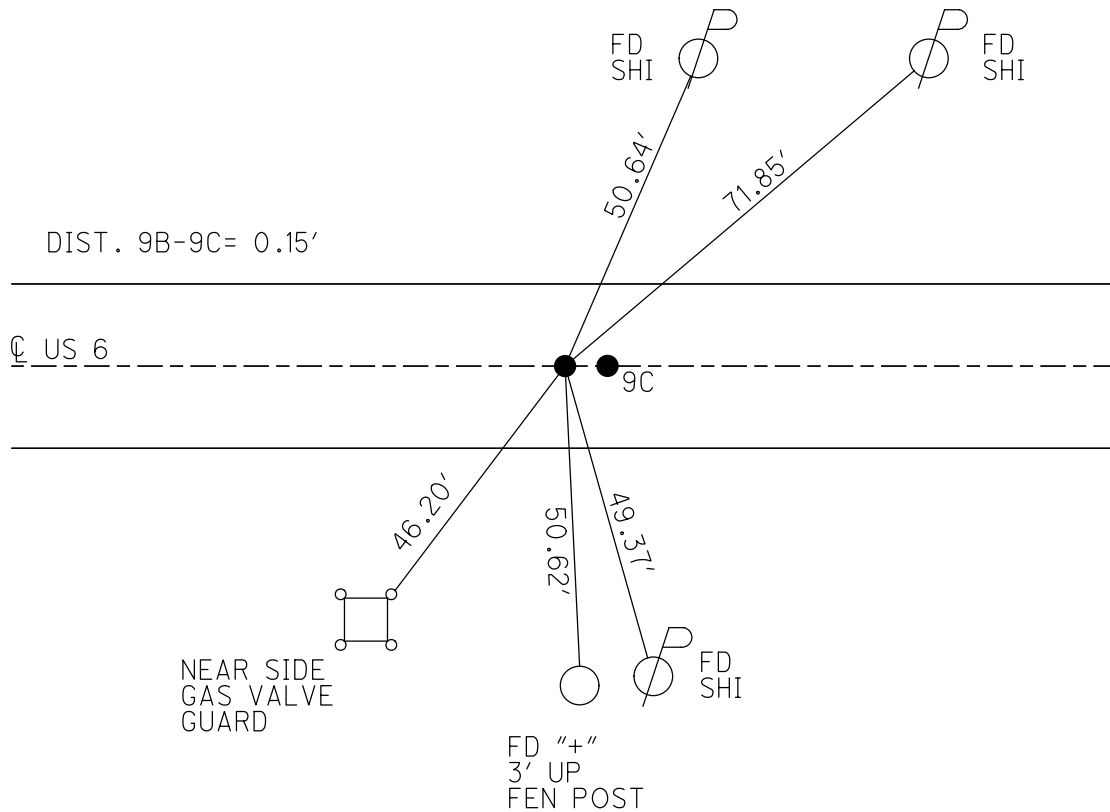
PERSONNEL _____ REFERENCE NO. 9 B SHEET 27 OF 41
 NOTES RHOADES DATE 7/19/18 ROUTE US 6
 H.C. O'DONNELL WEATHER CLOUDY COUNTY WILLIAMS
 R.C. TRENKA TEMP. 68° TOWNSHIP CENTER
HAGEMEYER
 DWG BY NIESE PID 102827 SECTION 28
 T 6 N R 2 E

TYPE MONUMENT MAG NAIL
 ON SURFACE - ~~BELOW~~ ON
 OFFSET Q PAVEMENT ON LT : RT
12.6' TO RT EDGE PAVEMENT
 STATION: 459+43.31

HORZ. DATUM: NAD83 2011 GEOID: NAVD88 2012A
 GRID: NORTHING: 653758.457 EASTING: 1381464.859



RECORD:
 FD MAG NAIL
 REFB9
 3/31/17, DCH



O.D.O.T. DISTRICT 2 SURVEY OFFICE (USE ONLY)

PERSONNEL

REFERENCE NO. 9 C

SHEET 28 OF 41

NOTES RHOADES DATE 7/19/18
 H.C. O'DONNELL WEATHER CLOUDY
 R.C. TRENKA TEMP. 68°
HAGEMeyer

ROUTE US 6
 COUNTY WILLIAMS
 TOWNSHIP CENTER
 SECTION 28

DWG BY NIESE PID 102827

T 6 N R 2 E

TYPE MONUMENT P.K.NAIL

ON SURFACE - ~~BELOW~~ ON

OFFSET CL PAVEMENT ON LT : RT

12.6' TO RT EDGE PAVEMENT

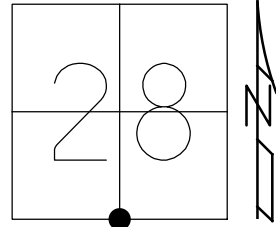
STATION: 459+43.46

HORIZ.DATUM: NAD83 2011

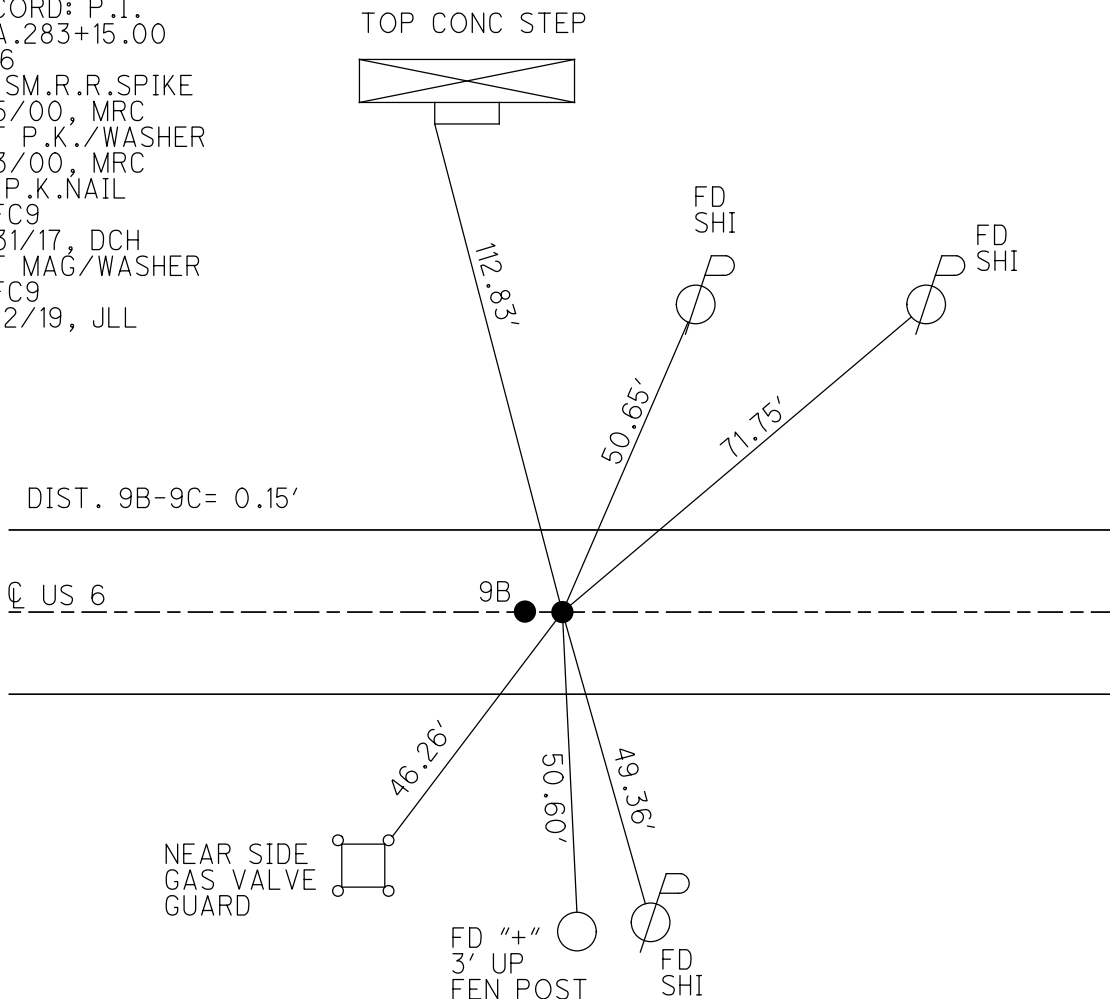
GEOID: NAVD88 2012A

GRID: NORTHING: 653758.432

EASTING: 1381465.008



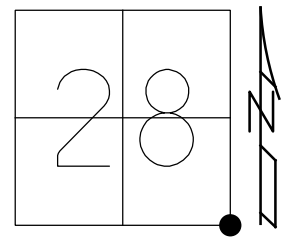
RECORD: P.I.
 STA.283+15.00
 1976
 FD SM.R.R.SPIKE
 5/5/00, MRC
 SET P.K./WASHER
 8/3/00, MRC
 FD P.K.NAIL
 REFC9
 3/31/17, DCH
 SET MAG/WASHER
 REFC9
 10/2/19, JLL



O.D.O.T. DISTRICT 2 SURVEY OFFICE (USE ONLY)

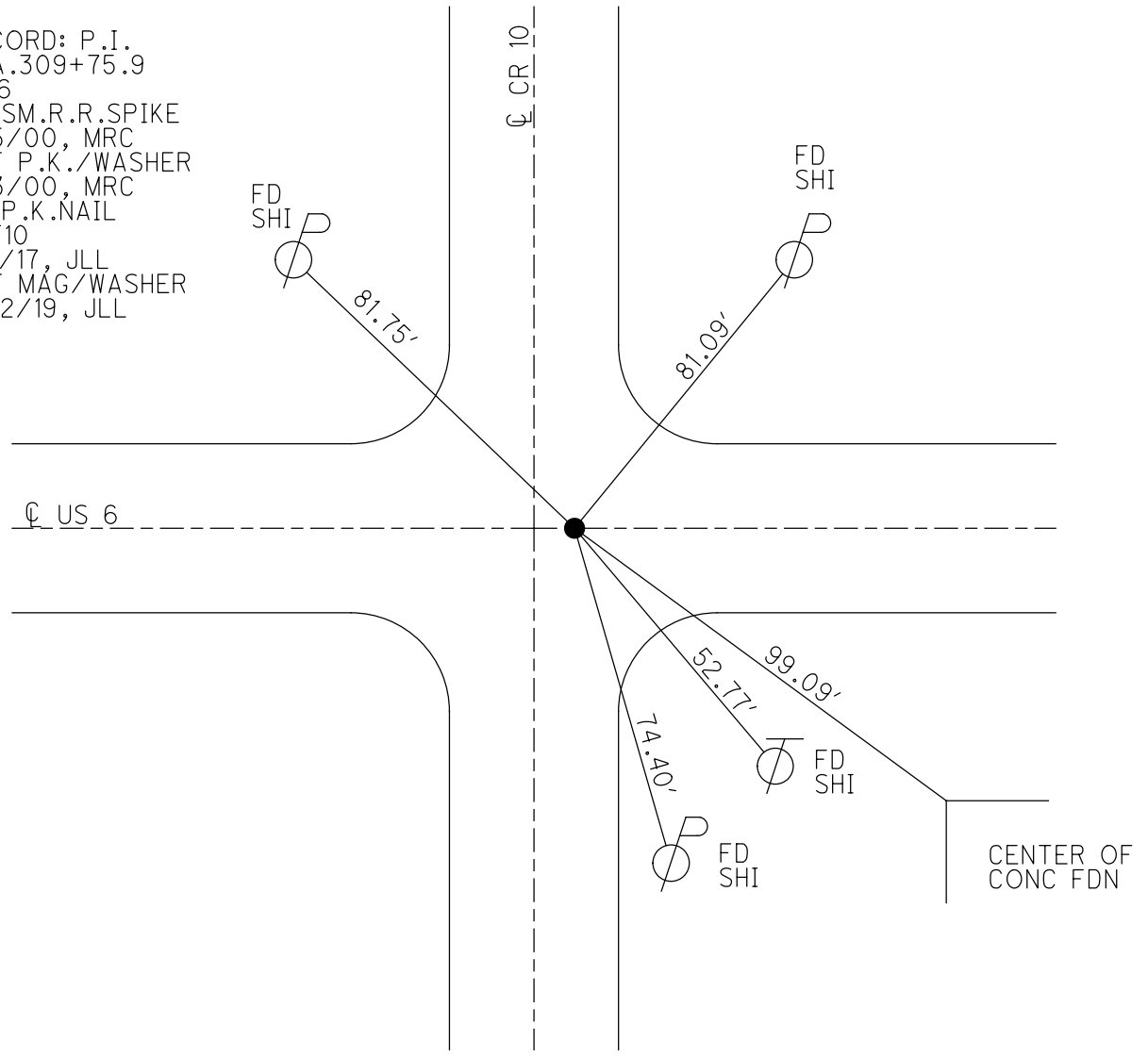
PERSONNEL _____ REFERENCE NO. 10 SHEET 29 OF 41
 NOTES RHOADES DATE 7/19/18 ROUTE US 6
 H.C. O'DONNELL WEATHER CLOUDY COUNTY WILLIAMS
 R.C. HAGEMEYER TEMP. 68° TOWNSHIP CENTER
 TRENKA SECTION 28
 DWG BY NIESE PID 102827 T 6 N R 2 E

TYPE MONUMENT P.K.NAIL
 ON SURFACE - ~~BELOW~~ ON
 OFFSET \varnothing PAVEMENT ON LT : RT
 TO EDGE PAVEMENT 4' E OF \varnothing N
 STATION: 486+05.36



HORZ.DATUM: NAD83 2011 GEOID: NAVD88 2012A
 GRID: NORTHING: 653696.598 EASTING: 1384125.995

RECORD: P.I.
 STA.309+75.9
 1976
 FD SM.R.R.SPIKE
 5/5/00, MRC
 SET P.K./WASHER
 8/3/00, MRC
 FD P.K.NAIL
 REF10
 5/1/17, JLL
 SET MAG/WASHER
 10/2/19, JLL



O.D.O.T. DISTRICT 2 SURVEY OFFICE (USE ONLY)

PERSONNEL

REFERENCE NO. 10 A

SHEET 30 OF 41

NOTES RHOADES
 H.C. O'DONNELL
 R.C. HAGEMeyer
TRENKA

DATE 7/19/18
 WEATHER CLOUDY
 TEMP. 68°

ROUTE US 6
 COUNTY WILLIAMS
 TOWNSHIP CENTER
 SECTION 27

DWG BY NIESE PID 102827

T 6 N R 2 E

TYPE MONUMENT MAG NAIL

ON SURFACE - ~~BELOW~~ ON

OFFSET 0.2' LT : ~~RT~~

12.1' TO LT EDGE PAVEMENT

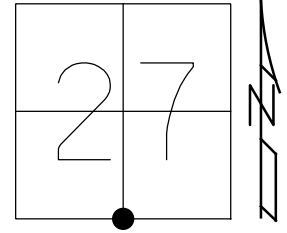
STATION: 512+51.21

HORZ. DATUM: NAD83 2011

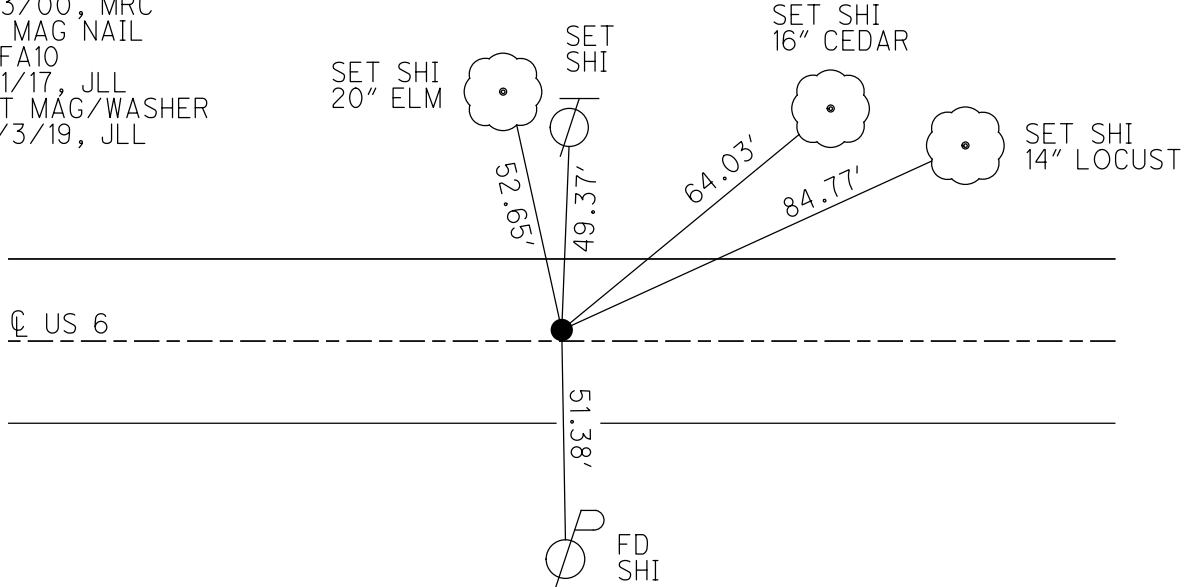
GEOID: NAVD88 2012A

GRID: NORTHING: 653644.799

EASTING: 1386771.151



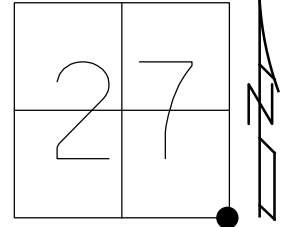
RECORD:
 STA. 336+20.70
 1976
 FD SM.R.R.SPIKE
 5/5/00, MRC
 SET P.K./WASHER
 8/3/00, MRC
 FD MAG NAIL
 REFA10
 5/1/17, JLL
 SET MAG/WASHER
 10/3/19, JLL



O.D.O.T. DISTRICT 2 SURVEY OFFICE (USE ONLY)

PERSONNEL _____ REFERENCE NO. 11 SHEET 31 OF 41
 NOTES AUBLE DATE 11/6/19 ROUTE US 6
 H.C. LEU WEATHER CLOUDY COUNTY WILLIAMS
 R.C. NASON TEMP. 37° TOWNSHIP CENTER
 SECTION 27
 DWG BY NIESE PID NO PID T 6 N R 2 E

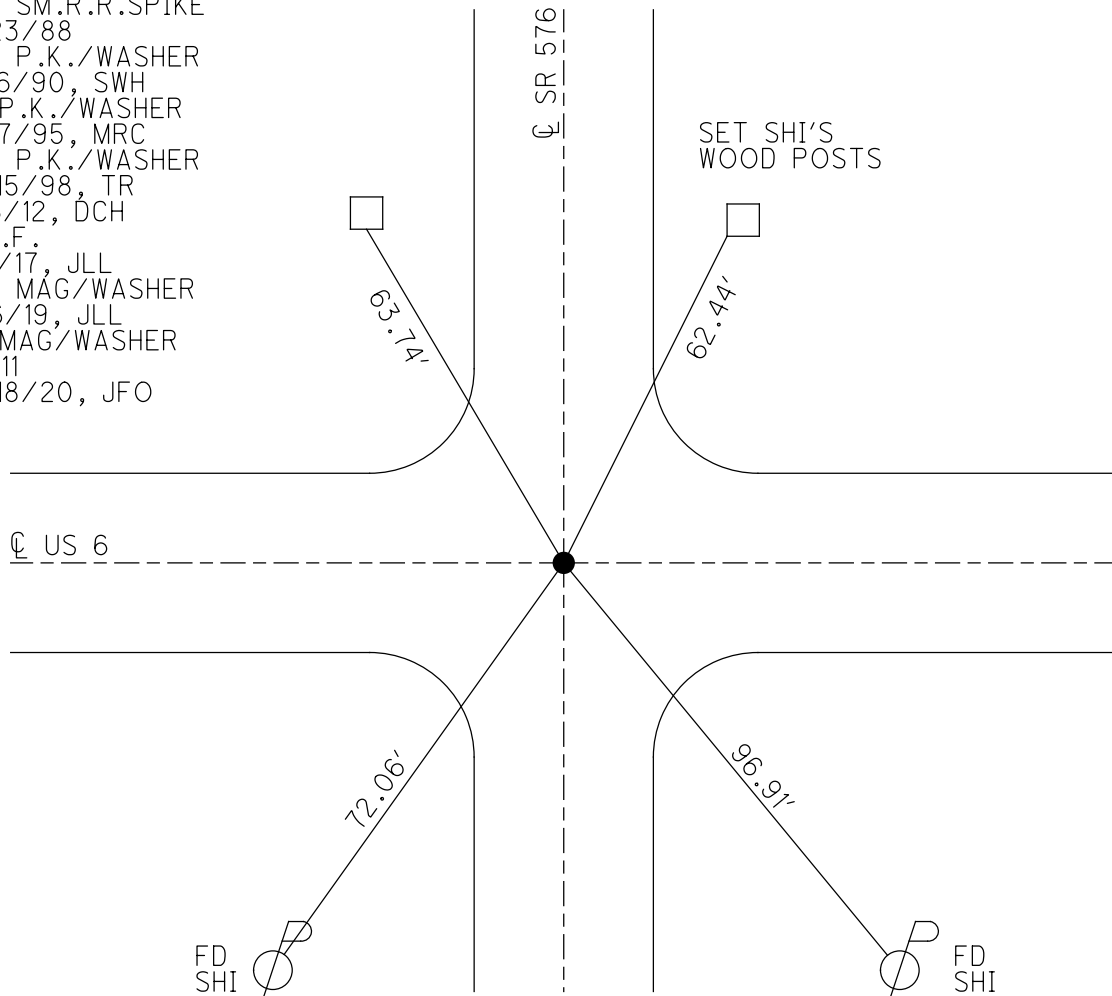
TYPE MONUMENT P.K./WASHER
 ON SURFACE - ~~BELOW~~ ON
 OFFSET \varnothing PAVEMENT ON LT : RT
- TO - EDGE PAVEMENT
 STATION: 538+98.63



HORIZ.DATUM: NAD83 2011 GEOID: NAVD88 2012A
 GRID: NORTHING: 653594.574 EASTING: 1389417.919

RECORD: P.I.
 $\Delta = 0^\circ 12' 00''$ RT
 STA.362+67.5
 SET SM.R.R.SPIKE
 11/23/88
 SET P.K./WASHER
 12/6/90, SWH
 FD P.K./WASHER
 11/17/95, MRC
 SET P.K./WASHER
 12/15/98, TR
 7/6/12, DCH
 D.N.F.
 5/1/17, JLL
 SET MAG/WASHER
 11/6/19, JLL
 FD MAG/WASHER
 REF11
 12/18/20, JFO

NOTE: REF 4 SR 576



O.D.O.T. DISTRICT 2 SURVEY OFFICE (USE ONLY)

PERSONNEL

REFERENCE NO. 11 A

SHEET 32 OF 41

NOTES RHOADES

DATE 7/17/18

ROUTE US 6

H.C. LEU

WEATHER SUNNY

COUNTY WILLIAMS

R.C. HAGEMEYER
TRENKA

TEMP. 75°

TOWNSHIP CENTER

DWG BY NIESE PID NO PID

SECTION 26

T 6 N R 2 E

TYPE MONUMENT SM.R.R.SPIKE

ON SURFACE - ~~BELOW~~ ON

OFFSET Q PAVEMENT ON LT : RT

12.2' TO RT EDGE PAVEMENT

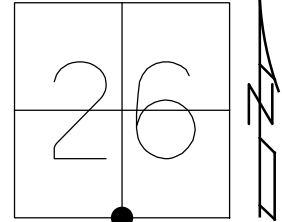
STATION: 565+23.44

HORZ.DATUM: NAD83 2011

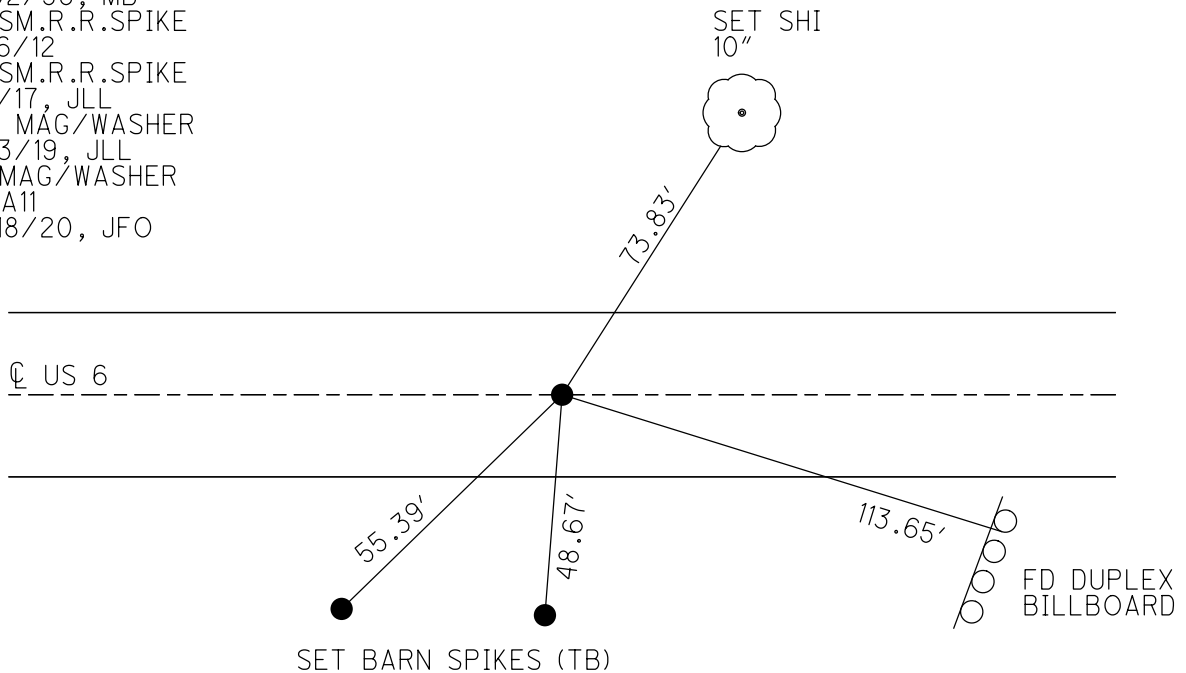
GEOID: NAVD88 2012A

GRID: NORTHING: 653535.357

EASTING: 1392041.886



RECORD: P.O.T.
STA.388+91.5
FD 3/4" IPIN
5.5" DOWN
SET P.K./WASHER
12/06/90
FD P.K./WASHER
11/17/95, MRC
SET SM.R.R.SPK
11/02/98, MB
FD SM.R.R.SPIKE
8/16/12
FD SM.R.R.SPIKE
5/1/17, JLL
SET MAG/WASHER
10/3/19, JLL
FD MAG/WASHER
REFA11
12/18/20, JFO

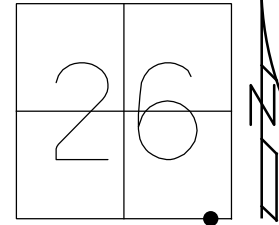


O.D.O.T. DISTRICT 2 SURVEY OFFICE (USE ONLY)

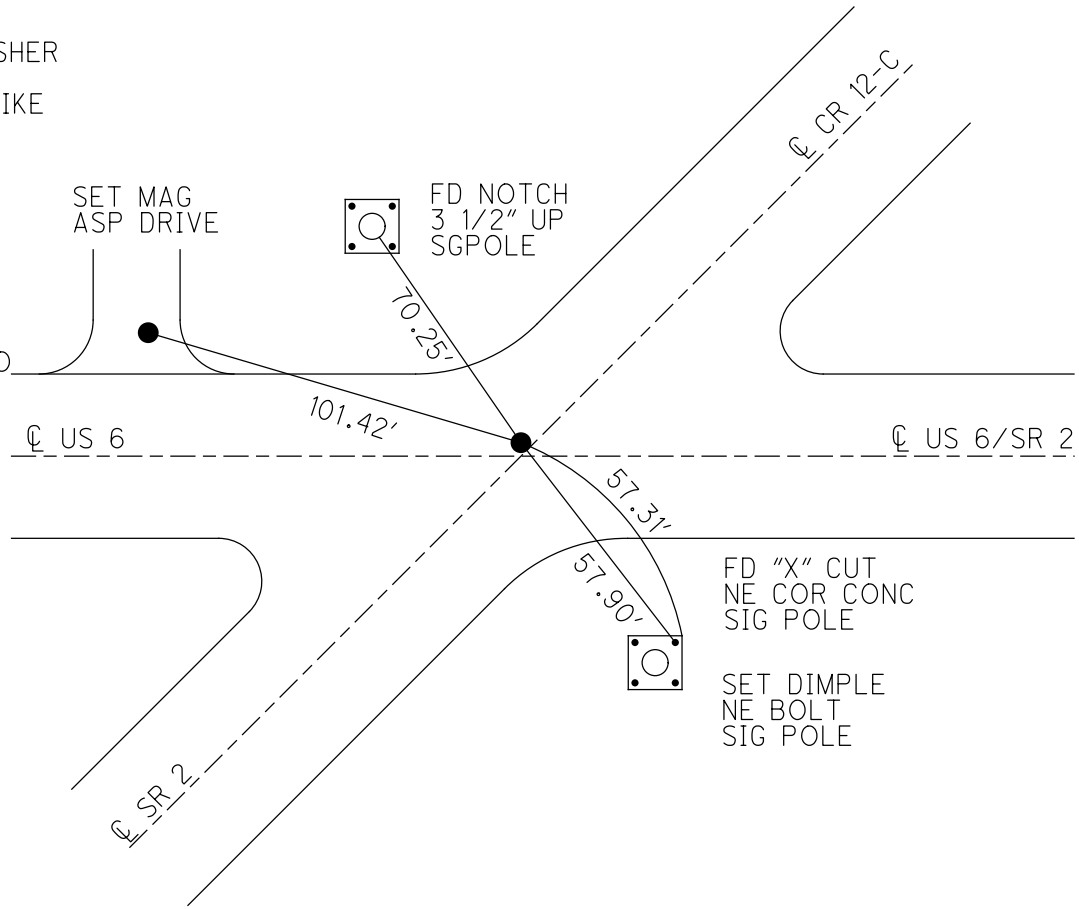
PERSONNEL _____ REFERENCE NO. 11 B SHEET 33 OF 41
 NOTES RHOADES DATE 7/17/18 ROUTE US 6
 H.C. LEU WEATHER SUNNY COUNTY WILLIAMS
 R.C. HAGEMEYER TEMP. 75° TOWNSHIP CENTER
 _____ TRENKA SECTION 26
 DWG BY NIESE PID NO PID T 6 N R 2 E

TYPE MONUMENT DRILLHOLE
 ON SURFACE - ~~BELOW~~ ON
 OFFSET ϕ PAVEMENT 1.0' LT : ~~RT~~
- TO - EDGE PAVEMENT
 STATION: 579+64.11

HORIZ.DATUM: NAD83 2011 GEOID: NAVD88 2012A
 GRID: NORTHING: 653503.190 EASTING: 1393481.996



RECORD: P.O.T.
 1947 PLAN
 STA.403+31.3
 WEST 1957 PLAN
 SET SM.R.R.SPIKE
 11/23/83
 FD 1" IPIN
 5.5" DOWN
 SET P.K./WASHER
 12/7/90
 FD LG.R.R.SPIKE
 11/17/95, MB
 SET DRILLH
 11/2/98, MB
 FD DRILLH
 8/16/12
 5/1/17, JLL
 11/6/19, JLL
 FD DRILLH
 REFB11
 12/18/20, JFO




FD "X" CUT
 NE COR CONC
 SIG POLE
 SET DIMPLE
 NE BOLT
 SIG POLE

O.D.O.T. DISTRICT 2 SURVEY OFFICE (USE ONLY)

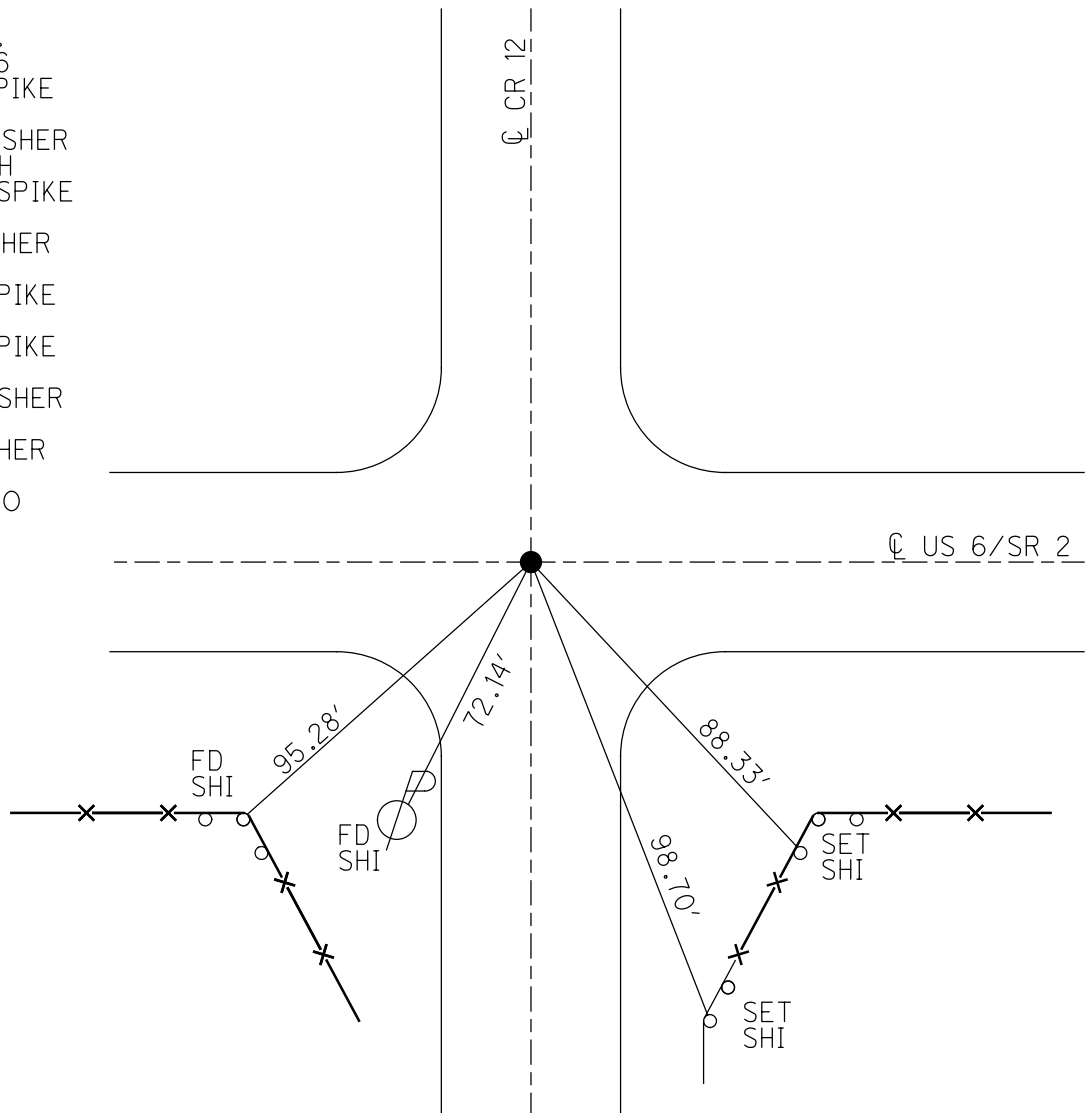
PERSONNEL _____ REFERENCE NO. 12 SHEET 34 OF 41
 NOTES RHOADES DATE 7/17/18 ROUTE US 6
 H.C. LEU WEATHER SUNNY COUNTY WILLIAMS
 R.C. HAGEMEYER TEMP. 72° TOWNSHIP CENTER
TRENKA SECTION 26
 DWG BY NIESE PID NO PID T 6 N R 2 E

TYPE MONUMENT SM.R.R.SPIKE
 ON SURFACE - ~~BELOW~~ ON
 OFFSET \varnothing PAVEMENT ON LT : RT
- TO - EDGE PAVEMENT
 STATION: 591+48.39



HORIZ.DATUM: NAD83 2011 GEOID: NAVD88 2012A
 GRID: NORTHING: 653476.615 EASTING: 1394665.948

RECORD: P.I.
 STA.592+41.6
 FD LG.R.R.SPIKE
 4.5" DOWN
 SET P.K./WASHER
 12/7/90, SWH
 SET SM.R.R.SPIKE
 11/2/98, MB
 FD P.K./WASHER
 6/9/06, MB
 FD SM.R.R.SPIKE
 8/16/12
 FD SM.R.R.SPIKE
 5/1/17, JLL
 SET MAG/WASHER
 11/6/19, JLL
 FD MAG/WASHER
 REF12
 12/18/20, JFO



O.D.O.T. DISTRICT 2 SURVEY OFFICE (USE ONLY)

PERSONNEL _____

REFERENCE NO. 12 A

SHEET 35 OF 41

NOTES AUBLE

DATE 11/6/19

ROUTE US 6

H.C. LEU

WEATHER CLOUDY

COUNTY WILLIAMS

R.C. NASON

TEMP. 37°

TOWNSHIP CENTER

SECTION 25

DWG BY NIESE

PID 102827

T 6 N R 2 E

TYPE MONUMENT P.K./WASHER

ON SURFACE - ~~BELOW~~ ON

OFFSET C PAVEMENT ON LT : RT

12.3' TO RT EDGE PAVEMENT

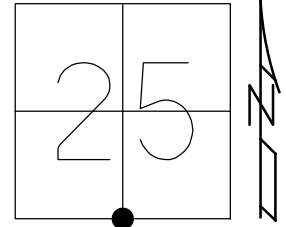
STATION: 618+13.11

HORIZ.DATUM: NAD83 2011

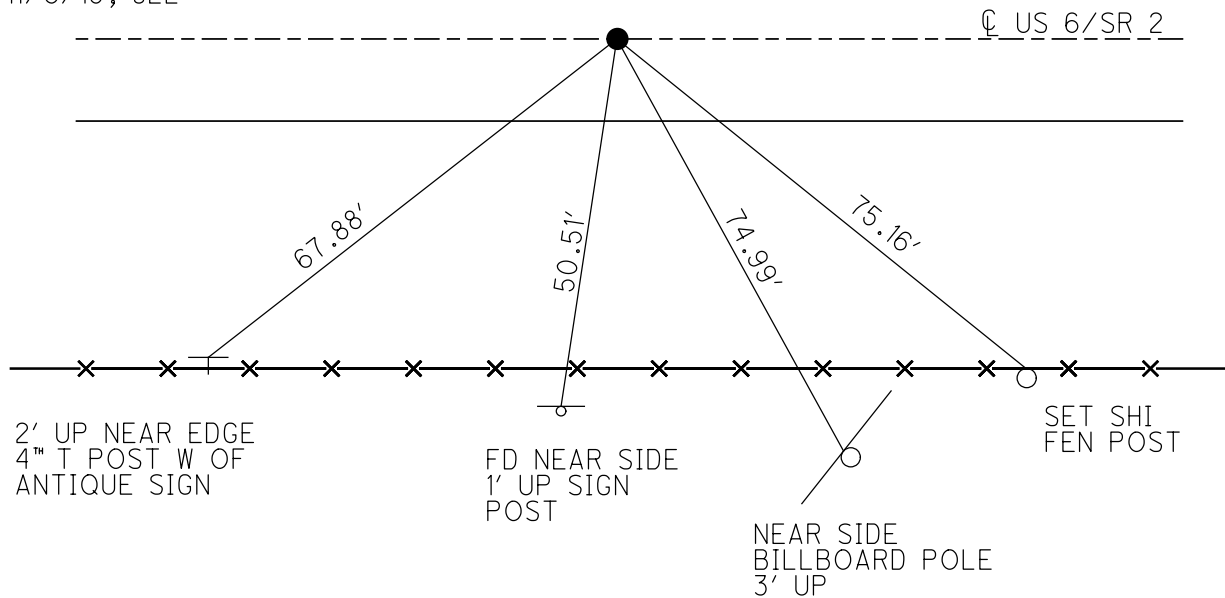
GEOID: NAVD88 2012A

GRID: NORTHING: 653416.123

EASTING: 1397329.757



RECORD: P.I.
 STA. 38+49.50
 FD LG.R.R.SPIKE
 4" DOWN
 SET P.K./WASHER
 12/7/90, SWH
 FD P.K./WASHER
 11/20/95, MB
 SET P.K./WASHER
 12/15/98, MB
 FD P.K./WASHER
 REFA12
 8/16/12
 D.N.F.
 5/1/17, JLL
 SET MAG/WASHER
 REFA12
 11/6/19, JLL



O.D.O.T. DISTRICT 2 SURVEY OFFICE (USE ONLY)

PERSONNEL

REFERENCE NO. 13

SHEET 36 OF 41

NOTES RHOADES

DATE 7/17/18

ROUTE US 6

H.C. LEU

WEATHER SUNNY

COUNTY WILLIAMS

R.C. HAGEMEYER

TEMP. 72°

TOWNSHIP CENTER

TRENKA

SECTION 25

DWG BY NIESE

PID 102827

T 6 N R 2 E

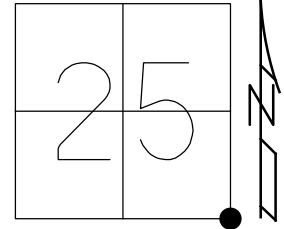
TYPE MONUMENT MAG/WASHER

ON SURFACE - ~~BELOW~~ ON

OFFSET \varnothing PAVEMENT 0.8' LT : ~~RT~~

- TO - EDGE PAVEMENT

STATION: 644+81.30



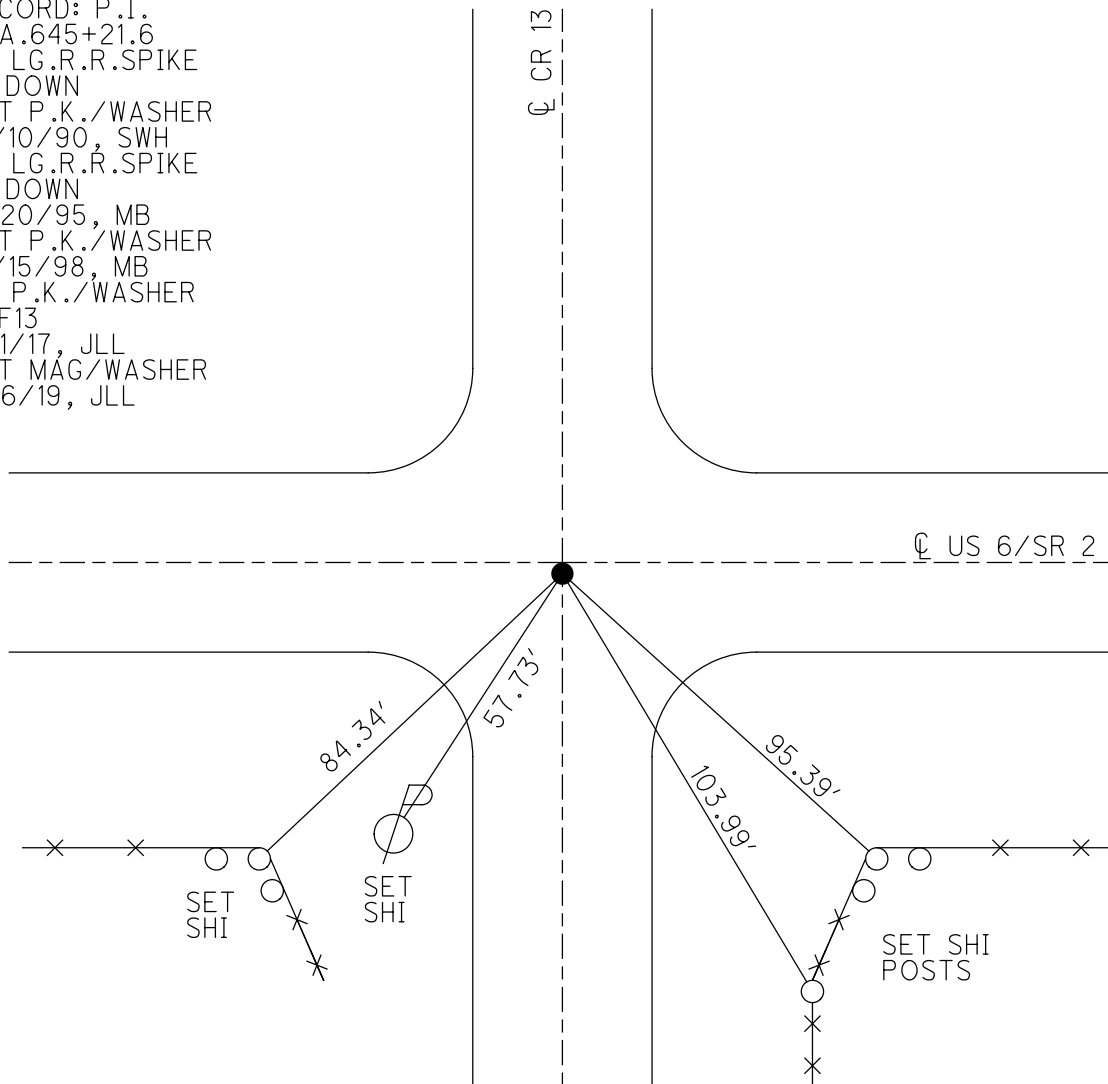
HORZ.DATUM: NAD83 2011

GEOID: NAVD88 2012A

GRID: NORTHING: 653364.768

EASTING: 1399997.279

RECORD: P.I.
 STA.645+21.6
 FD LG.R.R.SPIKE
 4" DOWN
 SET P.K./WASHER
 12/10/90, SWH
 FD LG.R.R.SPIKE
 4" DOWN
 11/20/95, MB
 SET P.K./WASHER
 12/15/98, MB
 FD P.K./WASHER
 REF13
 5/1/17, JLL
 SET MAG/WASHER
 11/6/19, JLL



O.D.O.T. DISTRICT 2 SURVEY OFFICE (USE ONLY)

PERSONNEL _____ REFERENCE NO. 13 A SHEET 37 OF 41
 NOTES HAGEMeyer DATE 7/17/18 ROUTE US 6
 H.C. LEU WEATHER PTLY CLOUDY COUNTY WILLIAMS
 R.C. HAGEMeyer TEMP. 81° TOWNSHIP PULASKI
 DWG BY NIESE PID 102827 SECTION 30
 T 6 N R 3 E

TYPE MONUMENT D.N.F. P.K./WASHER

ON SURFACE - ~~BELOW~~ ON

OFFSET 0.8' RT : RT

12.0' TO RT EDGE PAVEMENT

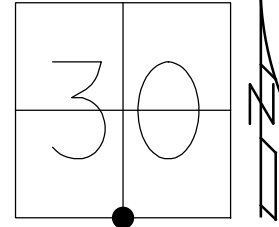
STATION: 668+28.94

HORZ.DATUM: NAD83 2011

GEOID: NAVD88 2012A

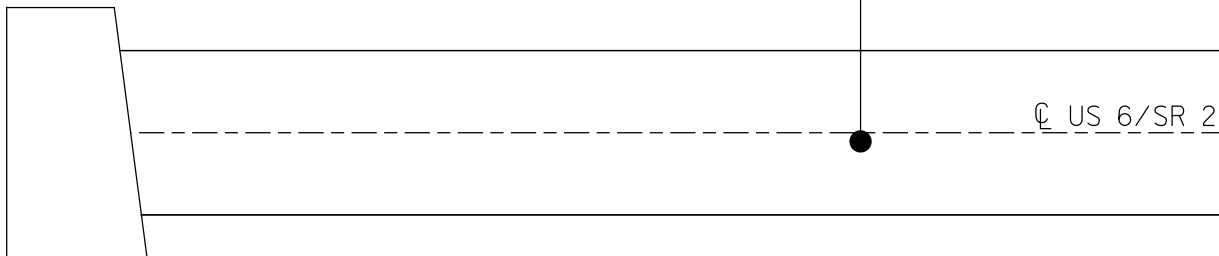
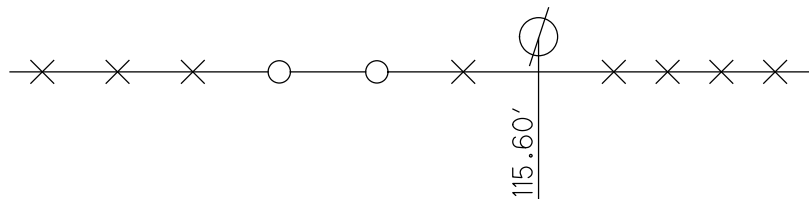
GRID: NORTHING: 653391.542

EASTING: 1402448.817



RECORD: P.I.
 STA 88+66.28
 FD LG.R.R.SPIKE
 4 1/2" DOWN
 SET P.K./WASHER
 12/10/98, SWH
 D.N.F.
 7/17/18, JLL
 CALC.POINT
 STA.668+28.94
 N : 653391.542
 E : 1402448.817

FD SHI
 STUB POLE



BRIDGE
 WIL.
 6-12.59

O.D.O.T. DISTRICT 2 SURVEY OFFICE (USE ONLY)

PERSONNEL

REFERENCE NO. 14

SHEET 38 OF 41

NOTES HAGEMEYER

DATE 7/17/18

ROUTE US 6

H.C. LEU

WEATHER PTLY CLOUDY

COUNTY WILLIAMS

R.C. HAGEMEYER

TEMP. 81°

TOWNSHIP PULASKI

DWG BY NIESE PID 102827

SECTION 30

T 6 N R 3 E

TYPE MONUMENT LG.R.R.SPIKE

~~ON SURFACE~~ - BELOW 6 1/2"

OFFSET 0.5' LT : ~~RT~~

12.9' TO LT EDGE PAVEMENT

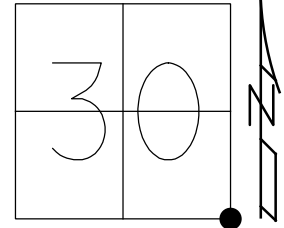
STATION: 694+74.85

HORZ.DATUM: NAD83 2011

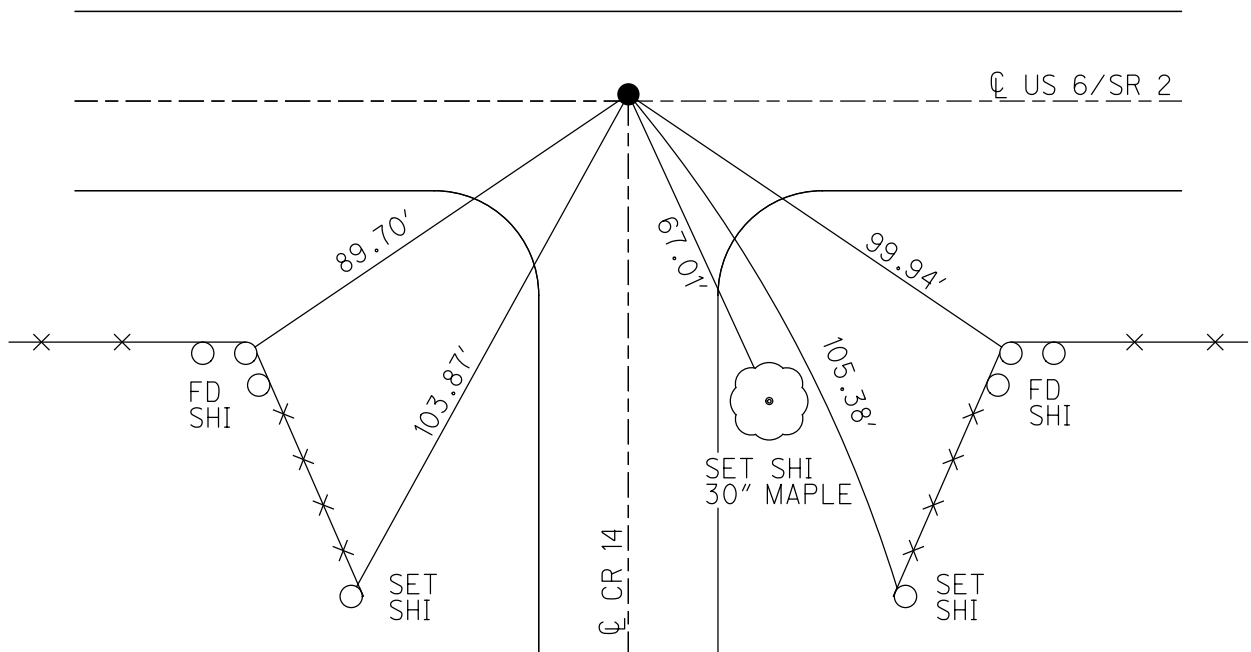
GEOID: NAVD88 2012A

GRID: NORTHING: 653328.532

EASTING: 1404990.286



RECORD: P.I.
 STA.694+84.80
 FD LG.R.R.SPIKE
 6 1/2" DOWN
 SET P.K./WASHER
 12/10/90, SWH
 FD P.K./WASHER
 11/20/95, MB
 SET P.K./WASHER
 12/15/98, MB
 FD P.K.SHANK
 FD LG.R.R.SPIKE
 6 1/2" DOWN
 7/17/18, JLL
 SET MAG/WASHER
 11/6/19, JLL

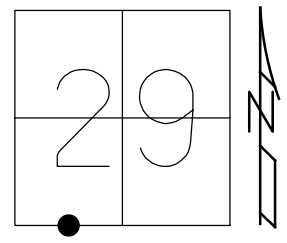


O.D.O.T. DISTRICT 2 SURVEY OFFICE (USE ONLY)

PERSONNEL _____ REFERENCE NO. 14 A SHEET 39 OF 41
 NOTES JAMES DATE 3/1/19 ROUTE US 6
 H.C. O'DONNELL WEATHER SUNNY COUNTY WILLIAMS
 R.C. JAMES TEMP. 27° TOWNSHIP PULASKI
 SECTION 32
 DWG BY NIESE PID 95997 T 6 N R 3 E

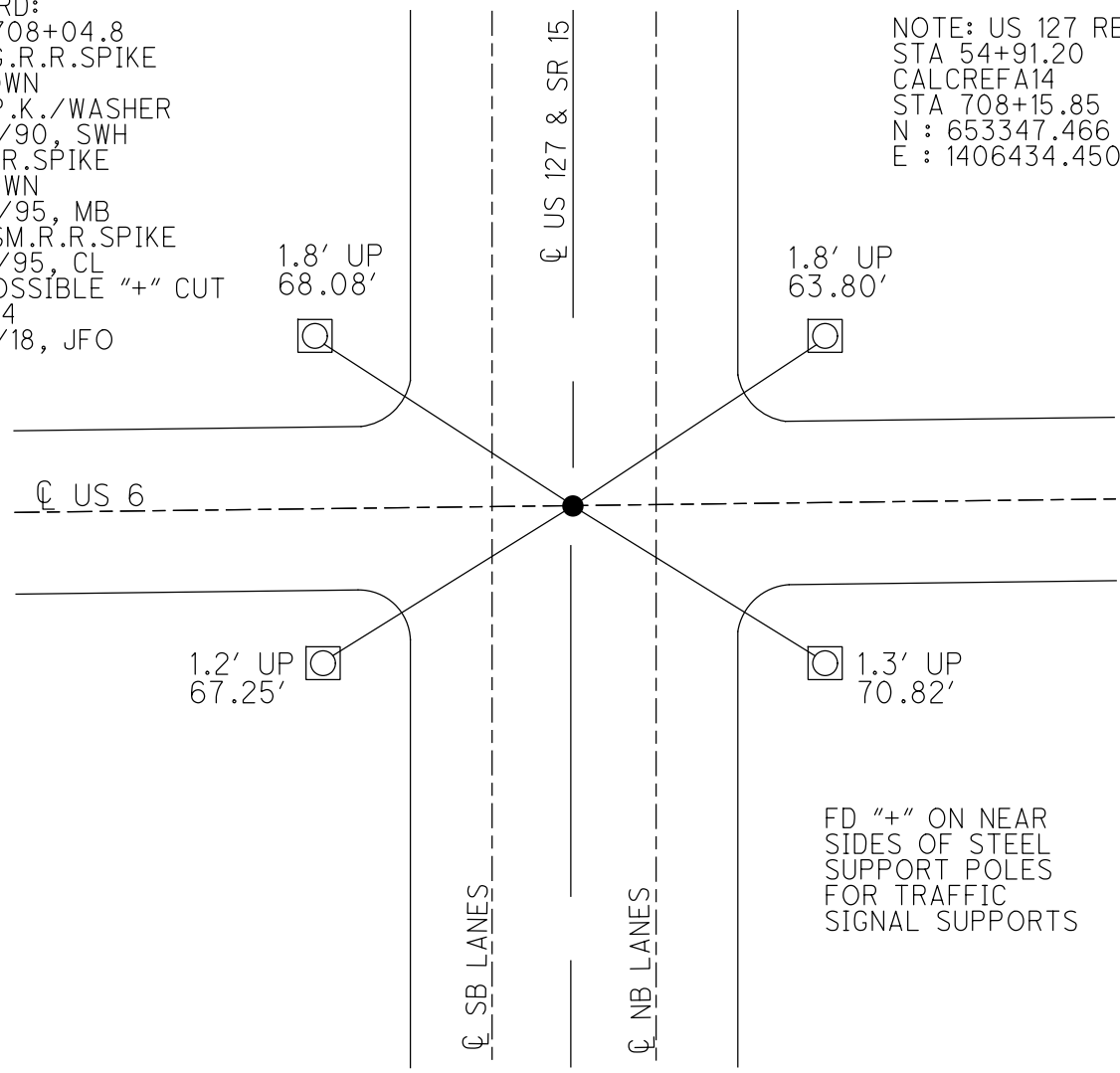
TYPE MONUMENT "+" CUT
 ON SURFACE - ~~BELOW~~ ON
 OFFSET ☉ PAVEMENT ON LT : RT
- TO - EDGE PAVEMENT
 STATION: 708+14.71

HORIZ.DATUM: NAD83 2011 GEOID: NAVD88 2012A
 GRID: NORTHING: 653347.486 EASTING: 1406434.450



RECORD:
 SLM 708+04.8
 FD LG.R.R.SPIKE
 5" DOWN
 SET P.K./WASHER
 12/10/90, SWH
 FD R.R.SPIKE
 2" DOWN
 10/14/95, MB
 SET SM.R.R.SPIKE
 11/23/95, CL
 FD POSSIBLE "+" CUT
 REFA14
 7/25/18, JFO

NOTE: US 127 REF 5A
 STA 54+91.20
 CALCREFA14
 STA 708+15.85
 N : 653347.466
 E : 1406434.450



FD "+" ON NEAR
 SIDES OF STEEL
 SUPPORT POLES
 FOR TRAFFIC
 SIGNAL SUPPORTS

O.D.O.T. DISTRICT 2 SURVEY OFFICE (USE ONLY)

PERSONNEL _____

REFERENCE NO. 15

SHEET 40 OF 41

NOTES AUBLE

DATE 11/6/19

ROUTE US 6

H.C. LEU

WEATHER CLOUDY

COUNTY WILLIAMS

R.C. NASON

TEMP. 45°

TOWNSHIP PULAKSI

DWG BY NIESE PID 95997

SECTION 29

T 6 N R 3 E

TYPE MONUMENT LG R.R. SPIKE

~~ON SURFACE~~ - BELOW 4"

OFFSET C PAVEMENT 0.5' LT : ~~RT~~

13.1' TO LT EDGE PAVEMENT

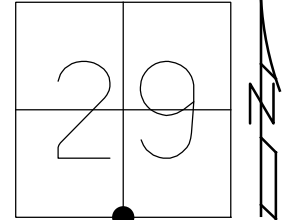
STATION: 721+24.95

HORZ. DATUM: NAD83 2011

GEOID: NAVD88 2012A

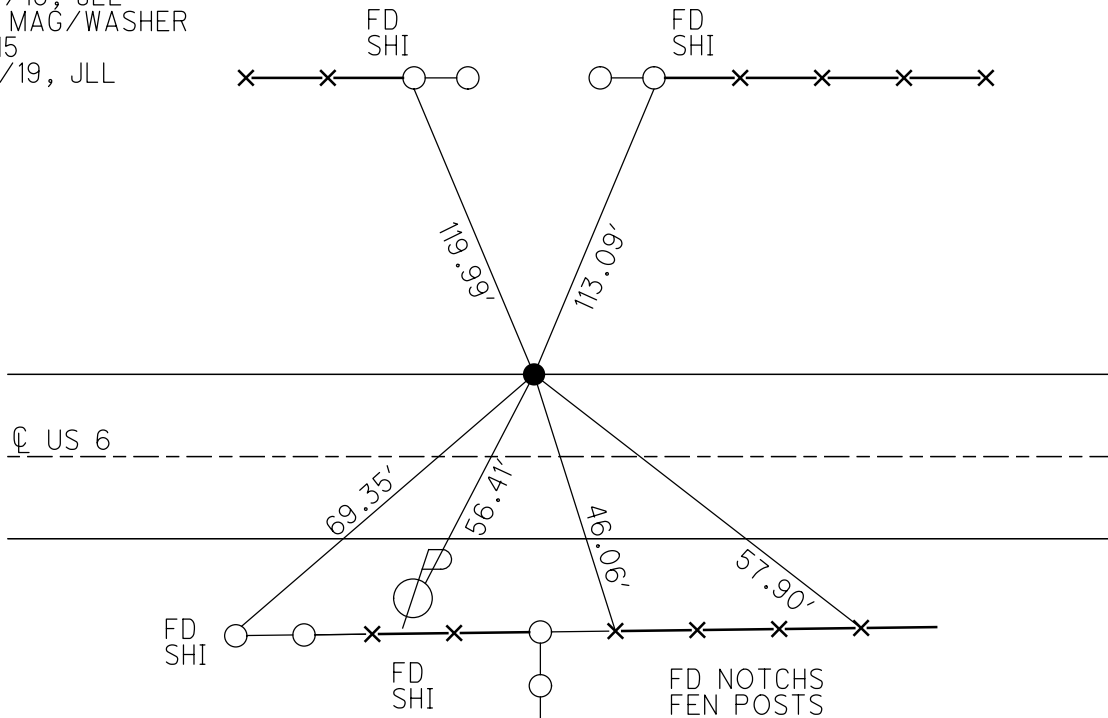
GRID: NORTHING: 653271.732

EASTING: 1407650.690



RECORD:
 PLAN STA 141+72.52
 FD LG.R.R.SPIKE
 3 1/2" DOWN
 12/10/90, SWH
 FD LG.R.R.SPIKE
 4" DOWN
 11/20/95, MRC
 SET P.K./WASHER
 12/15/98, MB
 DUG 4" TO CONC.
 D.N.F.
 2/12/18, JFO
 7/17/18, JLL
 SET MAG/WASHER
 REF15
 11/6/19, JLL

NOTE:
 CALCREF15
 STA 721+35.98
 N : 653319.251
 E : 1407754.278



O.D.O.T. DISTRICT 2 SURVEY OFFICE (USE ONLY)

PERSONNEL

REFERENCE NO. 15 A

SHEET 41 OF 41

NOTES AUBLE
 H.C. LEU
 R.C. NASON
O'DONNELL, NIESE

DATE 9/9/19
 WEATHER SUNNY
 TEMP. 65°

ROUTE US 6
 COUNTY WILLIAMS
 TOWNSHIP PULASKI
 SECTION 29

DWG BY NIESE PID 95792

T 6 N R 3 E

TYPE MONUMENT R.R.SPIKE

~~ON SURFACE~~ - BELOW 6"

OFFSET C PAVEMENT ON LT : RT

- TO - EDGE PAVEMENT

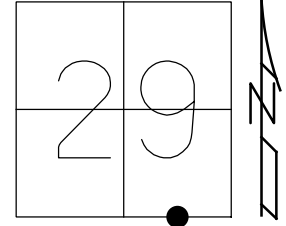
STATION: 734+67.98

HORZ.DATUM: NAD83 2011

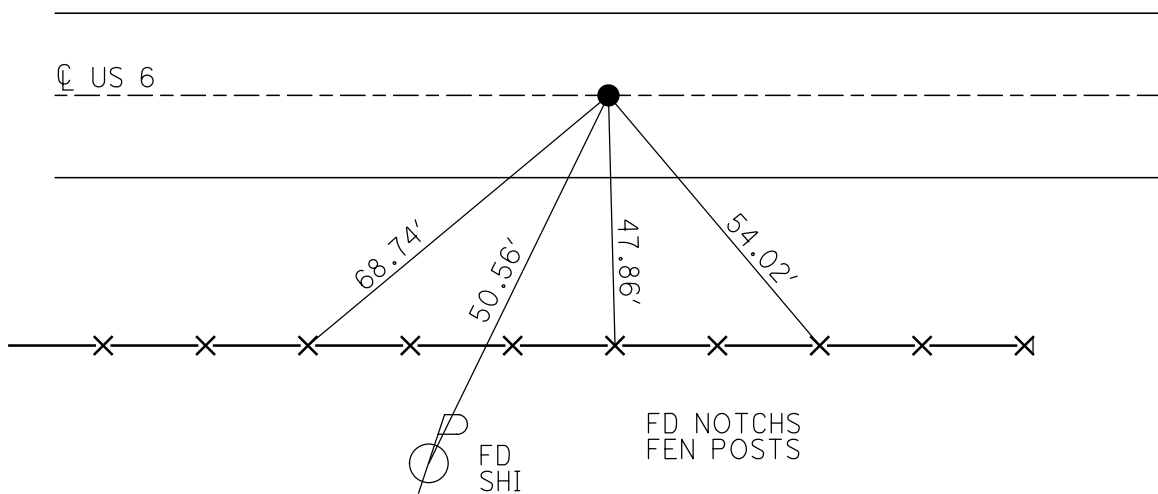
GEOID: NAVD88 2012A

GRID: NORTHING: 653244.262

EASTING: 1408982.470



RECORD: PLAN
 STA.155+04.44
 FD R.R.SPIKE
 5/30/86
 FD P.K./WASHER
 11/17/95, MB
 SET P.K./WASHER
 12/15/98, MB
 D.N.F.
 CALCA15
 2/12/18, JFO
 REFA15
 8/29/19, JFO
 SET MAG/WASHER
 11/7/19, JFO



O.D.O.T. DISTRICT 2 SURVEY OFFICE (USE ONLY)

PERSONNEL _____

REFERENCE NO. 16

SHEET 1 OF 19

NOTES O'DONNELL

DATE 8/29/19

ROUTE US 6

H.C. LEU

WEATHER SUNNY

COUNTY WILLIAMS

R.C. NIESE

TEMP. 62°

TOWNSHIP PULASKI

SECTION 32

DWG BY NIESE PID 95792

T 6 N R 3 E

TYPE MONUMENT MAG/WASHER

ON SURFACE - ~~BELOW~~ ON

OFFSET Q PAVEMENT ON LT : RT

- TO - EDGE PAVEMENT

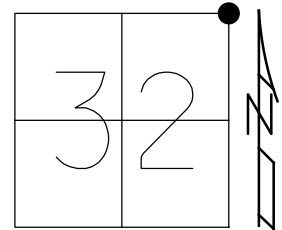
STATION: 747+98.54

HORZ.DATUM: NAD83(2011)

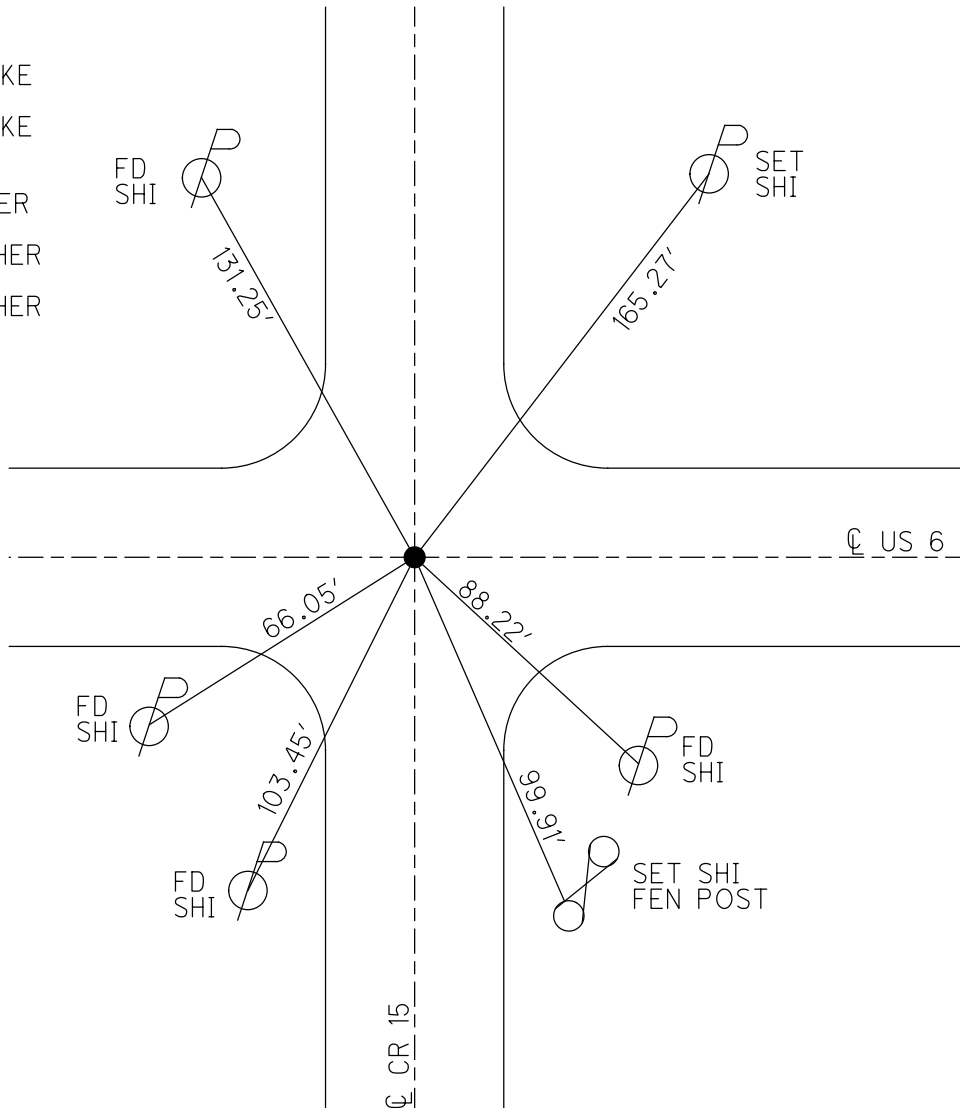
GEOID: 2012A

GRID: NORTHING: 653216.941

EASTING: 1410312.745



RECORD:
 FD LG.R.R.SPIKE
 6/2/86
 FD LG.R.R.SPIKE
 4" DOWN
 7/7/92
 FD P.K./WASHER
 4/25/02, MB
 SET MAG/WASHER
 8/26/03, MB
 SET MAG/WASHER
 REF16
 2/12/18,
 8/29/19,
 11/7/19, JFO



O.D.O.T. DISTRICT 2 SURVEY OFFICE (USE ONLY)

PERSONNEL

REFERENCE NO. 16 A

SHEET 2 OF 19

NOTES LEU

DATE 8/29/19

ROUTE US 6

H.C. LEU

WEATHER SUNNY

COUNTY WILLIAMS

R.C. NIESE

TEMP. 63°

TOWNSHIP PULASKI

O'DONNELL, AUBLE

SECTION 33

DWG BY NIESE PID 95792

T 6 N R 3 E

TYPE MONUMENT P.K./WASHER

ON SURFACE - ~~BELOW~~ ON

OFFSET 0.4' LT : ~~RT~~

11.2' TO LT EDGE PAVEMENT

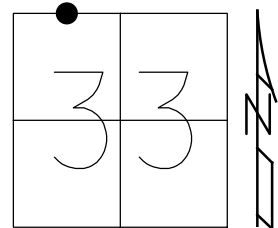
STATION: 761+21.34

HORZ. DATUM: NAD83(2011)

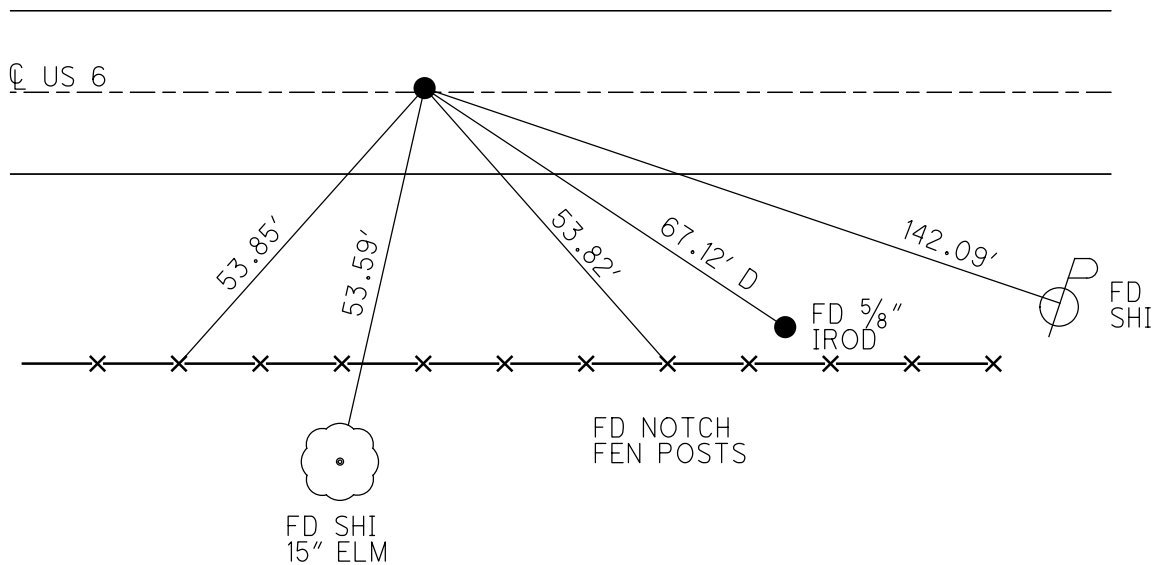
GEOID: 2012A

GRID: NORTHING: 653189.791

EASTING: 1411635.275



RECORD:
 FD LG.R.R.SPIKE
 7/7/92
 FD P.K./WASHER
 4/25/02, MB
 SET MAG/WASHER
 8/26/03, MB
 SET MAG/WASHER
 REFA16
 12/12/18
 11/7/19, JFO



O.D.O.T. DISTRICT 2 SURVEY OFFICE (USE ONLY)

PERSONNEL

REFERENCE NO. 16 B

SHEET 3 OF 19

NOTES BARNHEISEL

DATE 4/25/02

ROUTE US 6

H.C. CANTERBURY

WEATHER CLEAR/WINDY

COUNTY WILLIAMS

R.C. MOSEER

TEMP. 45°

TOWNSHIP PULASKI

SECTION 33

DWG BY NIESE PID 95792

T 6 N R 3 E

TYPE MONUMENT P.K./WASHER

ON SURFACE - ~~BELOW~~ ON

OFFSET 0.4' LT : ~~RT~~

11.6' TO LT EDGE PAVEMENT

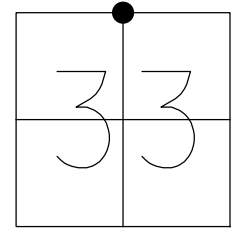
STATION: 774+39.16

HORIZ.DATUM: NAD83(2011)

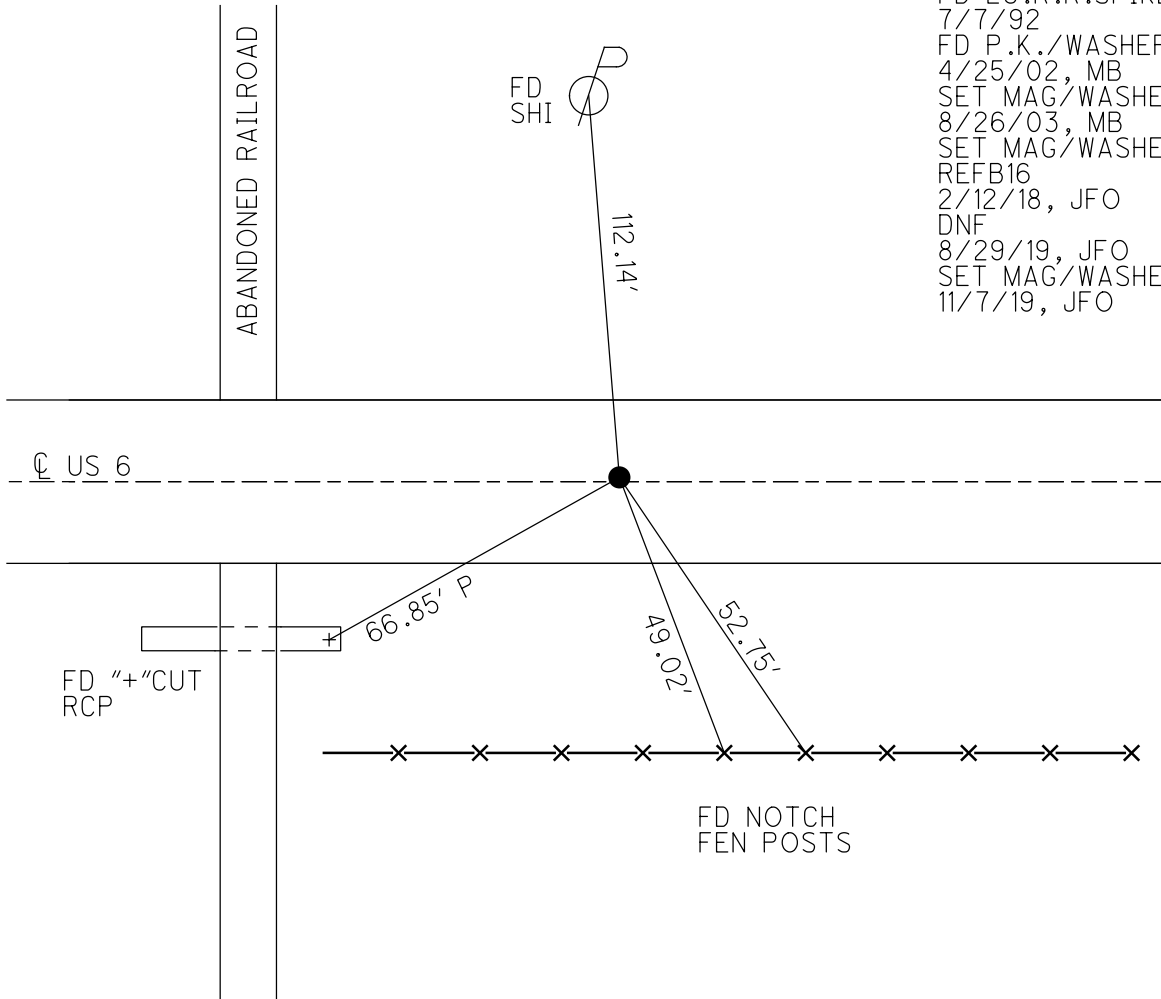
GEOID: 2012A

GRID: NORTHING: 653162.450

EASTING: 1412952.811



RECORD:
 FD LG.R.R.SPIKE
 7/7/92
 FD P.K./WASHER
 4/25/02, MB
 SET MAG/WASHER
 8/26/03, MB
 SET MAG/WASHER
 REFB16
 2/12/18, JFO
 DNF
 8/29/19, JFO
 SET MAG/WASHER
 11/7/19, JFO



O.D.O.T. DISTRICT 2 SURVEY OFFICE (USE ONLY)

PERSONNEL

REFERENCE NO. 16 C

SHEET 4 OF 19

NOTES AUBLE DATE 9/9/19
 H.C. LEU WEATHER SUNNY
 R.C. NASON TEMP. 65°
O'DONNELL, NIESE

ROUTE US 6
 COUNTY WILLIAMS
 TOWNSHIP PULASKI
 SECTION 33

DWG BY NIESE PID 95792

T 6 N R 3 E

TYPE MONUMENT R.R.SPIKE

~~ON SURFACE~~ - BELOW 4 1/2"

OFFSET \odot PAVEMENT ON LT : RT

11.3' TO LT EDGE PAVEMENT

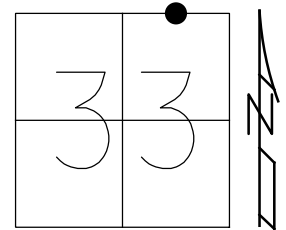
STATION: 784+37.21

HORIZ.DATUM: NAD83(2011)

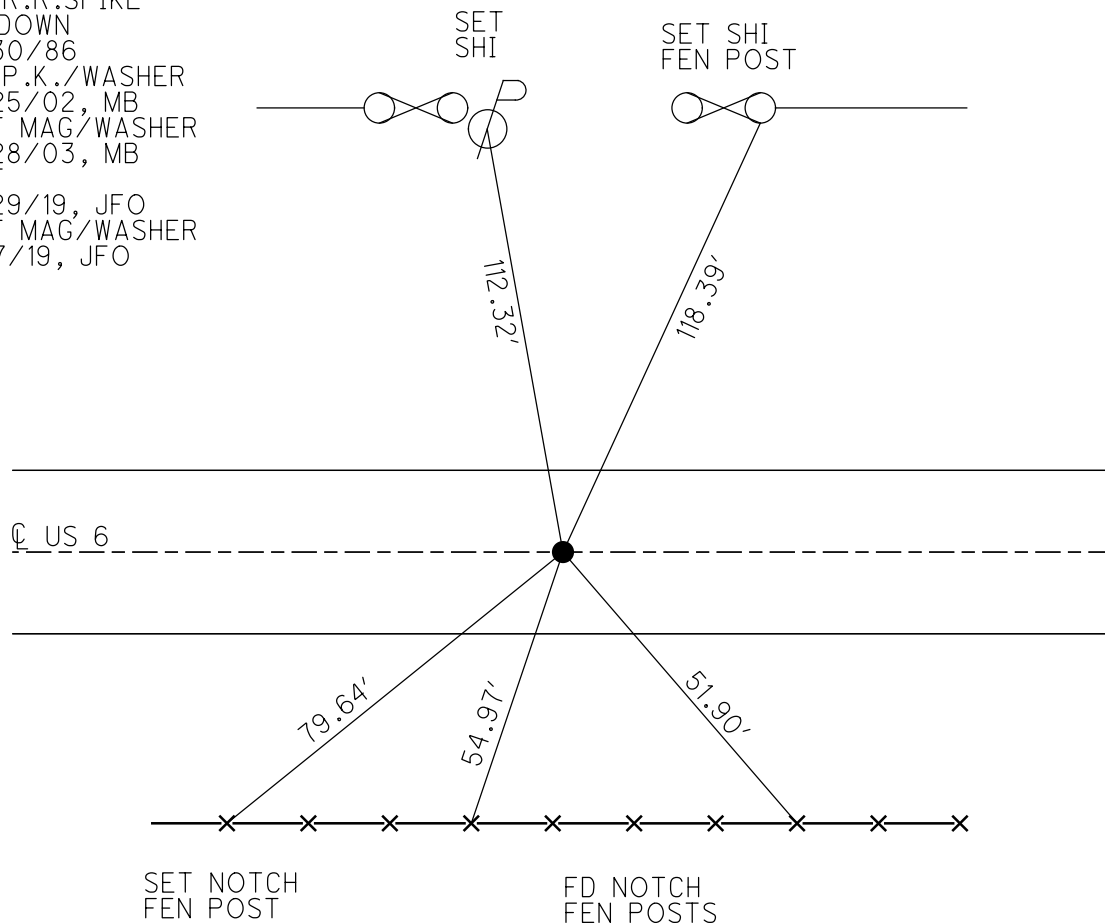
GEOID: 2012A

GRID: NORTHING: 653145.919

EASTING: 1413950.721



RECORD:
 FD R.R.SPIKE
 4" DOWN
 5/30/86
 FD P.K./WASHER
 4/25/02, MB
 SET MAG/WASHER
 8/28/03, MB
 DNF
 8/29/19, JFO
 SET MAG/WASHER
 11/7/19, JFO



O.D.O.T. DISTRICT 2 SURVEY OFFICE (USE ONLY)

PERSONNEL

REFERENCE NO. 17

SHEET 5 OF 19

NOTES RHOADES

DATE 7/25/18

ROUTE US 6

H.C. O'DONNELL

WEATHER SUNNY

COUNTY WILLIAMS

R.C. TRENKA

TEMP. 73°

TOWNSHIP PULASKI

DWG BY NIESE PID 95792

SECTION 33

T 6 N R 3 E

TYPE MONUMENT R.R.SPIKE

~~ON SURFACE~~ - BELOW 5"

OFFSET C PAVEMENT ON LT : RT

- TO - EDGE PAVEMENT

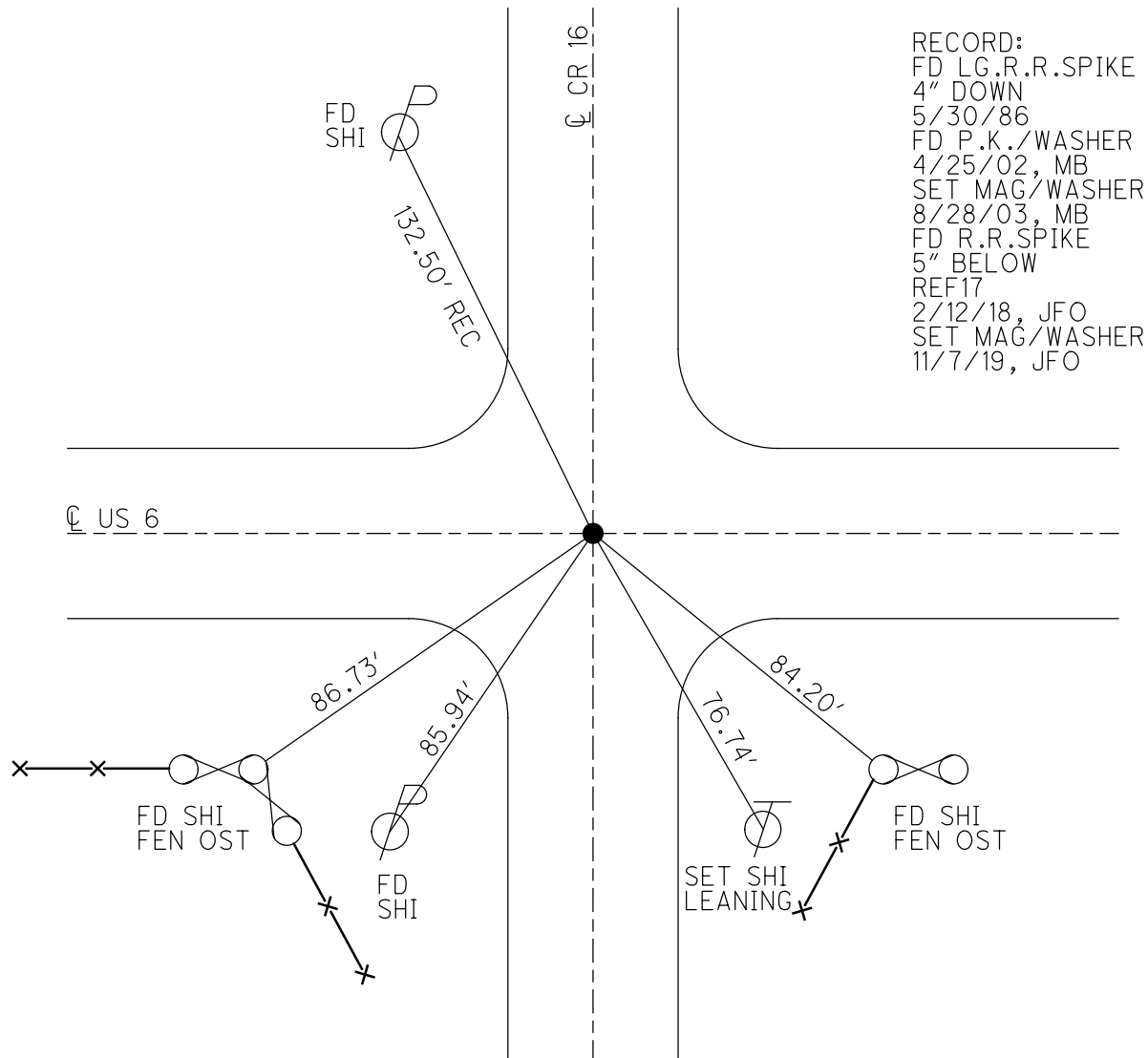
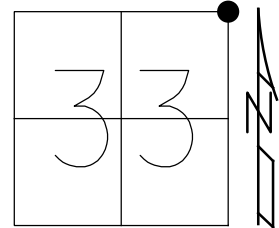
STATION: 800+91.85

HORZ.DATUM: NAD83(2011)

GEOID: 2012A

GRID: NORTHING: 653111.812

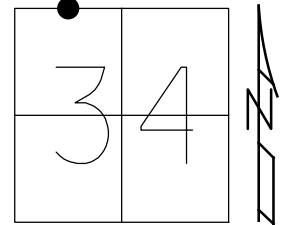
EASTING: 1415605.009



O.D.O.T. DISTRICT 2 SURVEY OFFICE (USE ONLY)

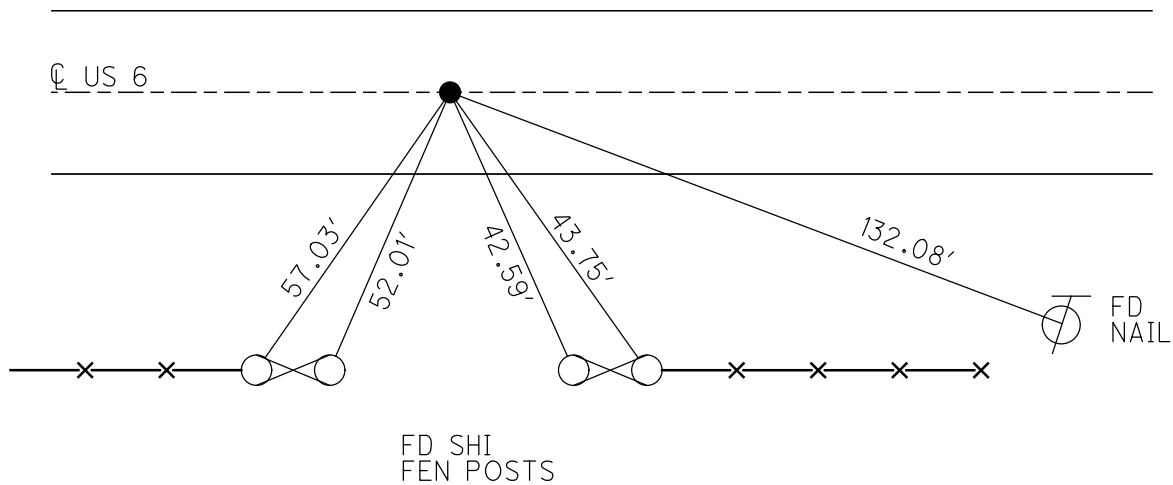
PERSONNEL _____ REFERENCE NO. 17 A SHEET 6 OF 19
 NOTES O'DONNELL DATE 8/29/19 ROUTE US 6
 H.C. LEU WEATHER SUNNY COUNTY WILLIAMS
 R.C. NIESE TEMP. 63° TOWNSHIP PULASKI
 DWG BY NIESE PID 95792 SECTION 34
 T 6 N R 3 E

TYPE MONUMENT R.R.SPIKE
~~ON SURFACE~~ - BELOW 4 1/2"
 OFFSET \odot PAVEMENT 0.5' LT : ~~RT~~
11.2' TO LT EDGE PAVEMENT
 STATION: 814+25.90



HORZ.DATUM: NAD83(2011) GEOID: 2012A
 GRID: NORTHING: 653081.207 EASTING: 1416938.705

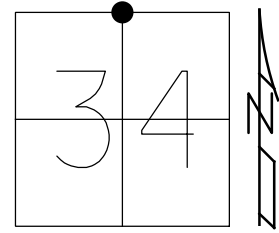
RECORD:
 FD LG.R.R.SPIKE
 4" DOWN
 5/30/86
 FD P.K./WASHER
 4/25/02, MB
 SET MAG/WASHER
 8/28/03, MB
 FD R.R.SPIKE
 4 1/2" DOWN
 REFA17
 2/12/18, JFO
 SET MAG/WASHER
 11/7/19, JFO



O.D.O.T. DISTRICT 2 SURVEY OFFICE (USE ONLY)

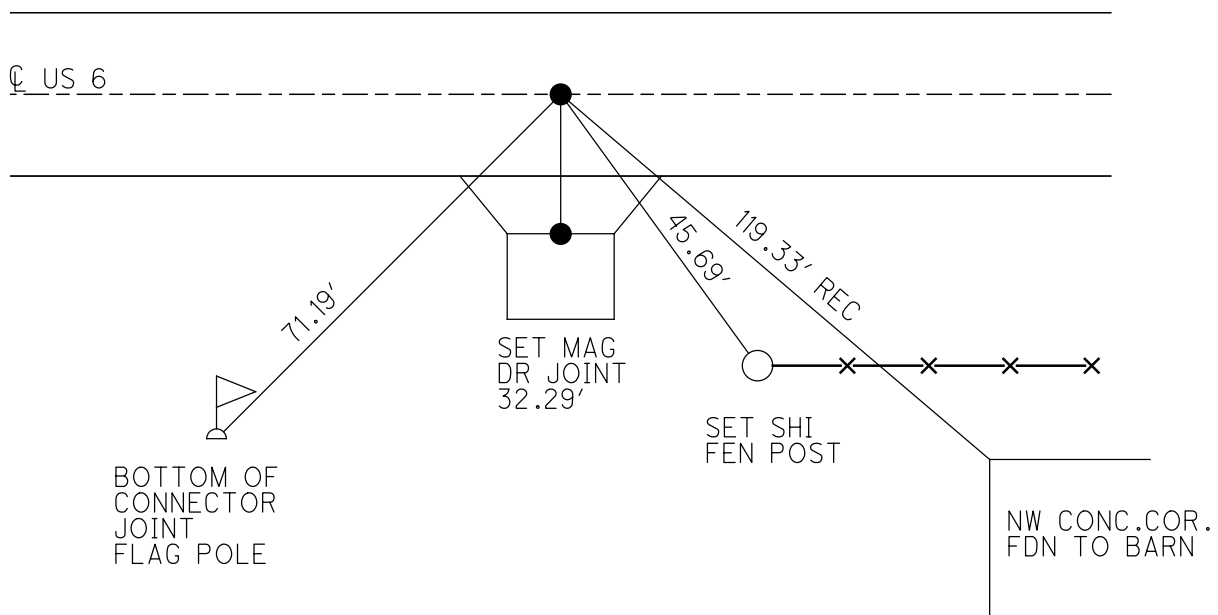
PERSONNEL _____ REFERENCE NO. 17 B SHEET 7 OF 19
 NOTES LEU DATE 2/12/18 ROUTE US 6
 H.C. O'DONNELL WEATHER SUNNY COUNTY WILLIAMS
 R.C. SEAMAN TEMP. 26° TOWNSHIP PULASKI
 DWG BY NIESE PID 95792 SECTION 34
 T 6 N R 3 E

TYPE MONUMENT MAG/WASHER
 ON SURFACE - ~~BELOW~~ ON
 OFFSET Q PAVEMENT 0.2' LT : ~~RT~~
11.4' TO LT EDGE PAVEMENT
 STATION: 827+42.49



HORIZ.DATUM: NAD83(2011) GEOID: 2012A
 GRID: NORTHING: 653050.799 EASTING: 1418254.951

RECORD:
 FD LG.R.R.SPIKE
 4" DOWN
 5/30/86
 FD P.K./WASHER
 4/25/02, MB
 SET MAG/WASHER
 8/28/03, MB
 FD MAG/WASHER
 REFB17
 2/12/18, JFO
 FD MAG/WASHER
 7/25/18, JFO
 SET MAG/WASHER
 11/7/19, JFO



O.D.O.T. DISTRICT 2 SURVEY OFFICE (USE ONLY)

PERSONNEL

REFERENCE NO. 17 C

SHEET 8 OF 19

NOTES RHOADES

DATE 7/25/18

ROUTE US 6

H.C. O'DONNELL

WEATHER SUNNY

COUNTY WILLIAMS

R.C. TRENKA

TEMP. 75°

TOWNSHIP PULASKI

DWG BY NIESE PID 95792

SECTION 34

T 6 N R 3 E

TYPE MONUMENT LG.R.R.SPIKE

~~ON SURFACE~~ - BELOW 4 1/2"

OFFSET \odot PAVEMENT 0.2' LT : ~~RT~~

11.3' TO LT EDGE PAVEMENT

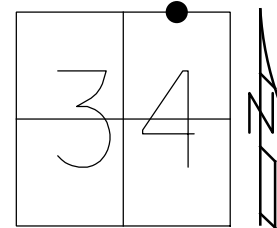
STATION: 837+62.08

HORZ.DATUM: NAD83(2011)

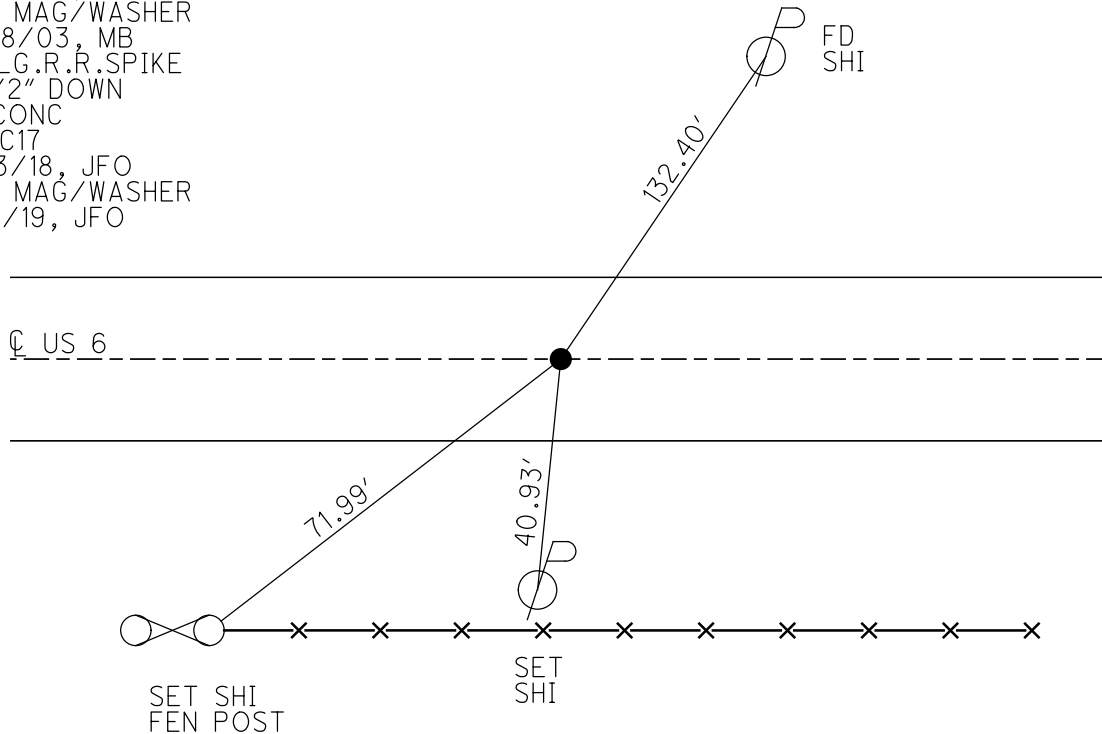
GEOID: 2012A

GRID: NORTHING: 653026.741

EASTING: 1419274.255



RECORD:
 FD LG.R.R.SPIKE
 4" DOWN
 5/30/86
 FD P.K./WASHER
 4/25/02, MB
 SET MAG/WASHER
 8/28/03, MB
 FD LG.R.R.SPIKE
 4 1/2" DOWN
 IN CONC
 REFC17
 2/13/18, JFO
 SET MAG/WASHER
 11/7/19, JFO



O.D.O.T. DISTRICT 2 SURVEY OFFICE (USE ONLY)

PERSONNEL

REFERENCE NO. 18

SHEET 9 OF 19

NOTES SEAMAN

DATE 2/14/18

ROUTE US 6

H.C. O'DONNELL

WEATHER CLOUDY

COUNTY WILLIAMS

R.C. LEU

TEMP. 40°

TOWNSHIP PULASKI

DWG BY NIESE PID 95792

SECTION 34

T 6 N R 3 E

TYPE MONUMENT R.R.SPIKE

~~ON SURFACE~~ - BELOW 4"

OFFSET \varnothing PAVEMENT ON LT : RT

- TO - EDGE PAVEMENT

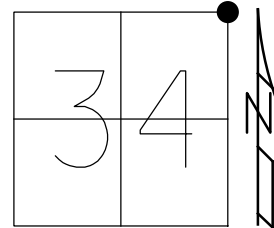
STATION: 854+31.26

HORZ.DATUM: NAD83(2011)

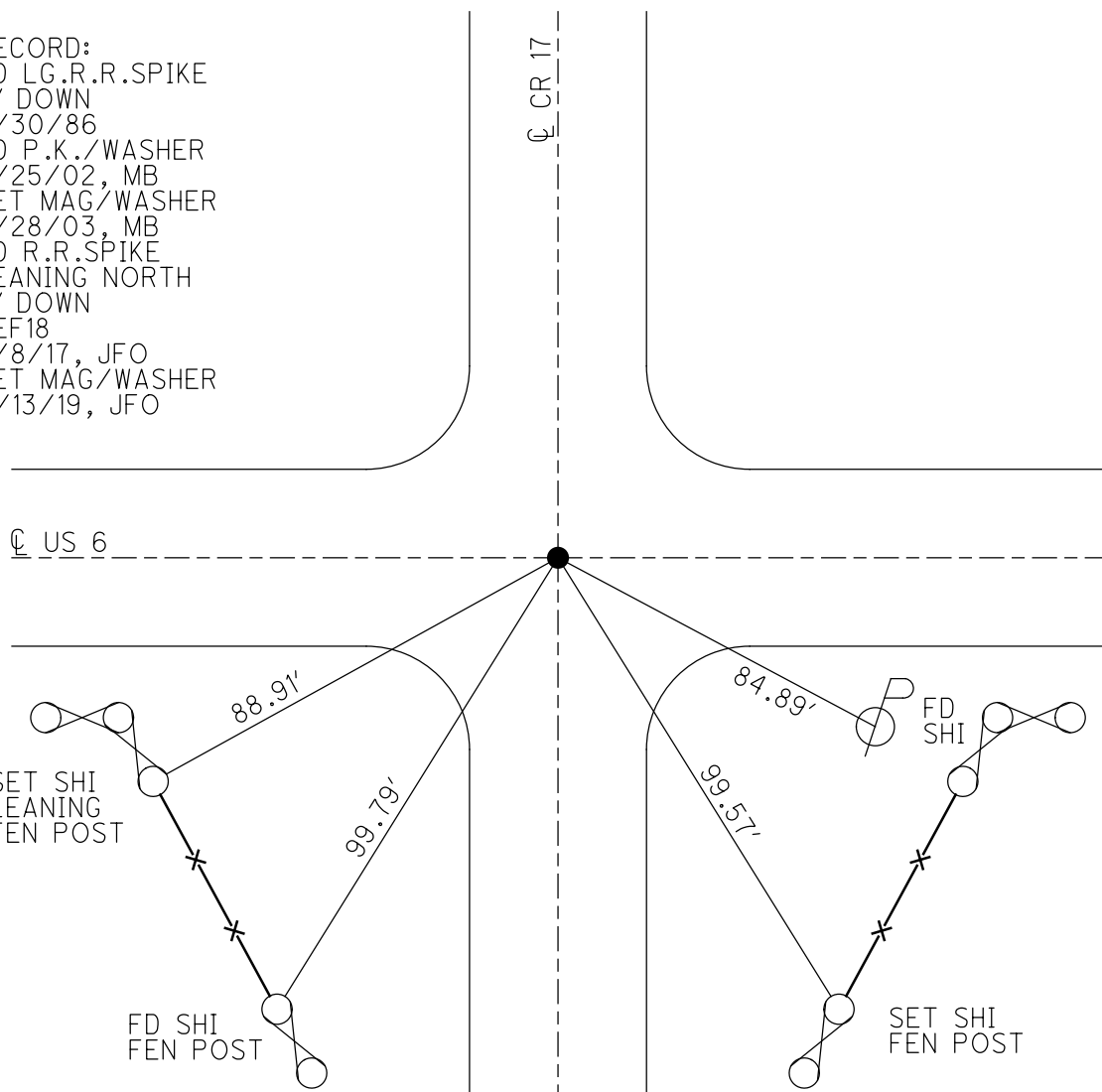
GEOID: 2012A

GRID: NORTHING: 652987.861

EASTING: 1420942.983



RECORD:
 FD LG.R.R.SPIKE
 4" DOWN
 5/30/86
 FD P.K./WASHER
 4/25/02, MB
 SET MAG/WASHER
 8/28/03, MB
 FD R.R.SPIKE
 LEANING NORTH
 5" DOWN
 REF18
 2/8/17, JFO
 SET MAG/WASHER
 11/13/19, JFO



O.D.O.T. DISTRICT 2 SURVEY OFFICE (USE ONLY)

PERSONNEL

REFERENCE NO. 18 A

SHEET 10 OF 19

NOTES SEAMAN
 H.C. O'DONNELL
 R.C. LEU

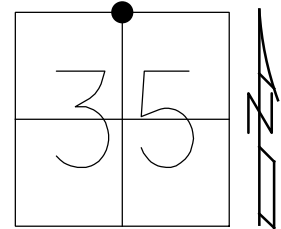
DATE 2/14/18
 WEATHER CLOUDY
 TEMP. 40°

ROUTE US 6
 COUNTY WILLIAMS
 TOWNSHIP PULASKI
 SECTION 35

DWG BY NIESE PID 95792

T 6 N R 3 E

TYPE MONUMENT MAG/WASHER
 ON SURFACE - ~~BELOW~~ ON
 OFFSET ☉ PAVEMENT ON LT : RT
11.5' TO LT EDGE PAVEMENT
 STATION: 880+67.36



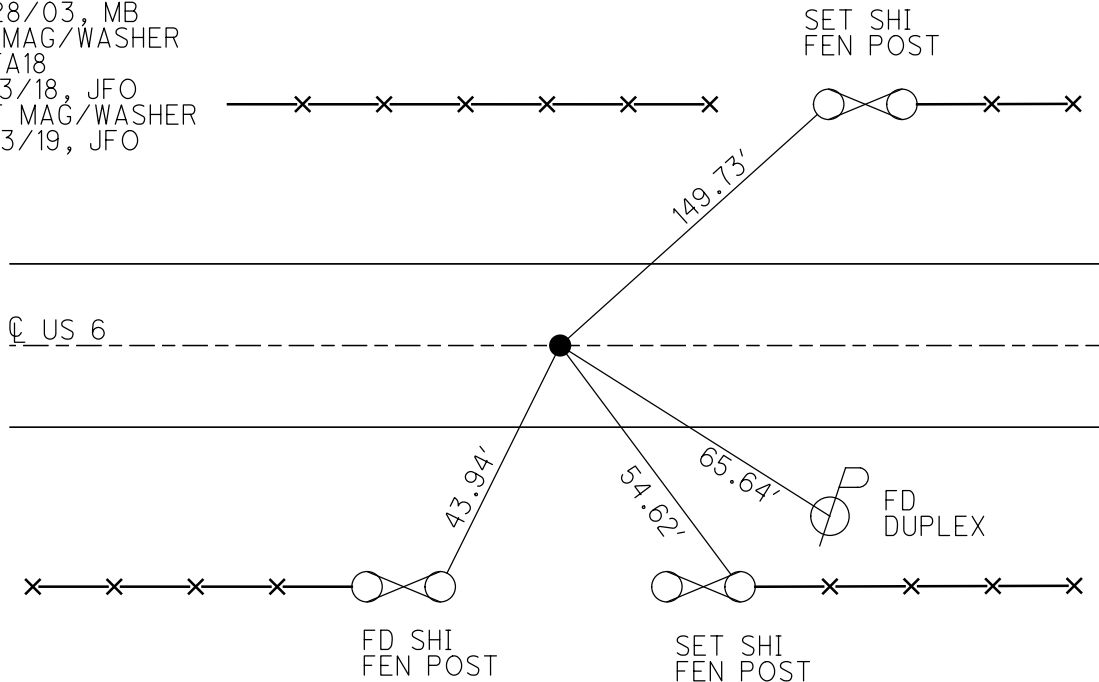
HORZ. DATUM: NAD83(2011)

GEOID: 2012A

GRID: NORTHING: 652918.587

EASTING: 1423578.165

RECORD:
 FD LG.R.R.SPIKE
 4" DOWN
 5/30/86
 FD P.K./WASHER
 4/25/02, MB
 SET MAG/WASHER
 8/28/03, MB
 FD MAG/WASHER
 REFA18
 2/13/18, JFO
 SET MAG/WASHER
 11/13/19, JFO



O.D.O.T. DISTRICT 2 SURVEY OFFICE (USE ONLY)

PERSONNEL

REFERENCE NO. 19

SHEET 11 OF 19

NOTES O'DONNELL

DATE 8/29/19

ROUTE US 6

H.C. LEU

WEATHER SUNNY

COUNTY WILLIAMS

R.C. NIESE

TEMP. 74°

TOWNSHIP PULASKI

DWG BY NIESE

PID 95792

SECTION 35

T 6 N R 3 E

TYPE MONUMENT R.R.SPIKE

~~ON SURFACE~~ - BELOW 5"

OFFSET Q PAVEMENT ON LT : RT

- TO - EDGE PAVEMENT

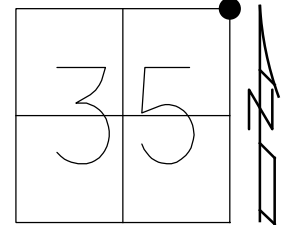
STATION: 907+06.59

HORZ.DATUM: NAD83(2011)

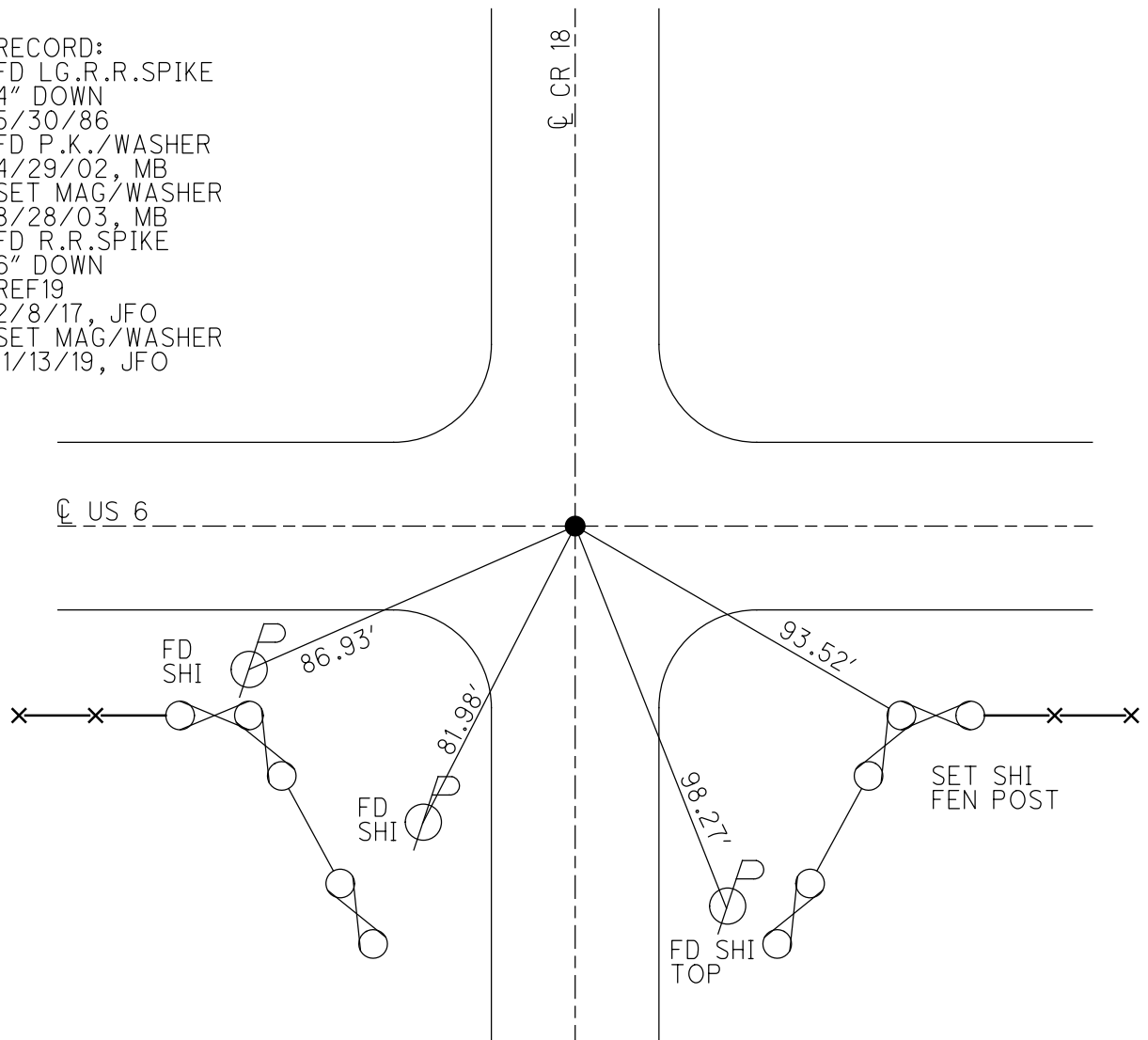
GEOID: 2012A

GRID: NORTHING: 652849.065

EASTING: 1426216.488



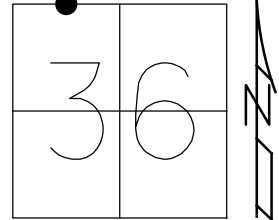
RECORD:
 FD LG.R.R.SPIKE
 4" DOWN
 5/30/86
 FD P.K./WASHER
 4/29/02, MB
 SET MAG/WASHER
 8/28/03, MB
 FD R.R.SPIKE
 6" DOWN
 REF19
 2/8/17, JFO
 SET MAG/WASHER
 11/13/19, JFO



O.D.O.T. DISTRICT 2 SURVEY OFFICE (USE ONLY)

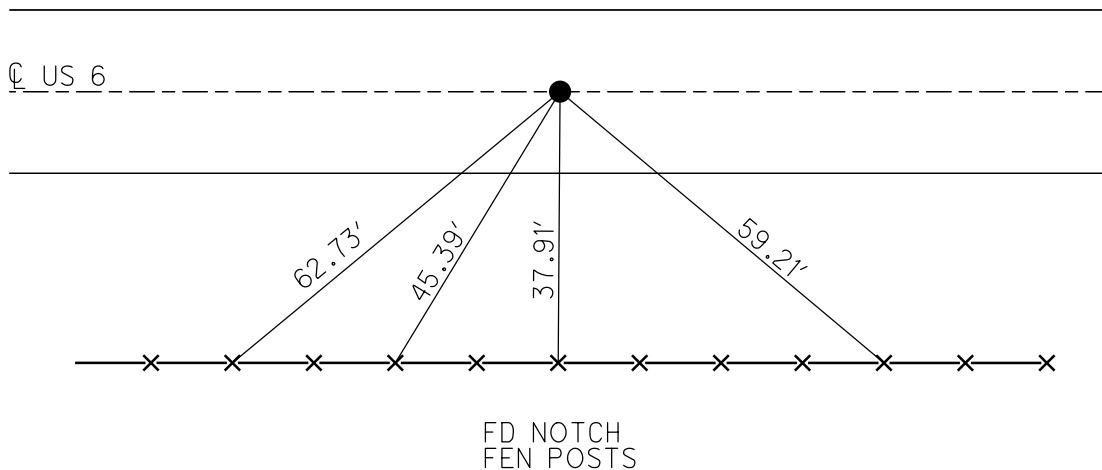
PERSONNEL _____ REFERENCE NO. 19 A SHEET 12 OF 19
 NOTES AUBLE DATE 9/4/19 ROUTE US 6
 H.C. LEU WEATHER SUNNY COUNTY WILLIAMS
 R.C. NASON TEMP. 65° TOWNSHIP PULASKI
 _____ NIESE SECTION 36
 DWG BY NIESE PID 95792 T 6 N R 3 E

TYPE MONUMENT MAG/WASHER
 ON SURFACE - ~~BELOW~~ ON
 OFFSET C PAVEMENT ON LT : RT
11.5' TO LT EDGE PAVEMENT
 STATION: 920+12.18



HORZ. DATUM: NAD83(2011) GEOID: 2012A
 GRID: NORTHING: 652814.681 EASTING: 1427521.621

RECORD:
 FD LG.R.R.SPIKE
 4" DOWN
 5/30/86
 FD P.K./WASHER
 4/29/02, MB
 SET MAG/WASHER
 8/28/03, MB
 FD MAG/WASHER
 REFA19
 2/13/18, JFO
 SET MAG/WASHER
 11/13/19, JFO

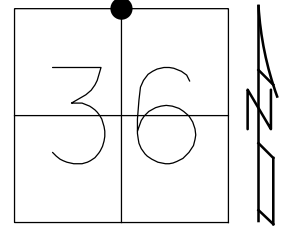


O.D.O.T. DISTRICT 2 SURVEY OFFICE (USE ONLY)

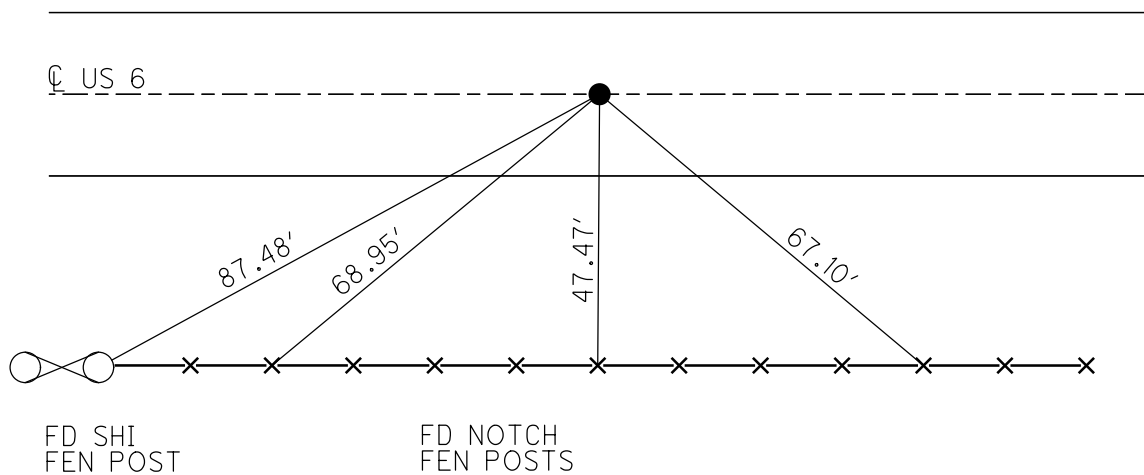
PERSONNEL _____ REFERENCE NO. 19 B SHEET 13 OF 19
 NOTES AUBLE DATE 9/4/19 ROUTE US 6
 H.C. LEU WEATHER SUNNY COUNTY WILLIAMS
 R.C. NASON TEMP. 65° TOWNSHIP PULASKI
 NIESE SECTION 36
 DWG BY NIESE PID 95792 T 6 N R 3 E

TYPE MONUMENT MAG/WASHER
 ON SURFACE - ~~BELOW~~ ON
 OFFSET ☉ PAVEMENT ON LT : RT
11.6' TO LT EDGE PAVEMENT
 STATION: 933+07.13

HORZ. DATUM: NAD83(2011) GEOID: 2012A
 GRID: NORTHING: 652780.143 EASTING: 1428816.110



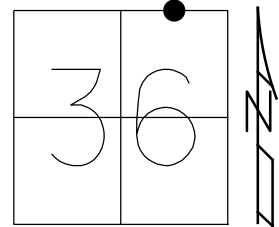
RECORD:
 FD LG.R.R.SPIKE
 4" DOWN
 5/30/86
 FD P.K./WASHER
 4/29/02, MB
 SET MAG/WASHER
 8/28/03, MB
 FD MAG/WASHER
 REFB19
 2/13/18, JFO
 SET MAG/WASHER
 11/13/19, JFO



O.D.O.T. DISTRICT 2 SURVEY OFFICE (USE ONLY)

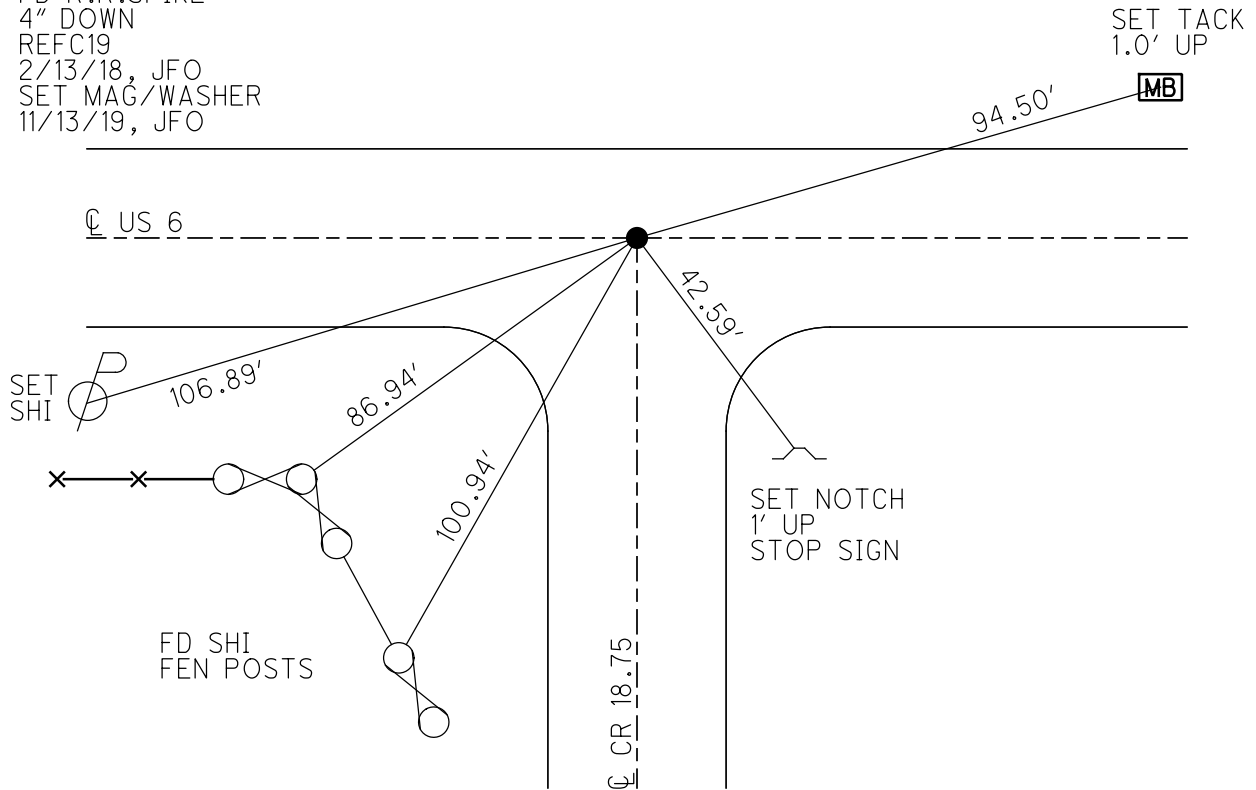
PERSONNEL _____ REFERENCE NO. 19 C SHEET 14 OF 19
 NOTES AUBLE DATE 9/4/19 ROUTE US 6
 H.C. LEU WEATHER SUNNY COUNTY WILLIAMS
 R.C. NASON TEMP. 65° TOWNSHIP PULASKI
 NIESE SECTION 36
 DWG BY NIESE PID 95792 T 6 N R 3 E

TYPE MONUMENT R.R.SPIKE
 ON SURFACE - ~~BELOW~~ ON
 OFFSET ☉ PAVEMENT ON LT : RT
11.9' TO LT EDGE PAVEMENT
 STATION: 946+23.49



HORZ.DATUM: NAD83(2011) GEOID: 2012A
 GRID: NORTHING: 652745.168 EASTING: 1430132.010

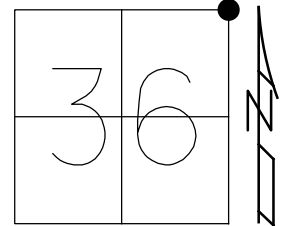
RECORD:
 FD LG.R.R.SPIKE
 4" DOWN
 5/30/86
 FD P.K./WASHER
 4/29/02, MB
 SET MAG/WASHER
 8/28/03, MB
 FD R.R.SPIKE
 4" DOWN
 REFC19
 2/13/18, JFO
 SET MAG/WASHER
 11/13/19, JFO



O.D.O.T. DISTRICT 2 SURVEY OFFICE (USE ONLY)

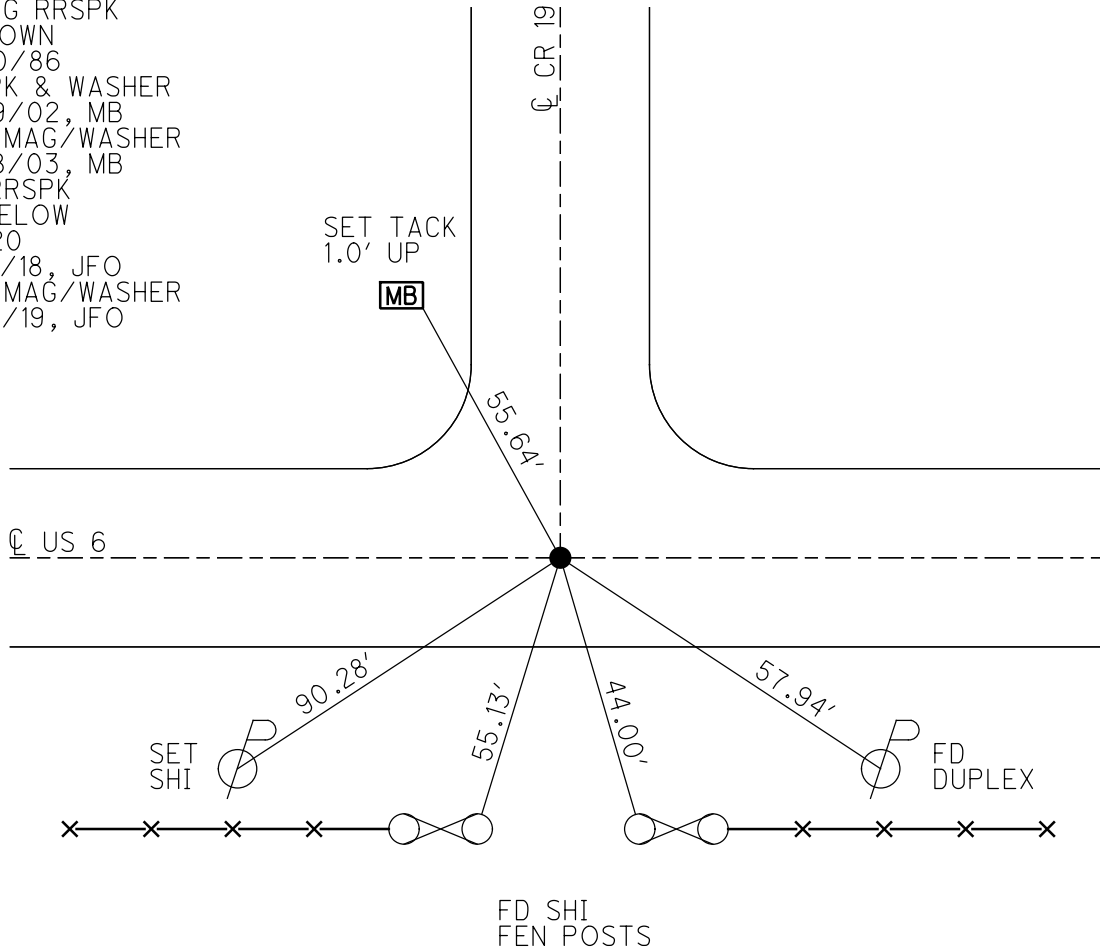
PERSONNEL _____ REFERENCE NO. 20 SHEET 15 OF 19
 NOTES AUBLE DATE 9/4/19 ROUTE US 6
 H.C. LEU WEATHER SUNNY COUNTY WILLIAMS
 R.C. NASON TEMP. 65° TOWNSHIP PULASKI
 _____ NIESE SECTION 36
 DWG BY NIESE PID 95792 T 6 N R 3 E

TYPE MONUMENT R.R. SPIKE
~~ON SURFACE~~ - BELOW 4"
 OFFSET Q PAVEMENT ON LT : RT
11.9' TO RT EDGE PAVEMENT
 STATION: 959+36.50



HORIZ. DATUM: NAD83(2011) GEOID: 2012A
 GRID: NORTHING: 652716.171 EASTING: 1431444.697

RECORD:
 FD LG RRSPK
 4" DOWN
 5/30/86
 FD PK & WASHER
 4/29/02, MB
 SET MAG/WASHER
 8/28/03, MB
 FD RRSPK
 4" BELOW
 REF20
 2/13/18, JFO
 SET MAG/WASHER
 11/13/19, JFO



O.D.O.T. DISTRICT 2 SURVEY OFFICE (USE ONLY)

PERSONNEL

REFERENCE NO. 20 A

SHEET 16 OF 19

NOTES AUBLE DATE 9/4/19
 H.C. LEU WEATHER SUNNY
 R.C. NASON TEMP. 65°

ROUTE US 6
 COUNTY WILLIAMS
 TOWNSHIP SPRINGFIELD
 SECTION 31

DWG BY NIESE PID 95792

T 6 N R 4 E

TYPE MONUMENT R.R.SPIKE

~~ON SURFACE~~ - BELOW 4"

OFFSET \odot PAVEMENT 0.4' \pm : RT

12.1' TO LT EDGE PAVEMENT

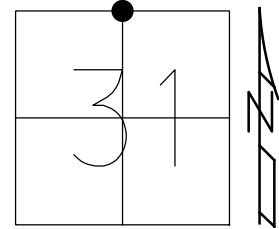
STATION: 989+53.82

HORZ.DATUM: NAD83(2011)

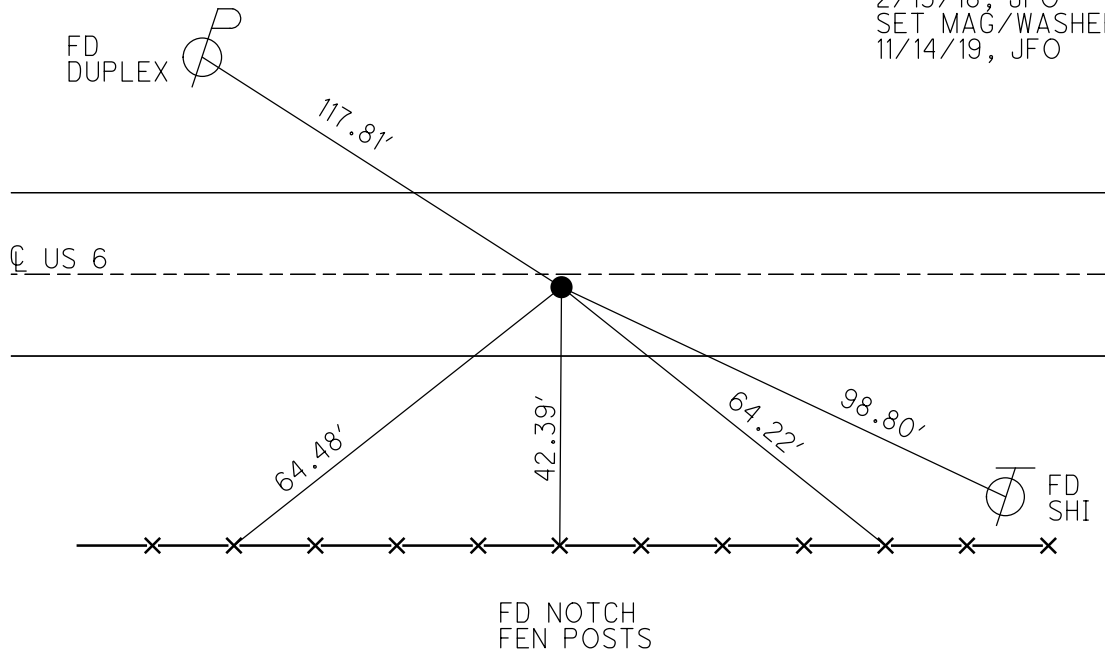
GEOID: 2012A

GRID: NORTHING: 652667.944

EASTING: 1434461.628



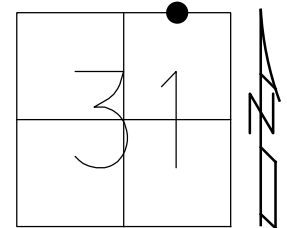
RECORD:
 FD LG.R.R.SPIKE
 4" DOWN
 5/30/86
 FD P.K./WASHER
 4/29/02, MB
 FD P.K.NAIL
 8/28/03, MB
 FD R.R.SPIKE
 4" DOWN
 REFA20
 2/13/18, JFO
 SET MAG/WASHER
 11/14/19, JFO



O.D.O.T. DISTRICT 2 SURVEY OFFICE (USE ONLY)

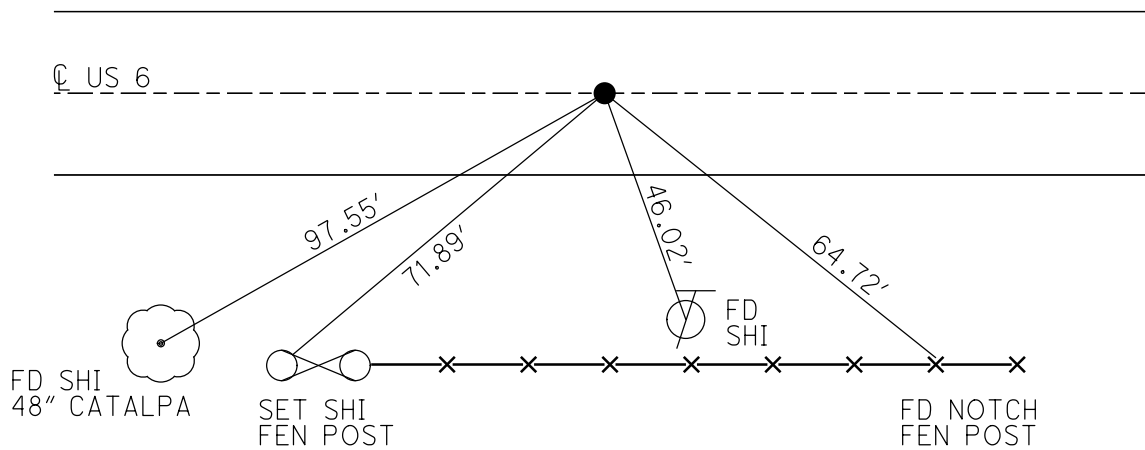
PERSONNEL _____ REFERENCE NO. 20 B SHEET 17 OF 19
 NOTES AUBLE DATE 9/4/19 ROUTE US 6
 H.C. LEU WEATHER SUNNY COUNTY WILLIAMS
 R.C. NASON TEMP. 65° TOWNSHIP SPRINGFIELD
 NIESE SECTION 30
 DWG BY NIESE PID 95792 T 6 N R 4 E

TYPE MONUMENT R.R.SPIKE
~~ON SURFACE~~ - BELOW 4"
 OFFSET \varnothing PAVEMENT ON LT : RT
11.8' TO LT EDGE PAVEMENT
 STATION: 1002+75.84



HORIZ.DATUM: NAD83(2011) GEOID: 2012A
 GRID: NORTHING: 652651.877 EASTING: 1435783.547

RECORD:
 FD LG.R.R.SPIKE
 4" DOWN
 5/30/86
 FD P.K./WASHER
 4/29/02, MB
 FD P.K.NAIL
 8/28/03, MB
 DNF
 2/13/18, JFO
 FD R.R.SPIKE
 4" DOWN
 REFB20
 9/4/19, JLL
 SET MAG/WASHER
 11/14/19, JFO



O.D.O.T. DISTRICT 2 SURVEY OFFICE (USE ONLY)

PERSONNEL

REFERENCE NO. 21

SHEET 18 OF 19

NOTES AUBLE
 H.C. LEU
 R.C. NASON
NIESE

DATE 9/4/19
 WEATHER SUNNY
 TEMP. 65°

ROUTE US 6
 COUNTY WILLIAMS
 TOWNSHIP SPRINGFIELD
 SECTION 31

DWG BY NIESE PID 95792

T 6 N R 4 E

TYPE MONUMENT MAG/WASHER

ON SURFACE - ~~BELOW~~ ON

OFFSET \varnothing PAVEMENT 1.0' LT : ~~RT~~

11.8' TO LT EDGE PAVEMENT

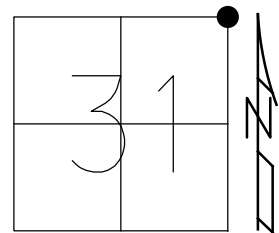
STATION: 1015+96.84

HORZ.DATUM: NAD83(2011)

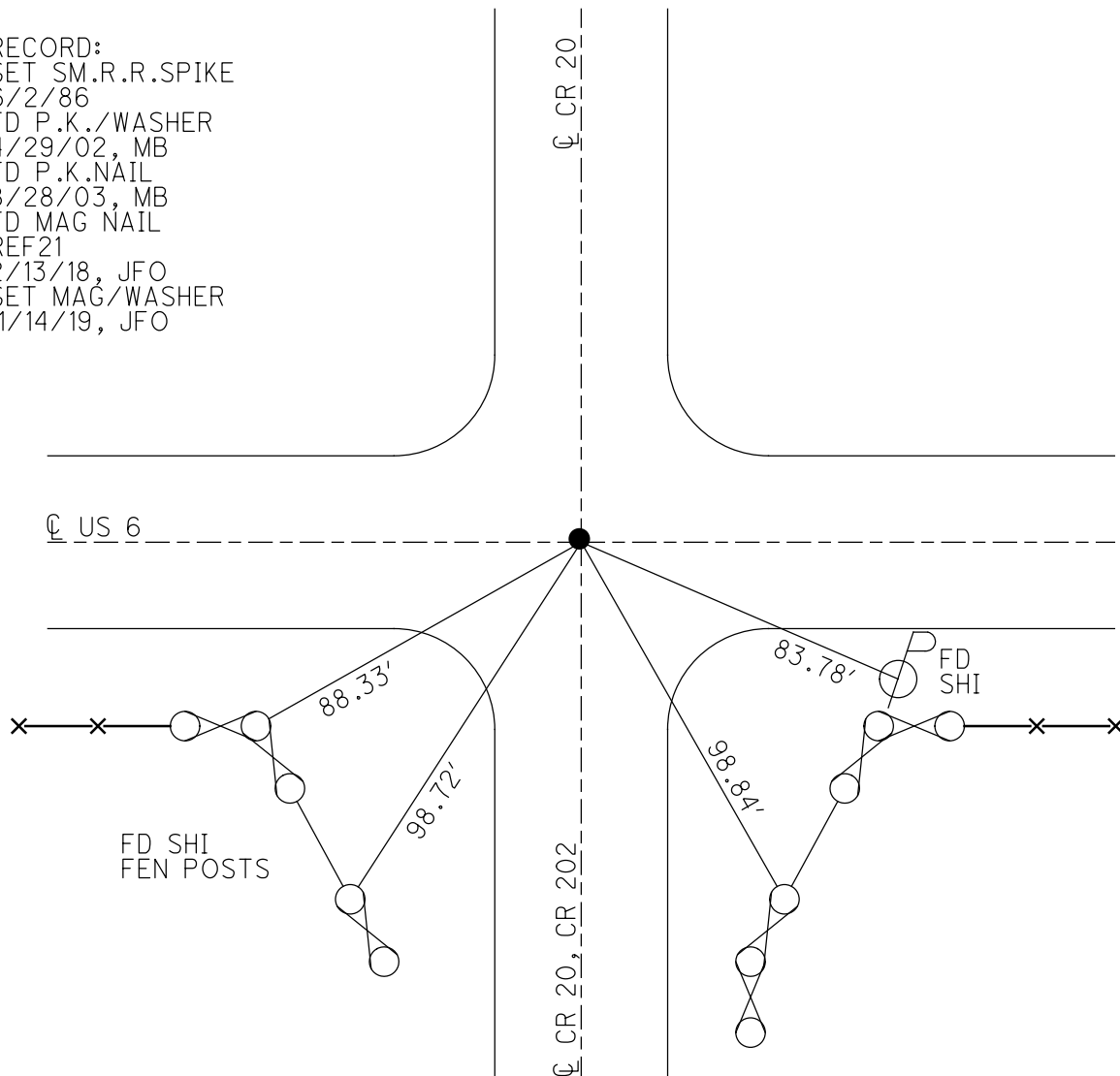
GEOID: 2012A

GRID: NORTHING: 652633.210

EASTING: 1437104.417



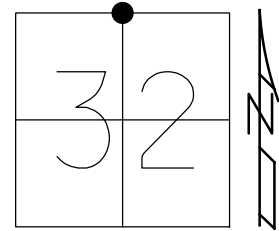
RECORD:
 SET SM.R.R.SPIKE
 6/2/86
 FD P.K./WASHER
 4/29/02, MB
 FD P.K.NAIL
 8/28/03, MB
 FD MAG NAIL
 REF21
 2/13/18, JFO
 SET MAG/WASHER
 11/14/19, JFO



O.D.O.T. DISTRICT 2 SURVEY OFFICE (USE ONLY)

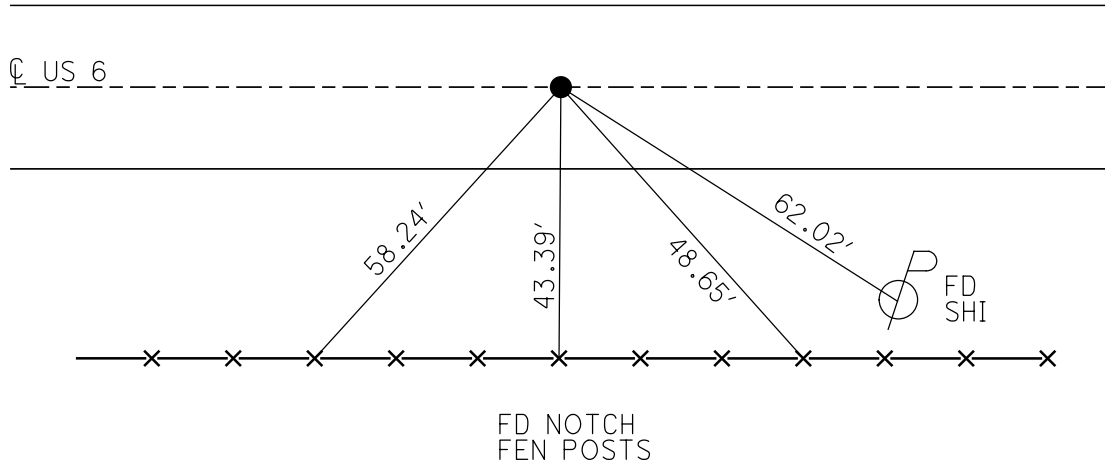
PERSONNEL _____ REFERENCE NO. 21 A SHEET 19 OF 19
 NOTES AUBLE DATE 9/4/19 ROUTE US 6
 H.C. LEU WEATHER SUNNY COUNTY WILLIAMS
 R.C. NASON TEMP. 65° TOWNSHIP SPRINGFIELD
 _____ NIESE SECTION 32
 DWG BY NIESE PID 95792 T 6 N R 4 E

TYPE MONUMENT MAG NAIL
 ON SURFACE - ~~BELOW~~ ON
 OFFSET \odot PAVEMENT ON LT : RT
12.0' TO LT EDGE PAVEMENT
 STATION: 1042+71.97



HORZ. DATUM: NAD83(2011) GEOID: 2012A
 GRID: NORTHING: 652584.459 EASTING: 1439779.103

RECORD:
 SET SM.R.R.SPIKE
 6/2/86
 FD P.K./WASHER
 4/29/02, MB
 SET MAG/WASHER
 8/28/03, MB
 FD MAG NAIL
 REFA21
 2/13/18, JFO
 3/1/19, JFO
 SET MAG/WASHER
 11/14/19, JFO



O.D.O.T. DISTRICT 2 SURVEY OFFICE (USE ONLY)

PERSONNEL

REFERENCE NO. 22

SHEET 1 OF 9

NOTES JAMES

DATE 3/1/19

ROUTE US 6

H.C. O'DONNELL

WEATHER SUNNY

COUNTY WILLIAMS

R.C. JAMES

TEMP. 27°

TOWNSHIP SPRINGFIELD

SECTION 32

DWG BY NIESE PID 95997

T 6 N R 4 E

TYPE MONUMENT MAG NAIL

ON SURFACE - ~~BELOW~~ ON

OFFSET 0.4' LT : ~~RT~~

11.3' TO LT EDGE PAVEMENT

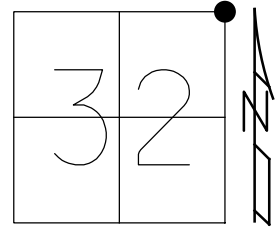
STATION: 1069+50.46

HORIZ.DATUM: NAD83 2011

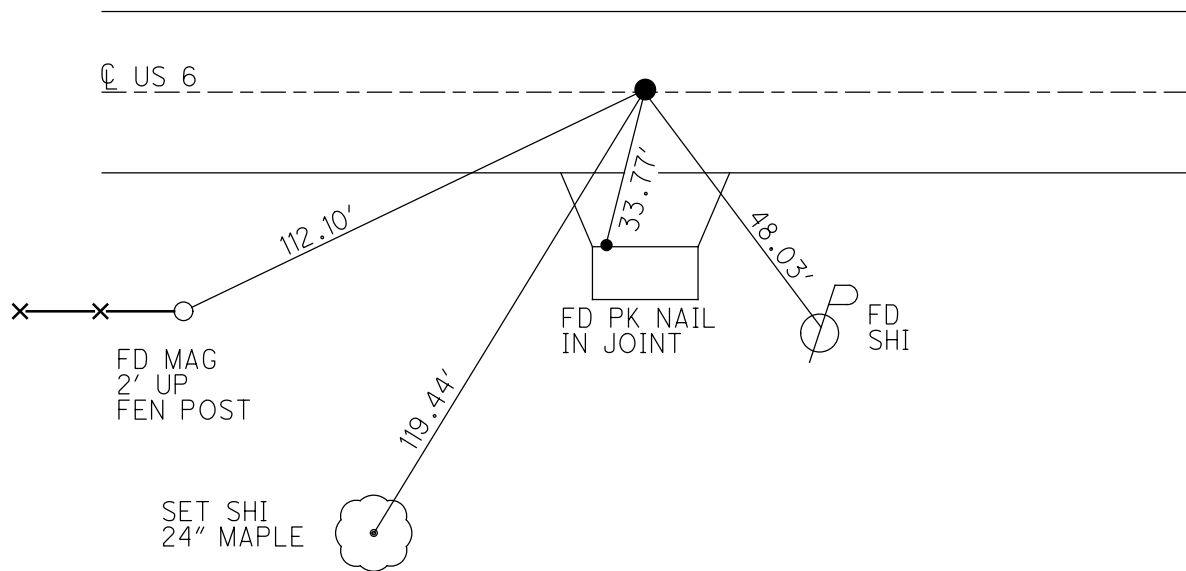
GEOID: NAVD88 2012A

GRID: NORTHING: 652541.677

EASTING: 1442457.259



RECORD:
 SET SM.R.R.SPIKE
 6/2/86
 FD P.K./WASHER
 4/29/02, MB
 SET MAG/WASHER
 8/28/03, MB
 FD MAG/WASHER
 REF22
 2/14/18, JFO
 FD MAG NAIL
 3/1/19, JFO
 SET MAG/WASHER
 1/14/21, JFO



O.D.O.T. DISTRICT 2 SURVEY OFFICE (USE ONLY)

PERSONNEL

REFERENCE NO. 22 A

SHEET 2 OF 9

NOTES JAMES

DATE 3/1/19

ROUTE US 6

H.C. O'DONNELL

WEATHER SUNNY

COUNTY WILLIAMS

R.C. JAMES

TEMP. 27°

TOWNSHIP SPRINGFIELD

SECTION 33

DWG BY NIESE

PID 95997

T 6 N R 4 E

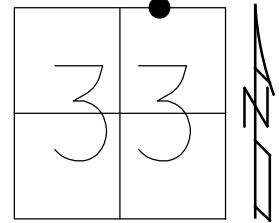
TYPE MONUMENT D.N.F. P.K.SHANK

ON SURFACE - ~~BELOW~~ ON

OFFSET \varnothing PAVEMENT 1.0' LT : ~~RT~~

- TO - EDGE PAVEMENT

STATION: 1102+99



HORZ.DATUM: NAD83 2011

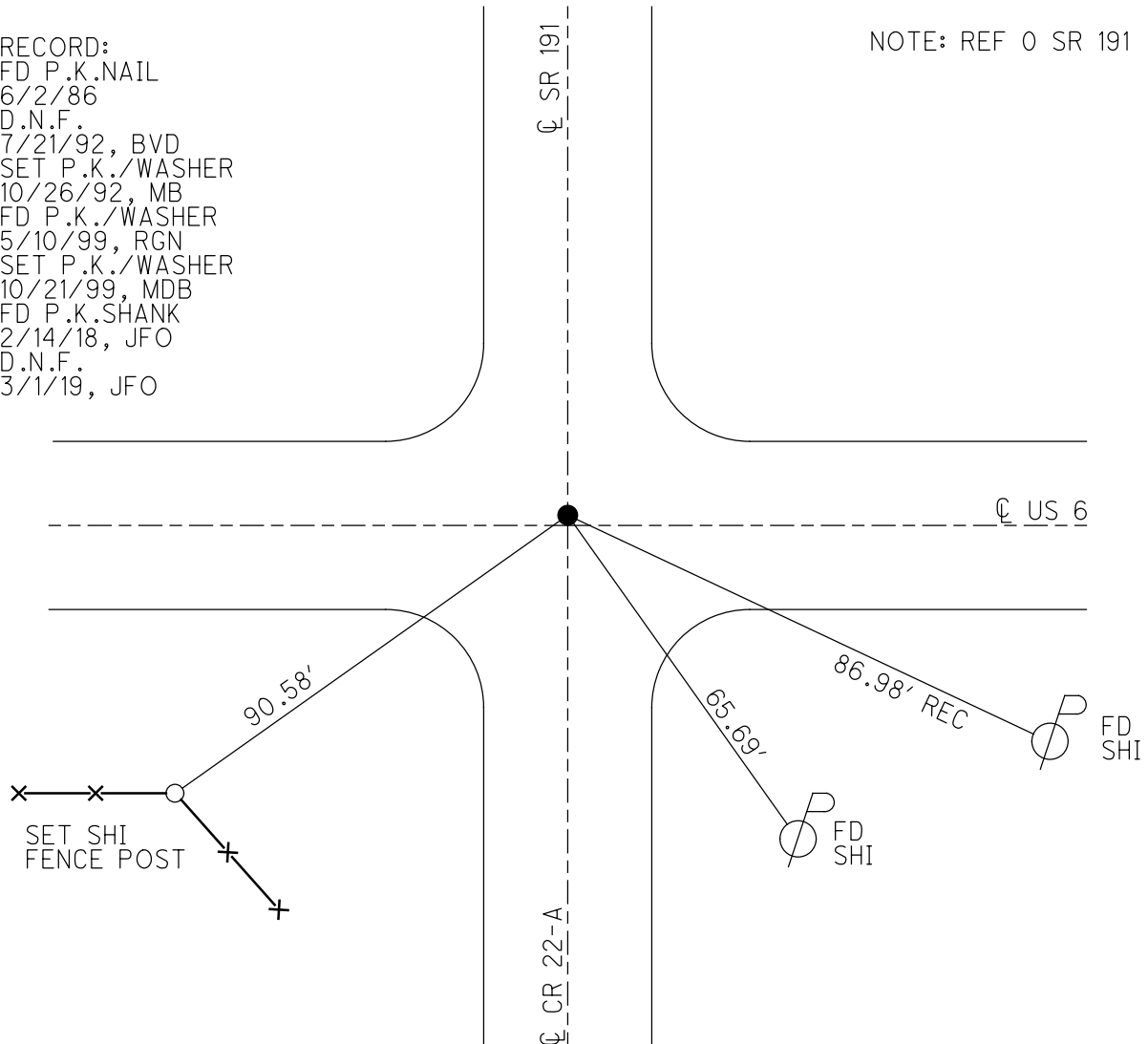
GEOID: NAVD88 2012A

GRID: NORTHING: -

EASTING: -

RECORD:
 FD P.K.NAIL
 6/2/86
 D.N.F.
 7/21/92, BVD
 SET P.K./WASHER
 10/26/92, MB
 FD P.K./WASHER
 5/10/99, RGN
 SET P.K./WASHER
 10/21/99, MDB
 FD P.K.SHANK
 2/14/18, JFO
 D.N.F.
 3/1/19, JFO

NOTE: REF 0 SR 191



O.D.O.T. DISTRICT 2 SURVEY OFFICE (USE ONLY)

PERSONNEL _____

REFERENCE NO. 23

SHEET 3 OF 9

NOTES SEAMAN DATE 2/14/18

H.C. O'DONNELL WEATHER SUNNY

R.C. LEU TEMP. 23°

ROUTE US 6

COUNTY WILLIAMS

TOWNSHIP SPRINGFIELD

SECTION 33

DWG BY NIESE PID 95997

T 6 N R 4 E

TYPE MONUMENT P.K./WASHER

ON SURFACE - ~~BELOW~~ ON

OFFSET 0.2' LT : ~~RT~~

12.0' TO LT EDGE PAVEMENT

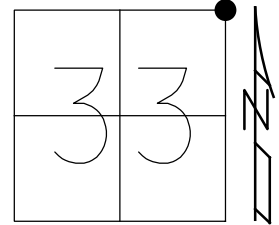
STATION: 1121+84.94

HORZ.DATUM: NAD83 2011

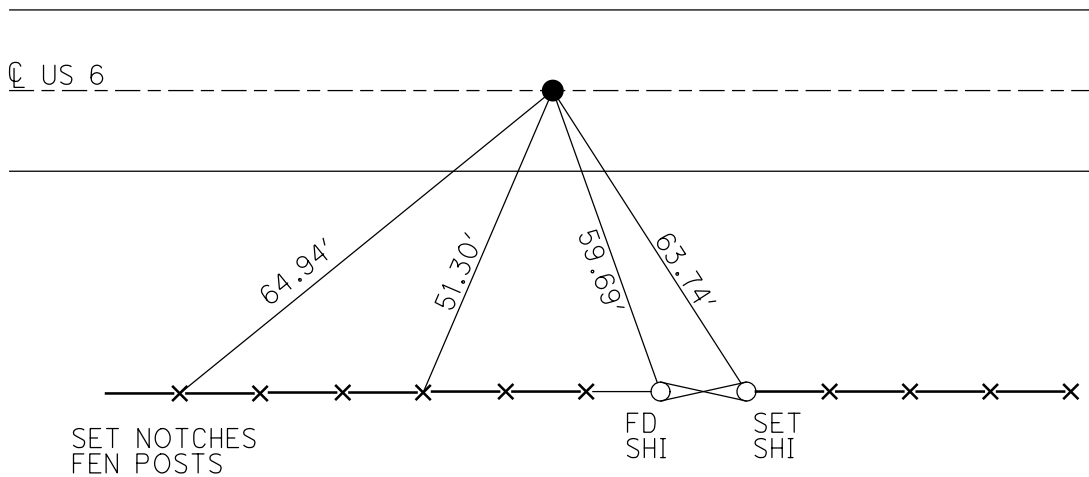
GEOID: NAVD88 2012A

GRID: NORTHING: 652459.474

EASTING: 1447691.093



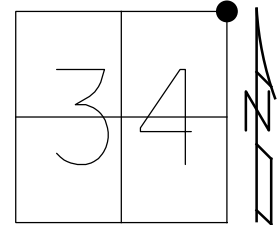
RECORD:
 SET P.K.NAIL
 9/8/86, IRS
 FD P.K.NAIL
 5/10/99, MDB
 SET P.K./WASHER
 10/21/99, MDB
 FD P.K./WASHER
 REF23
 2/14/18, JFO
 SET MAG/WASHER
 1/14/21, JFO



O.D.O.T. DISTRICT 2 SURVEY OFFICE (USE ONLY)

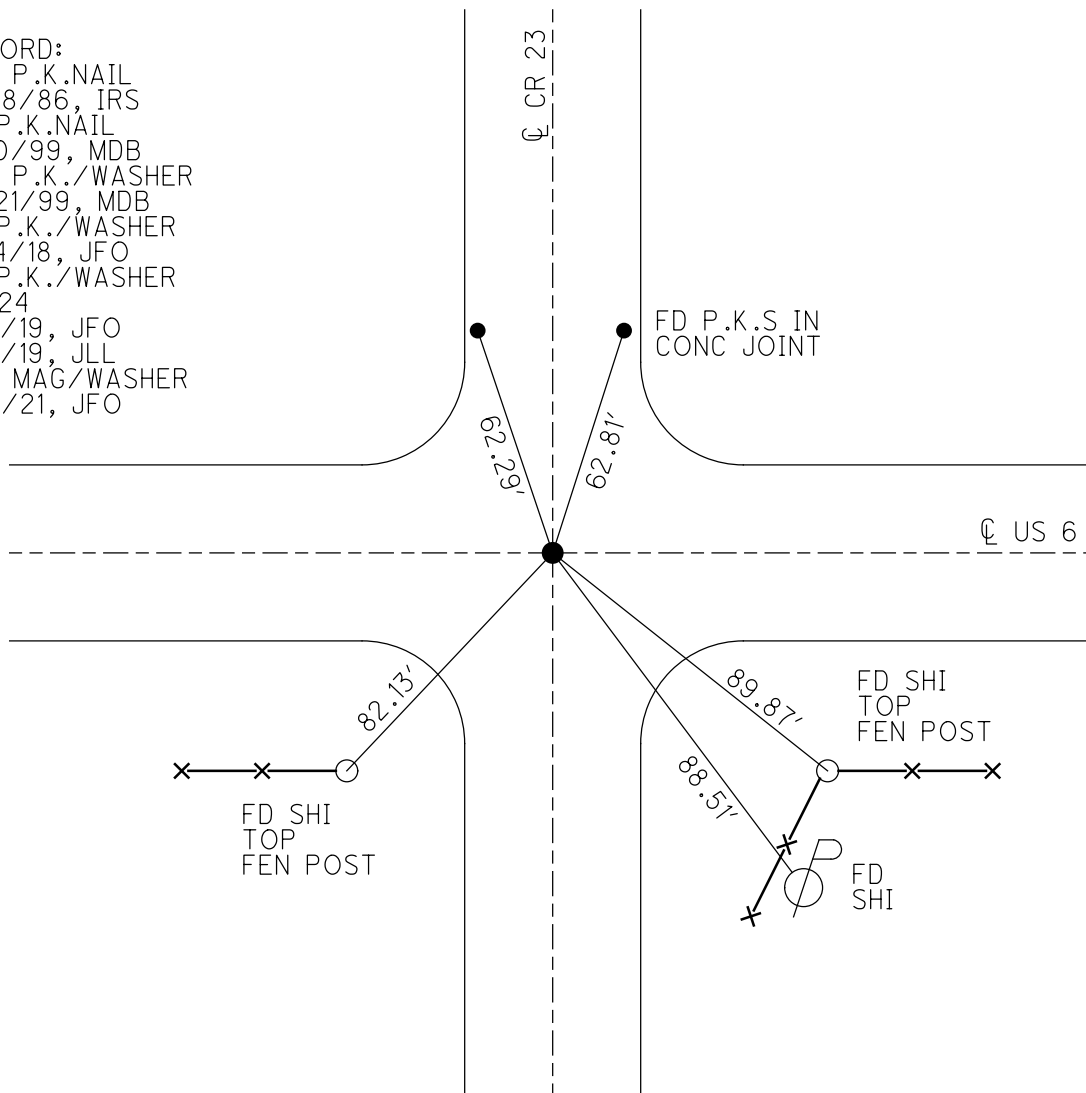
PERSONNEL _____ REFERENCE NO. 24 SHEET 4 OF 9
 NOTES AUBLE DATE 9/4/19 ROUTE US 6
 H.C. LEU WEATHER SUNNY COUNTY WILLIAMS
 R.C. NASON TEMP. 71° TOWNSHIP SPRINGFIELD
 _____ NIESE SECTION 34
 DWG BY NIESE PID 95997 T 6 N R 4 E

TYPE MONUMENT P.K./WASHER
 ON SURFACE - ~~BELOW~~ ON
 OFFSET ☉ PAVEMENT ON LT : RT
- TO - EDGE PAVEMENT
 STATION: 1174+97.38



HORIZ.DATUM: NAD83 2011 GEOID: NAVD88 2012A
 GRID: NORTHING: 652370.071 EASTING: 1453002.777

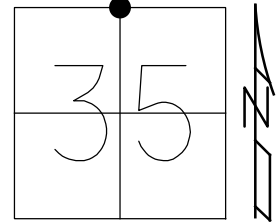
RECORD:
 SET P.K.NAIL
 9/08/86, IRS
 FD P.K.NAIL
 5/10/99, MDB
 SET P.K./WASHER
 10/21/99, MDB
 FD P.K./WASHER
 2/14/18, JFO
 FD P.K./WASHER
 REF24
 3/4/19, JFO
 9/4/19, JLL
 SET MAG/WASHER
 1/14/21, JFO



O.D.O.T. DISTRICT 2 SURVEY OFFICE (USE ONLY)

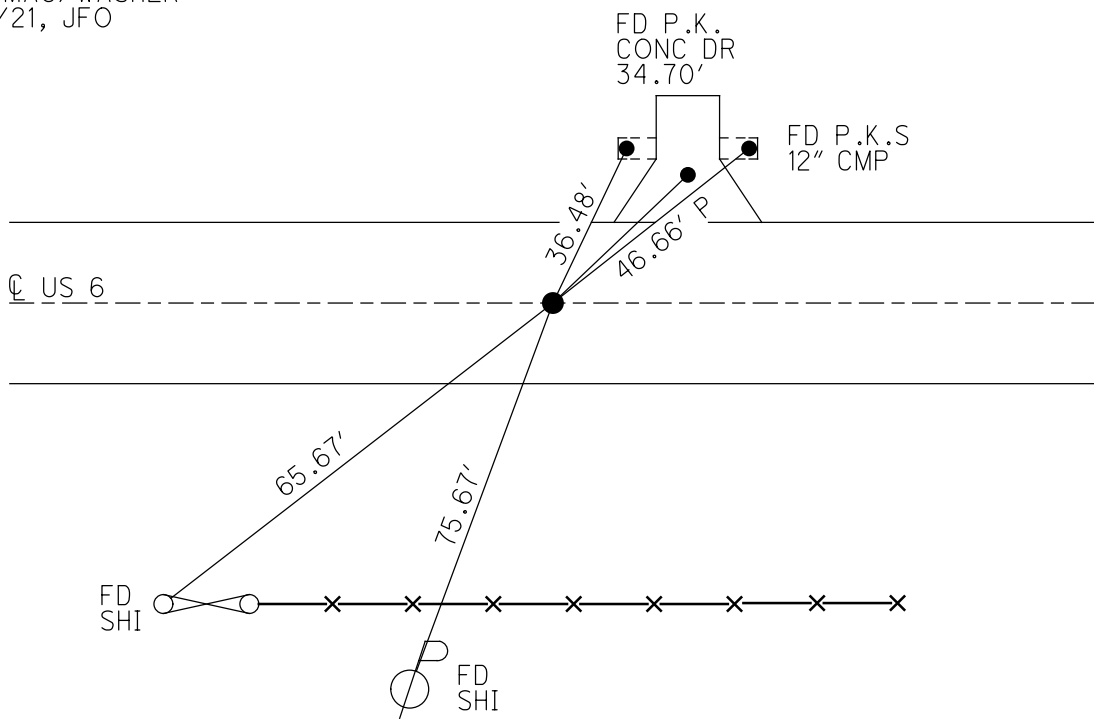
PERSONNEL _____ REFERENCE NO. 24 A SHEET 5 OF 9
 NOTES AUBLE DATE 9/4/19 ROUTE US 6
 H.C. LEU WEATHER SUNNY COUNTY WILLIAMS
 R.C. NASON TEMP. 71° TOWNSHIP SPRINGFIELD
 _____ NIESE SECTION 35
 DWG BY NIESE PID 95997 T 6 N R 4 E

TYPE MONUMENT P.K./WASHER
 ON SURFACE - ~~BELOW~~ ON
 OFFSET Q PAVEMENT ON LT : RT
11.8' TO LT EDGE PAVEMENT
 STATION: 1201+39.63



HORZ.DATUM: NAD83 2011 GEOID: NAVD88 2012A
 GRID: NORTHING: 652325.484 EASTING: 1455644.646

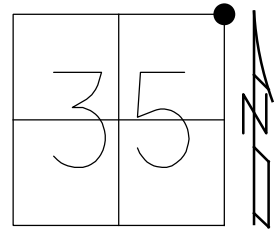
RECORD:
 FD P.K.NAIL
 5/10/99, MDB
 SET P.K./WASHER
 10/21/99, MDB
 FD P.K./WASHER
 REFA24
 2/14/18, JFO
 9/4/19, JLL
 SET MAG/WASHER
 1/14/21, JFO



O.D.O.T. DISTRICT 2 SURVEY OFFICE (USE ONLY)

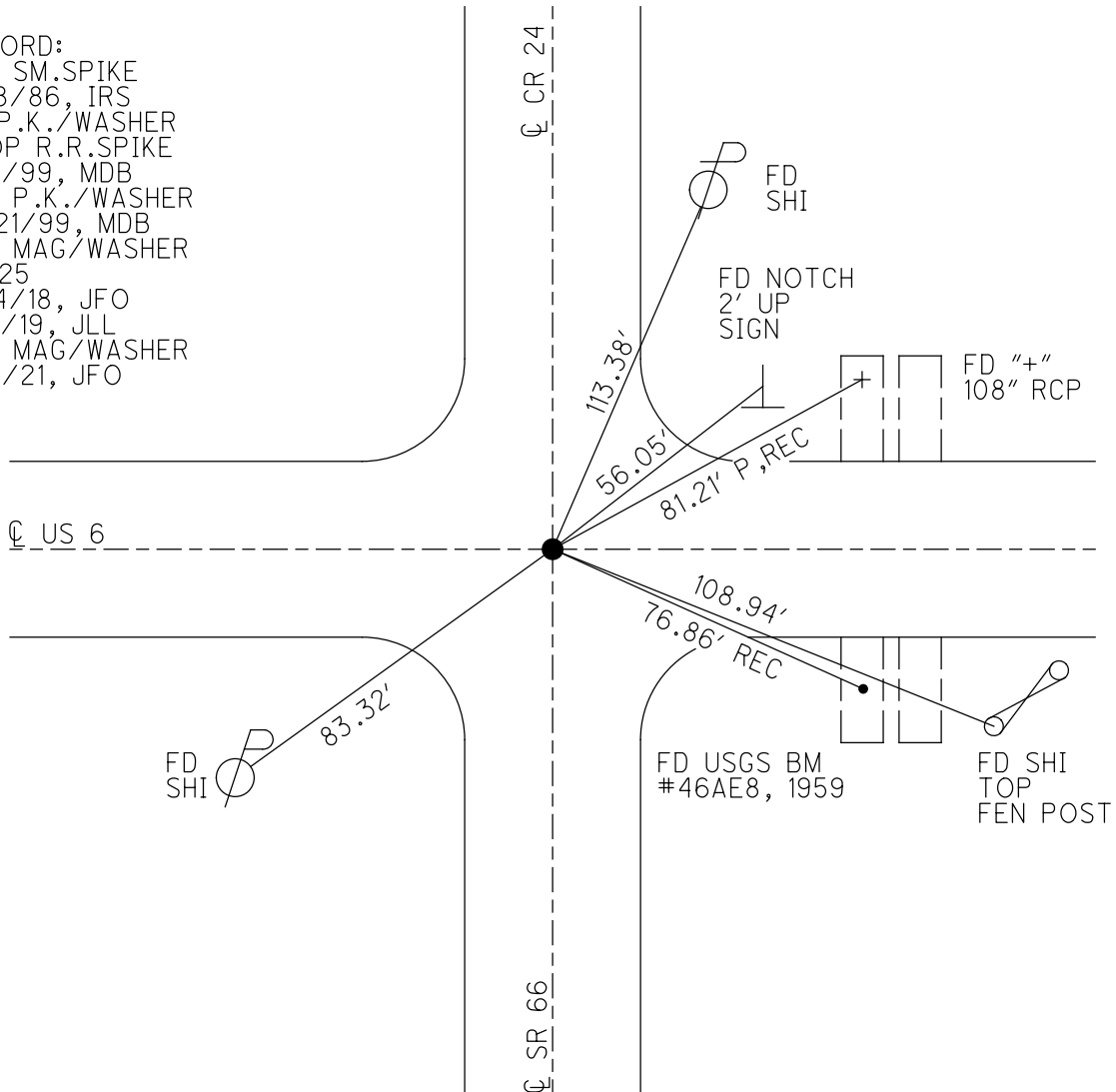
PERSONNEL _____ REFERENCE NO. 25 SHEET 6 OF 9
 NOTES AUBLE DATE 9/4/19 ROUTE US 6
 H.C. LEU WEATHER CLOUDY COUNTY WILLIAMS
 R.C. NASON TEMP. 71° TOWNSHIP SPRINGFIELD
 _____ NIESE SECTION 35
 DWG BY NIESE PID 95792 T 6 N R 4 E

TYPE MONUMENT MAG/WASHER
 ON SURFACE - ~~BELOW~~ ON
 OFFSET ☐ PAVEMENT ON LT : RT
- TO - EDGE PAVEMENT
 STATION: 1227+86.43



HORZ.DATUM: NAD83 2011 GEOID: NAVD 2012A
 GRID: NORTHING: 652278.780 EASTING: 1458291.034

RECORD:
 SET SM.SPIKE
 9/18/86, IRS
 FD P.K./WASHER
 ATOP R.R.SPIKE
 5/11/99, MDB
 SET P.K./WASHER
 10/21/99, MDB
 SET MAG/WASHER
 REF25
 2/14/18, JFO
 9/4/19, JLL
 SET MAG/WASHER
 1/14/21, JFO



O.D.O.T. DISTRICT 2 SURVEY OFFICE (USE ONLY)

PERSONNEL

REFERENCE NO. 25 A

SHEET 7 OF 9

NOTES AUBLE

DATE 9/4/19

ROUTE US 6

H.C. LEU

WEATHER CLOUDY

COUNTY WILLIAMS

R.C. NASON

TEMP. 72°

TOWNSHIP SPRINGFIELD

NIESE

DWG BY NIESE

PID 95792

SECTION 36

T 6 N R 4 E

TYPE MONUMENT P.K.SHANK

ON SURFACE - ~~BELOW~~ ON

OFFSET ☑ PAVEMENT ON LT : RT

11.8' TO LT EDGE PAVEMENT

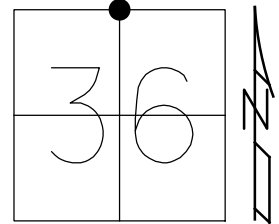
STATION: 1254+28.28

HORZ.DATUM: NAD83 2011

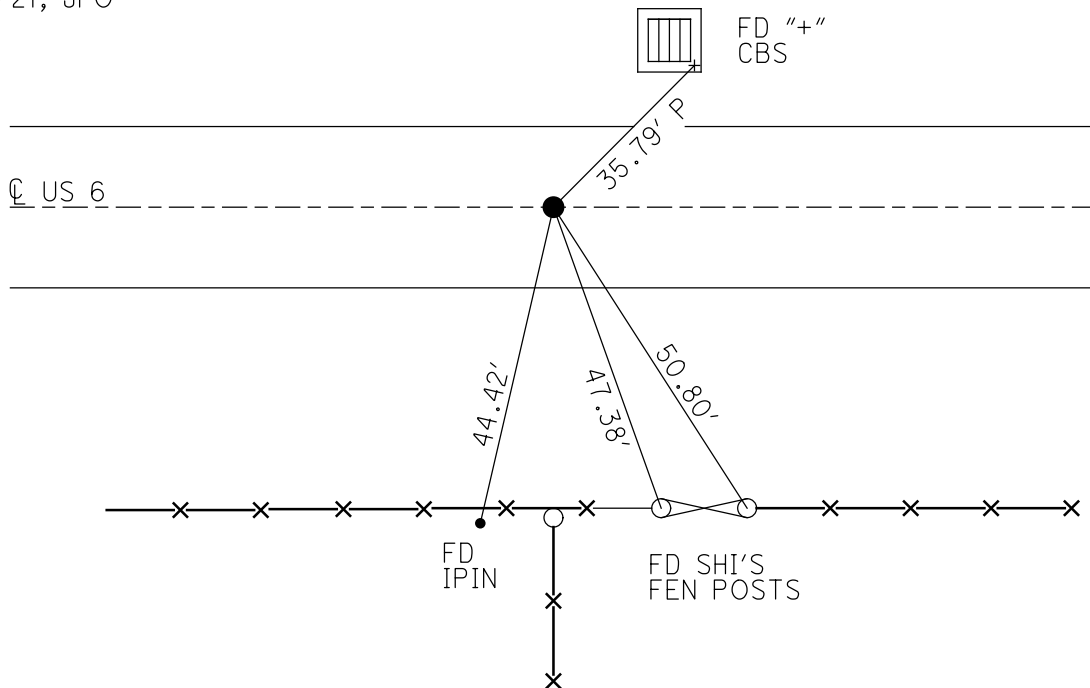
GEOID: NAVD88 2012A

GRID: NORTHING: 652225.196

EASTING: 1460932.349



RECORD:
 SM.R.R.SPIKE
 9/8/86, IRS
 FD R.R.SPIKE
 5/10/99, MDB
 SET P.K./WASHER
 10/21/99, MDB
 FD P.K./WASHER
 REFA25
 2/14/18, JFO
 FD P.K.SHANK
 9/4/19, JLL
 SET MAG/WASHER
 1/14/21, JFO



O.D.O.T. DISTRICT 2 SURVEY OFFICE (USE ONLY)

PERSONNEL _____ REFERENCE NO. 25 B SHEET 8 OF 9
NOTES O'DONNELL DATE 2/14/18 ROUTE US 6
H.C. _____ WEATHER FAIR COUNTY WILLIAMS
R.C. _____ TEMP. 33° TOWNSHIP SPRINGFIELD
DWG BY NIESE PID 95792 SECTION 36
T 6 N R 4 E

TYPE MONUMENT D.N.F. R.R. SPIKE

~~ON SURFACE~~ - BELOW 2"

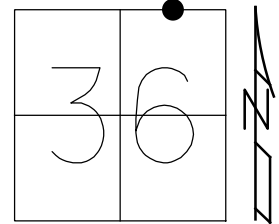
OFFSET \odot PAVEMENT 0.35' ~~RT~~ : RT

- TO - EDGE PAVEMENT

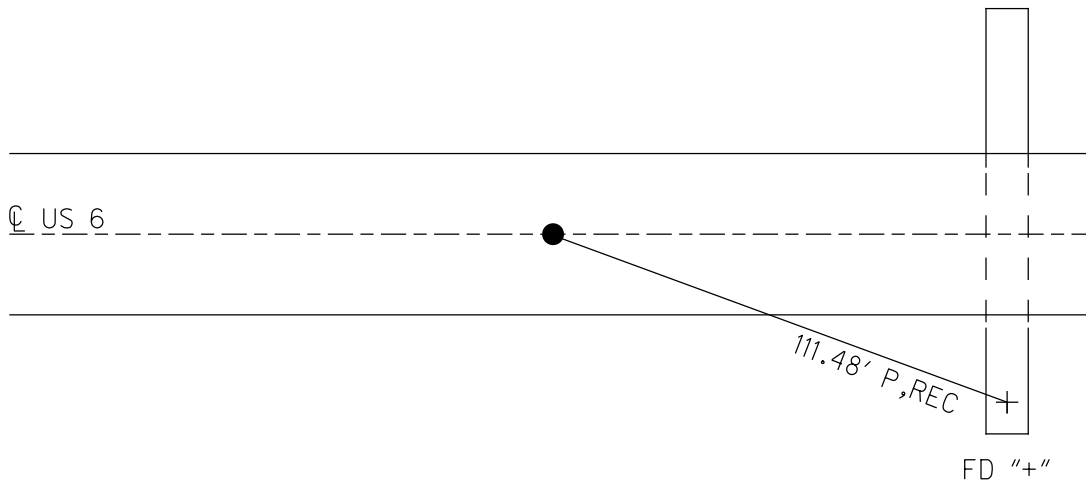
STATION: 1267+51

HORZ. DATUM: NAD83 2011 GEOID: NAVD88 2012A

GRID: NORTHING: - EASTING: -



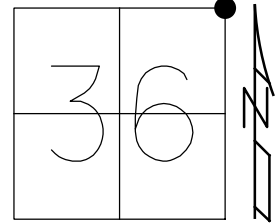
RECORD:
SET SM R.R. SPIKE
9/08/86, IRS
D.N.F.
2/14/18, JFO



O.D.O.T. DISTRICT 2 SURVEY OFFICE (USE ONLY)

PERSONNEL _____ REFERENCE NO. 26 SHEET 9 OF 9
 NOTES HOFFMAN DATE 5/6/85 ROUTE US 6
 H.C. BARNHISEL WEATHER CLOUDY COUNTY WILLIAMS
 R.C. HOFFMAN TEMP. 65° TOWNSHIP SPRINGFIELD
 SECTION 36
 DWG BY NIESE PID 95792 T 6 N R 4 E

TYPE MONUMENT R.R. SPIKE
~~ON SURFACE~~ - BELOW 1 1/2"
 OFFSET 10.5' ET : RT
- TO - EDGE PAVEMENT
 STATION: 1280+69.09



HORZ. DATUM: NAD83 2011 GEOID: NAVD88 2012A
 GRID: NORTHING: 652170.116 EASTING: 1463572.583

RECORD:
 STA. 701+20.5
 SET SM.R.R. SPIKE
 6/13/85, SWH
 FD MAG/WASHER
 REF 26
 2/14/18, JFO

