

O.D.O.T. DISTRICT 2 SURVEY OFFICE (USE ONLY)

PERSONNEL

REFERENCE NO. 9 C

SHEET 28 OF 41

NOTES RHOADES  
 H.C. O'DONNELL  
 R.C. TRENKA  
HAGEMeyer

DATE 7/19/18  
 WEATHER CLOUDY  
 TEMP. 68°

ROUTE US 6  
 COUNTY WILLIAMS  
 TOWNSHIP CENTER  
 SECTION 28

DWG BY NIESE PID 102827

T 6 N R 2 E

TYPE MONUMENT P.K.NAIL

ON SURFACE - ~~BELOW~~ ON

OFFSET CL PAVEMENT ON LT : RT

12.6' TO RT EDGE PAVEMENT

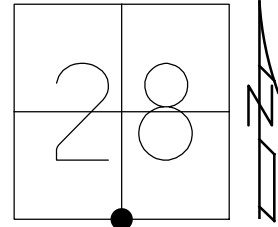
STATION: 459+43.46

HORIZ.DATUM: NAD83 2011

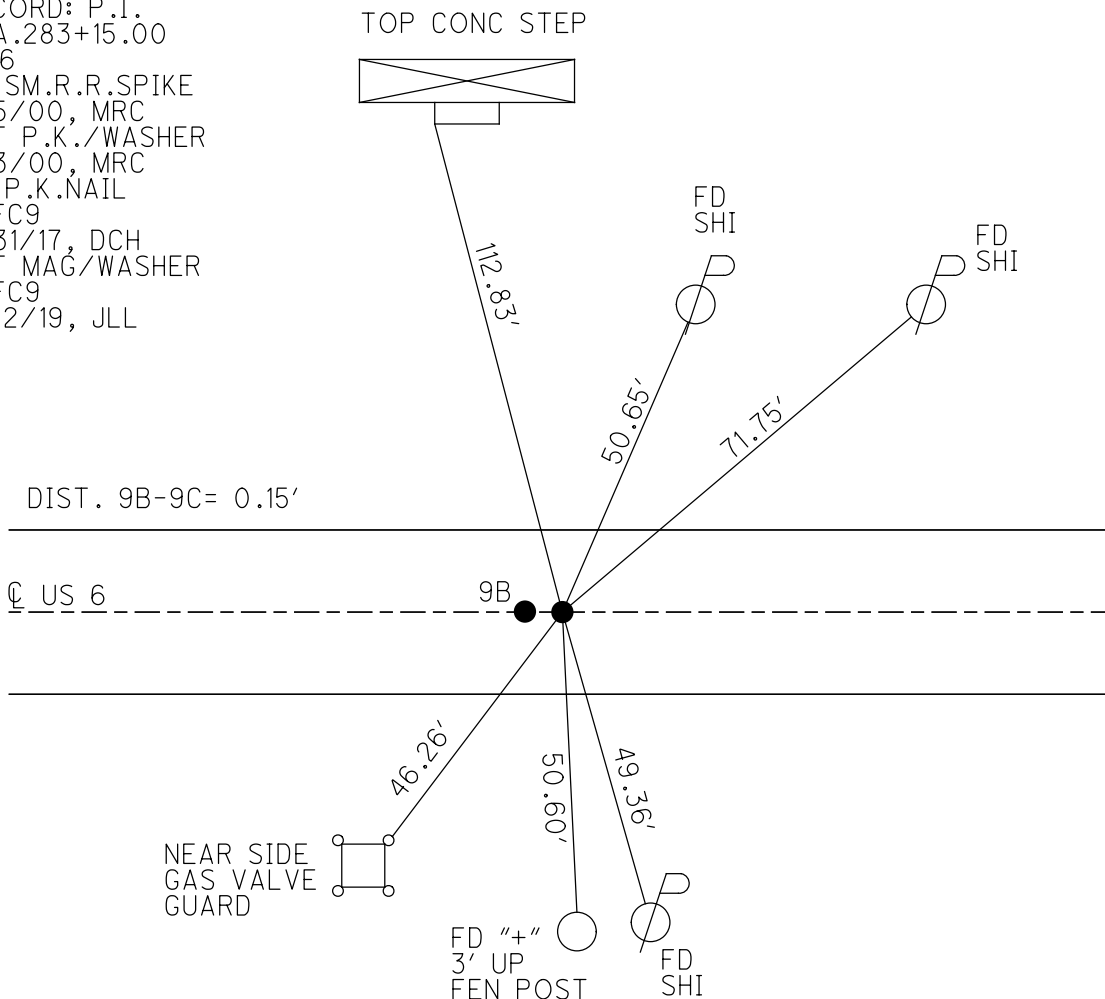
GEOID: NAVD88 2012A

GRID: NORTHING: 653758.432

EASTING: 1381465.008



RECORD: P.I.  
 STA.283+15.00  
 1976  
 FD SM.R.R.SPIKE  
 5/5/00, MRC  
 SET P.K./WASHER  
 8/3/00, MRC  
 FD P.K.NAIL  
 REFC9  
 3/31/17, DCH  
 SET MAG/WASHER  
 REFC9  
 10/2/19, JLL



O.D.O.T. DISTRICT 2 SURVEY OFFICE (USE ONLY)

PERSONNEL

REFERENCE NO. 9 B

SHEET 27 OF 41

NOTES RHOADES  
 H.C. O'DONNELL  
 R.C. TRENKA  
HAGEMEYER

DATE 7/19/18  
 WEATHER CLOUDY  
 TEMP. 68°

ROUTE US 6  
 COUNTY WILLIAMS  
 TOWNSHIP CENTER  
 SECTION 28

DWG BY NIESE PID 102827

T 6 N R 2 E

TYPE MONUMENT MAG NAIL

ON SURFACE - ~~BELOW~~ ON

OFFSET ☐ PAVEMENT ON ~~LT~~ : ~~RT~~

12.6' TO RT EDGE PAVEMENT

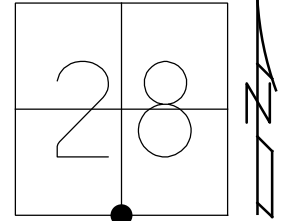
STATION: 459+43.31

HORZ. DATUM: NAD83(2011)

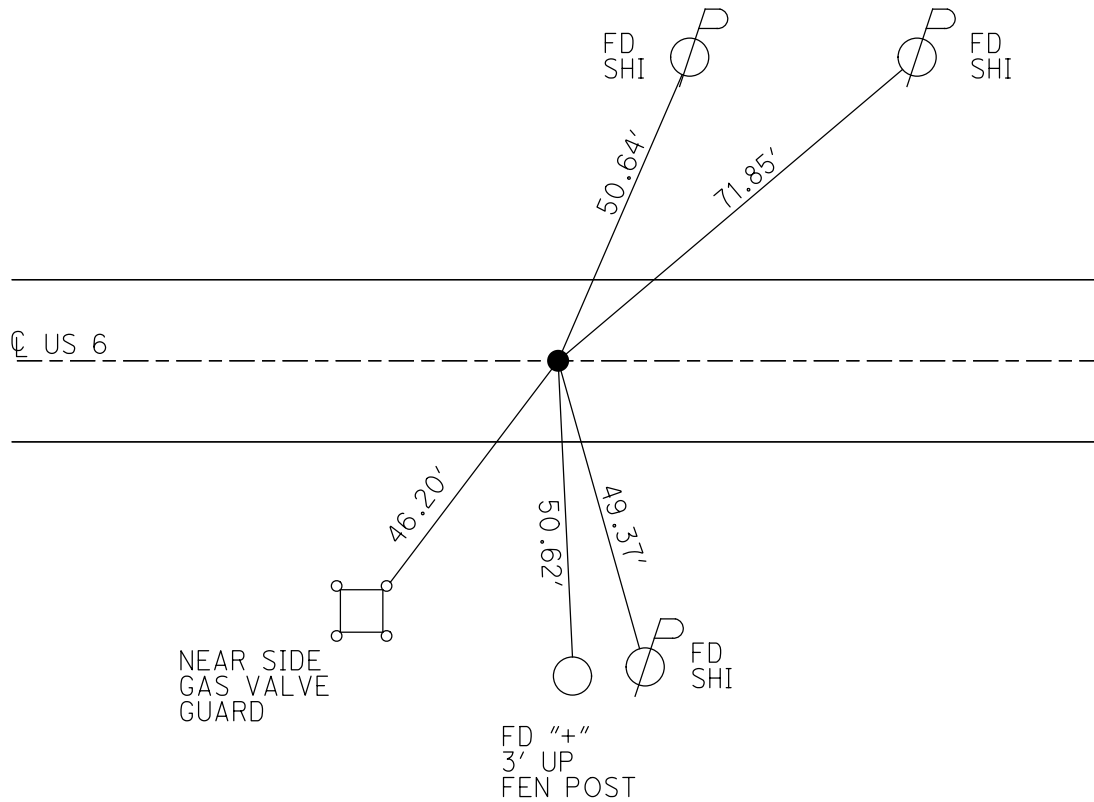
GEOID: 2012A

GRID: NORTHING: 653806.587

EASTING: 1381566.562



RECORD:  
 FD MAG NAIL  
 REFB9  
 3/31/17, DCH



# O.D.O.T. DISTRICT 2 SURVEY OFFICE

PERSONNEL

REFERENCE NO. 9-A

SHEET 30 OF 32

NOTES CANTERBURY

H.C. MOSEK

DATE 5-5-00

ROUTE US 6

R.C. BARNHISEL III

WEATHER cloudy

COUNTY WILLIAMS

TEMP. +78°

TOWNSHIP CENTER

SECTION 28

T6 NR 2 E

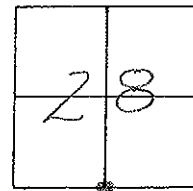
TYPE MONUMENT Sm RR Spk

ON SURFACE - BELOW yes

LEFT - & PAV'T. - RIGHT yes

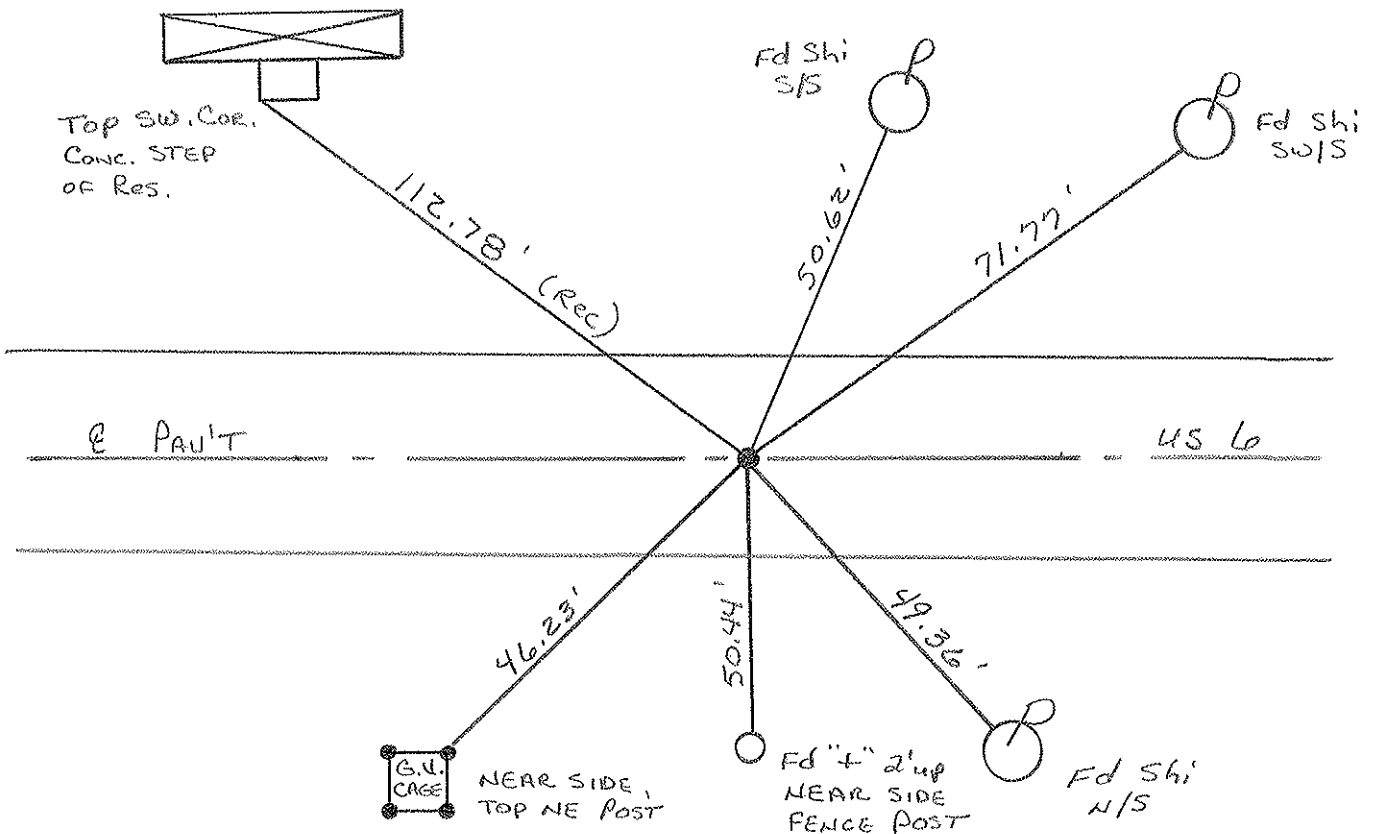
12.6' TO RT EDGE PAVEMENT

S.L.M. 459+58



<sup>1976</sup> RECORD: PI STA: 283+15.00

RESET PK/WASHER  
8-3-00  
M.R.C.



# O.D.O.T. DISTRICT 2 SURVEY OFFICE

PERSONNEL

REFERENCE NO. 9A

SHEET 28 OF       

NOTES LOHRKE

H.C. REED

R.C. Barnhisel

Hoffman

DATE 4-13-88

WEATHER Clear

TEMP. +50

ROUTE U.S. 6

COUNTY Williams

TOWNSHIP CENTER

SECTION 28

T 4 N R 2 E

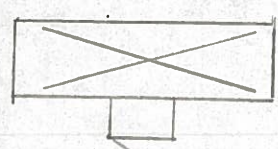
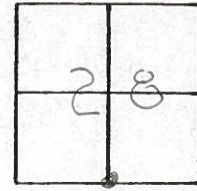
TYPE MONUMENT Reset Small R.R. Spike 6-7-88

ON SURFACE - ~~BELOW~~

~~LEFT~~ - PAV'T. - ~~RIGHT~~

11.1 TO Lt EDGE PAVEMENT

S.L.M. 459+58



~~9-B~~ (9-C)

Top of S.W.  
CORN. CONC. Step  
of Res.

112.78 (REC)

50.66  
Shi  
s/s

71.92  
P Shi  
sw/s

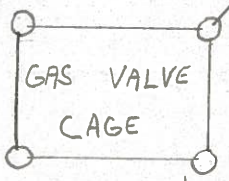
PAV'T.

U.S. 6

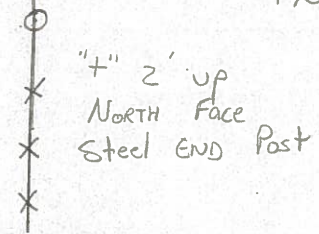
46.22

49.35

Shi  
N/S



Near Edge at  
top of N.E. Pipe



"4" 2' up  
NORTH Face  
Steel END Post

RECORD  
P.I. Sta. 283+15.00

County Williams S.R. U.S. 6

Date 7-21-81

Township Center


Weather P. Cloudy

Section 28

Temp. +75°

T6N, R2E

Personnel HOFFMAN



Loehrke

Householder

9-C  
~~9-A~~

Fd. P.K. Nail @ surface

PROJECT STA ± 459+50

11.1' to N.E.P.

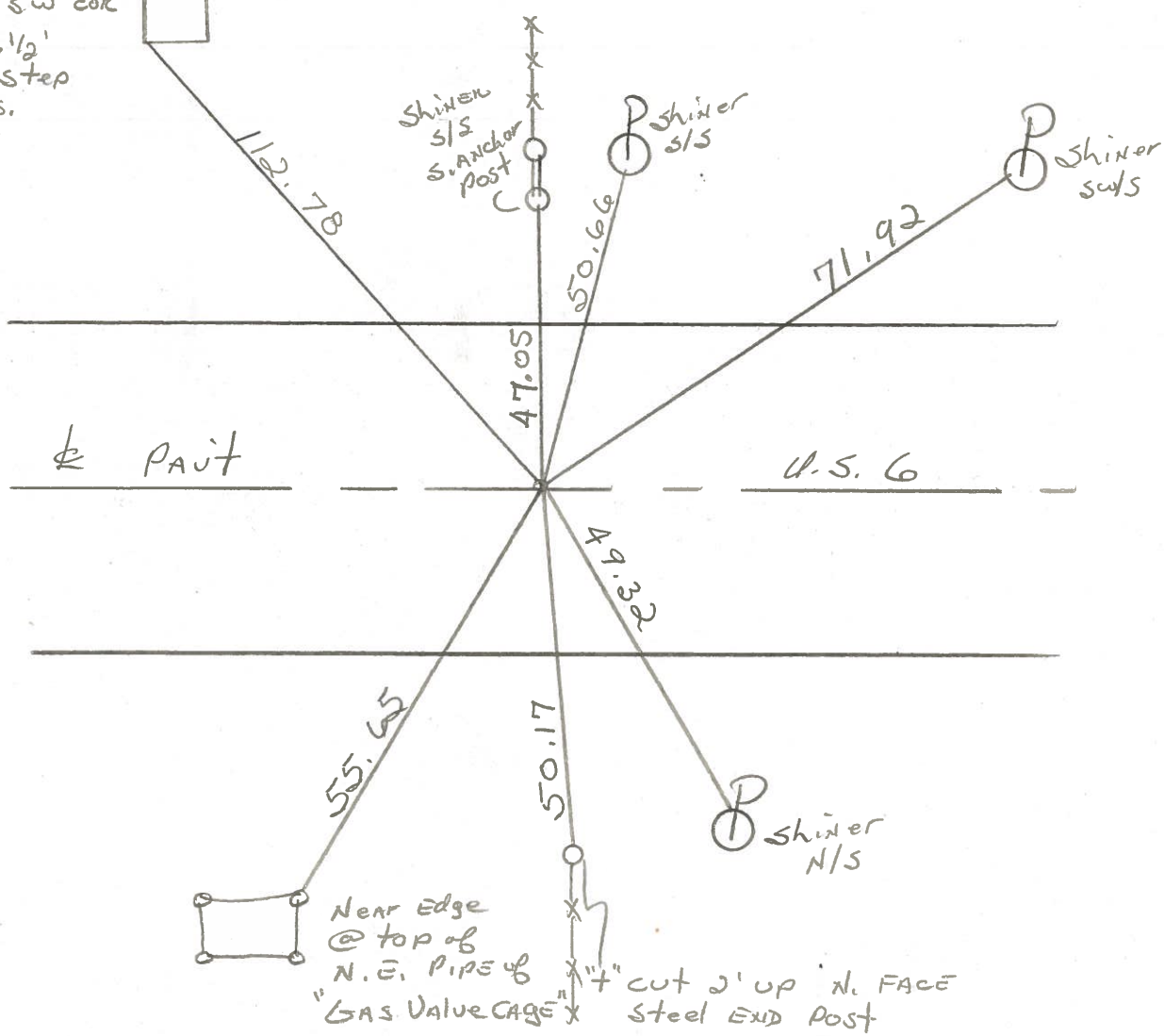
SET SMALL R.R. SPK.

11.0' to S.E.P.

11-6-81 SWH

John North

top of SW cor  
of 4'x6 1/2'  
concr step  
of Res.



P.I. STA. 283+15.00 ~ REC

PERSONNEL TITLE PERSONNEL TITLE

Red Beach  
W. Krape

COUNTY Williams DATE JAN 1976

S. R. US 6 WEATHER

SEC. CENTER TWP. TEMP.

DESCRIPTION CONTROL POINTS JOB NO.

459+46  
50

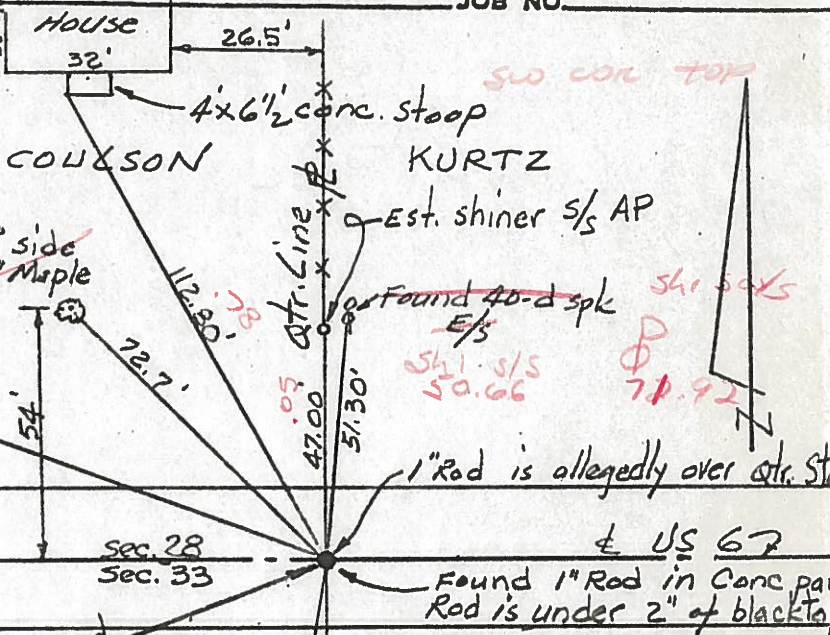
9-A

John North

9-C

11.1 N.E.P.  
11.0 S.E.P.

60-d spk SW/S  
17" Apple



COULSON

KURTZ

90° side  
3" Maple

Est. shiner 5/5 AP

Found 40-d spk  
E/S

54.1 S/S  
50.66

54.1 S/S  
71.92

1" Rod is allegedly over ctr. St

Found 1" Rod in Conc pavt.  
Rod is under 2" of blacktop

PI Sta. 283+15.0  
1" Rod  
Qtr. corner

MOBILE  
HOMES  
EST.

Found Shiner

Negr Side  
St. A.P.

cut '+' 2' up  
50.17

Shi N/S 49.32

55.650  
Top Near edge

540.18' to PI sec. cor. Co Rd #9

11.0 N.E.P.  
11.0 S.E.P.

38.36-D

438+26 30

9-A

set PK top ctr  
west end

Found shiner  
S/S

98.55

24x12" CMP

54

Found '+' on rim, east end of CMP

38.31

28.58

90°

Const. R=17,188.74'

T=540.18'

sec. 28  
sec. 33

US 67

PI Sta. 261+94.72'  
Δ=3°36' Record  
could not find recorded '+'  
in conc. pavt.

91.97

5' up N/S

Found shiner

Found small RR spk (Non-Magnetic) in conc.  
pav't. ctr. joint under 2" of blacktop.  
Replaced the small RR spk with PK & shiner  
in conc ctr. joint. Also set a PK w/ shiner  
on blacktop surface over the other PK.  
13 Jan 76

PERSONNEL	TITLE	PERSONNEL	TITLE	COUNTY	DATE	WEATHER	TEMP.
Louys				Wi.	9/4/58	Fair	75°
Wise				S. R. 6			
Krohn				Edgerton E. Corp. Lim.			
Pessefall				SEC. TO INT. IN RT. #2			
DESCRIPTION: Witnesses to Control Points				LEFT	CENTER LINE	RIGHT	JOB NO.

