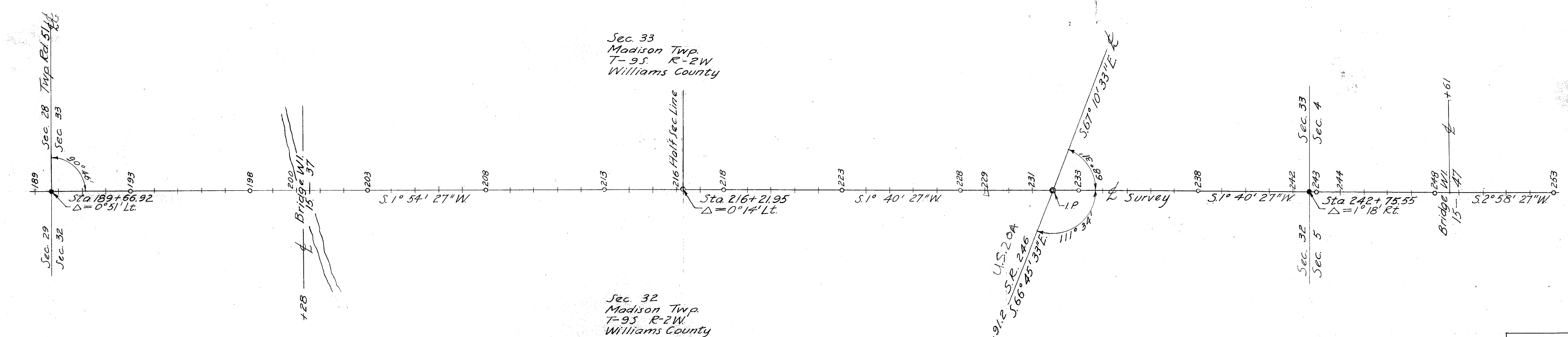
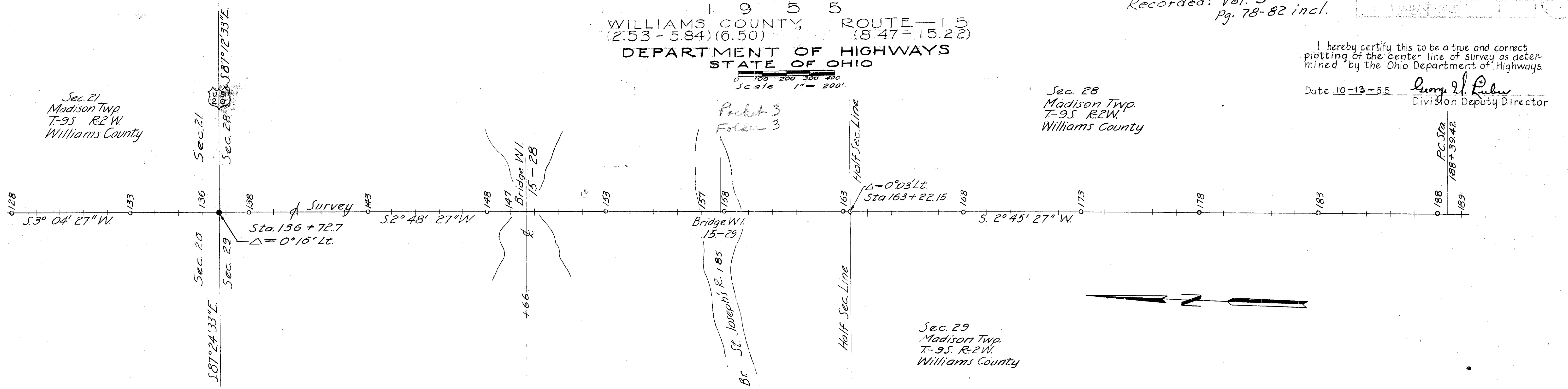



LOCATION PLAN  
 1 9 5 5  
 WILLIAMS COUNTY, ROUTE 15  
 (2.53 - 5.84) (6.50) (8.47 - 15.22)  
 DEPARTMENT OF HIGHWAYS  
 STATE OF OHIO

Recorded: Vol. 5  
 Pg. 78-82 incl.

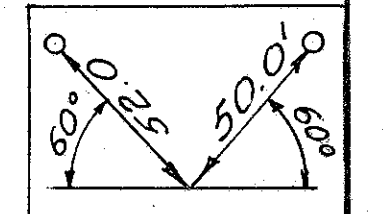
I hereby certify this to be a true and correct plotting of the center line of survey as determined by the Ohio Department of Highways.

Date 10-13-55 George A. Rubin  
 Division Deputy Director



Center line reference monuments will be set before or after construction

--	--	--	--	--	--	--	--	--	--	--	--	--	--	--	--	--	--	--	--	--	--

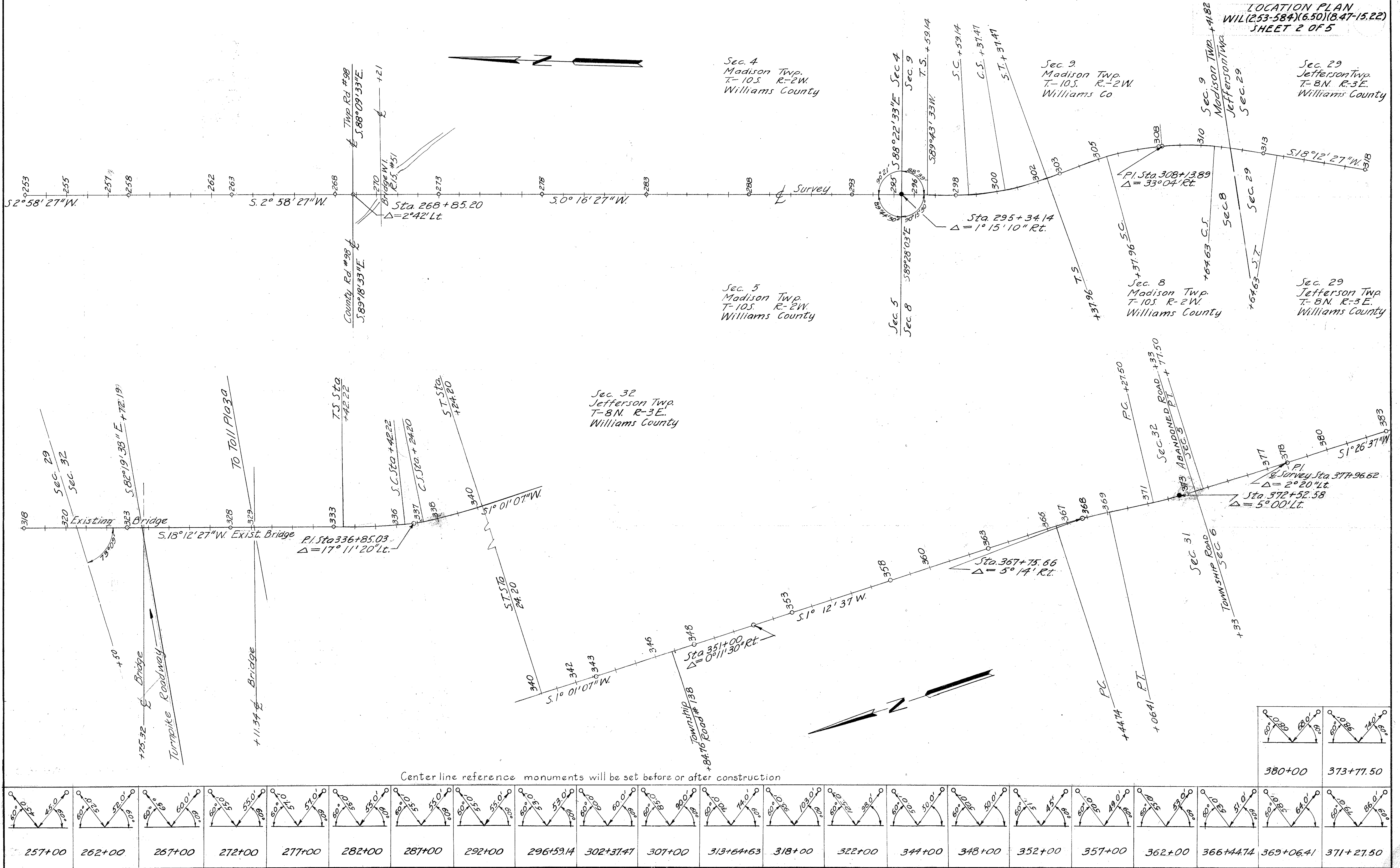


252+00

Scanned July 1997

R 7015 #3 A 44

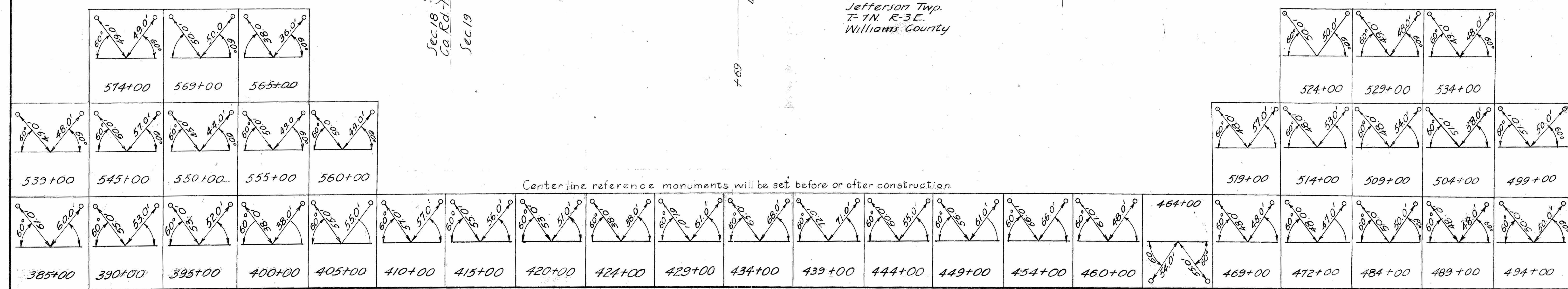
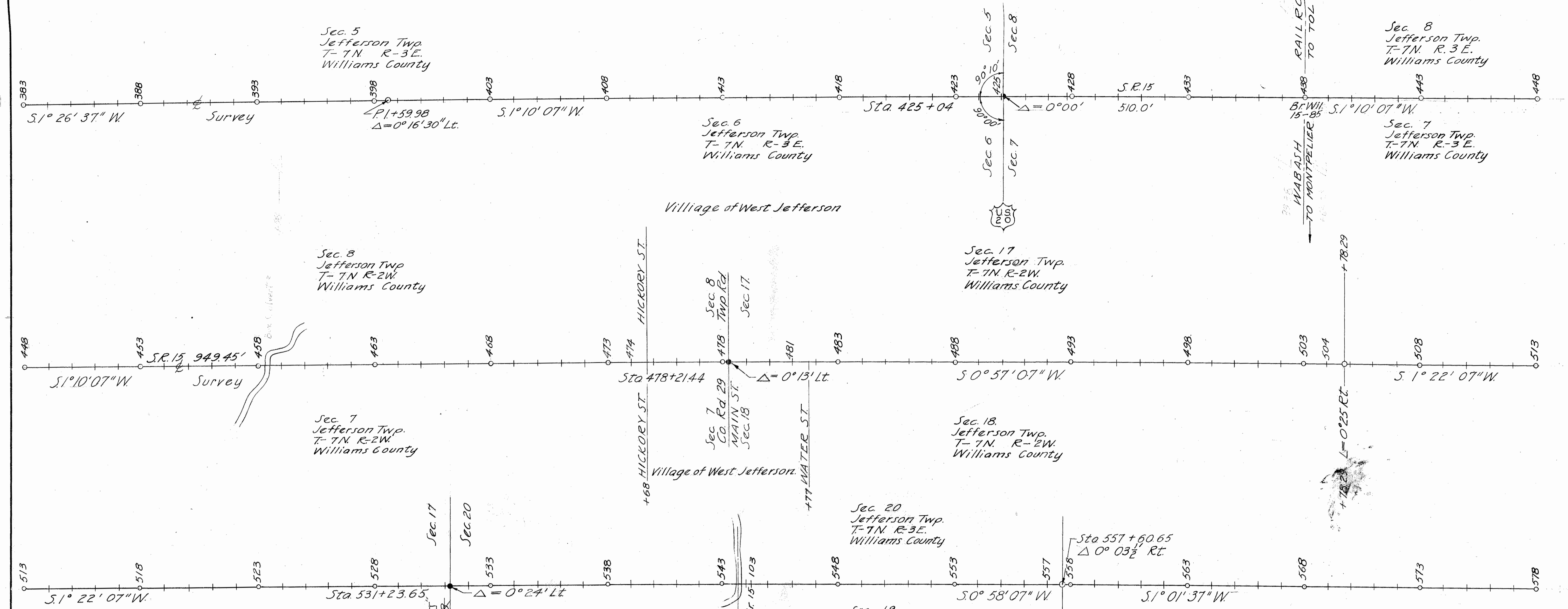
Surveyed July 1947



Center line reference monuments will be set before or after construction

257+00	262+00	267+00	272+00	277+00	282+00	287+00	292+00	296+59.14	302+37.47	307+00	313+64+63	318+00	322+00	344+00	348+00	352+00	357+00	362+00	366+44.74	369+06.41	371+27.50

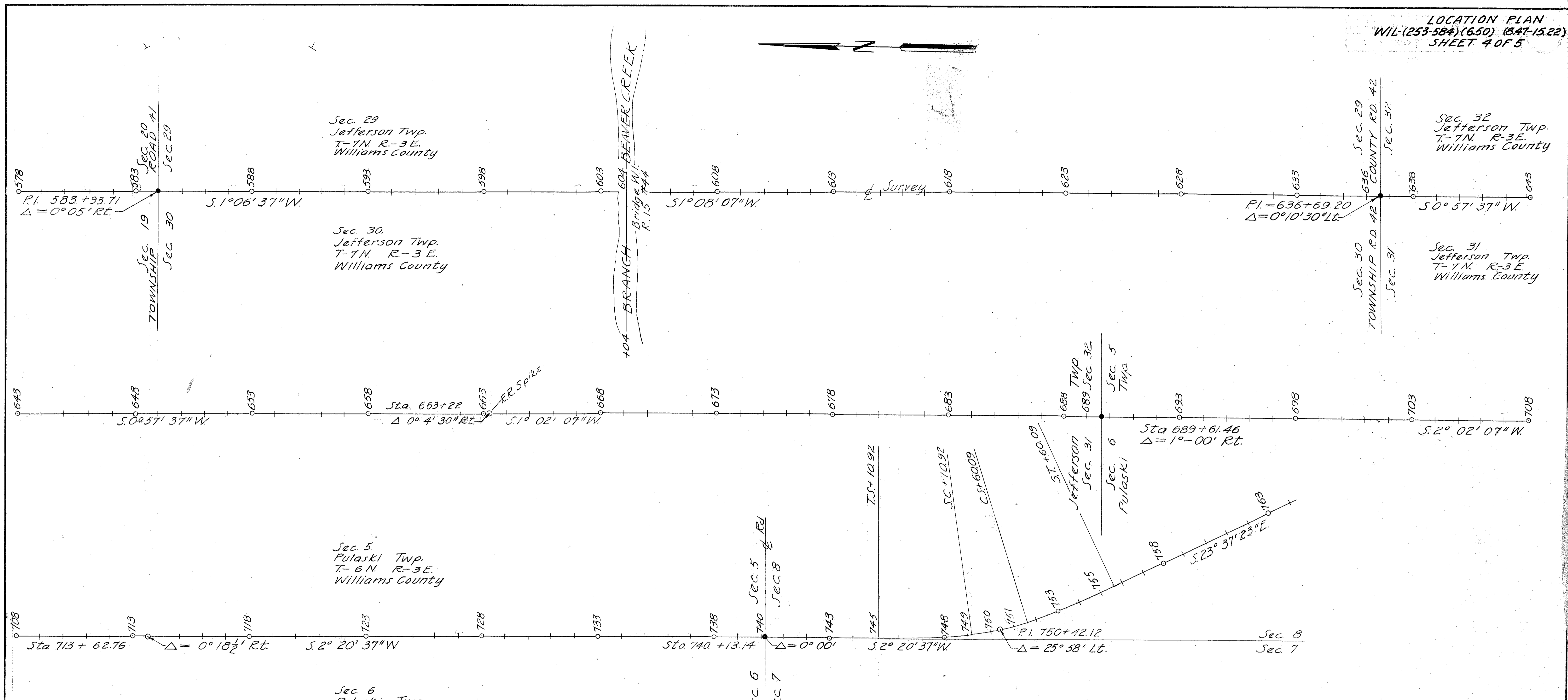
Surveyed  
July 1907



Center line reference monuments will be set before or after construction.

5/26/2017  
July 14/17

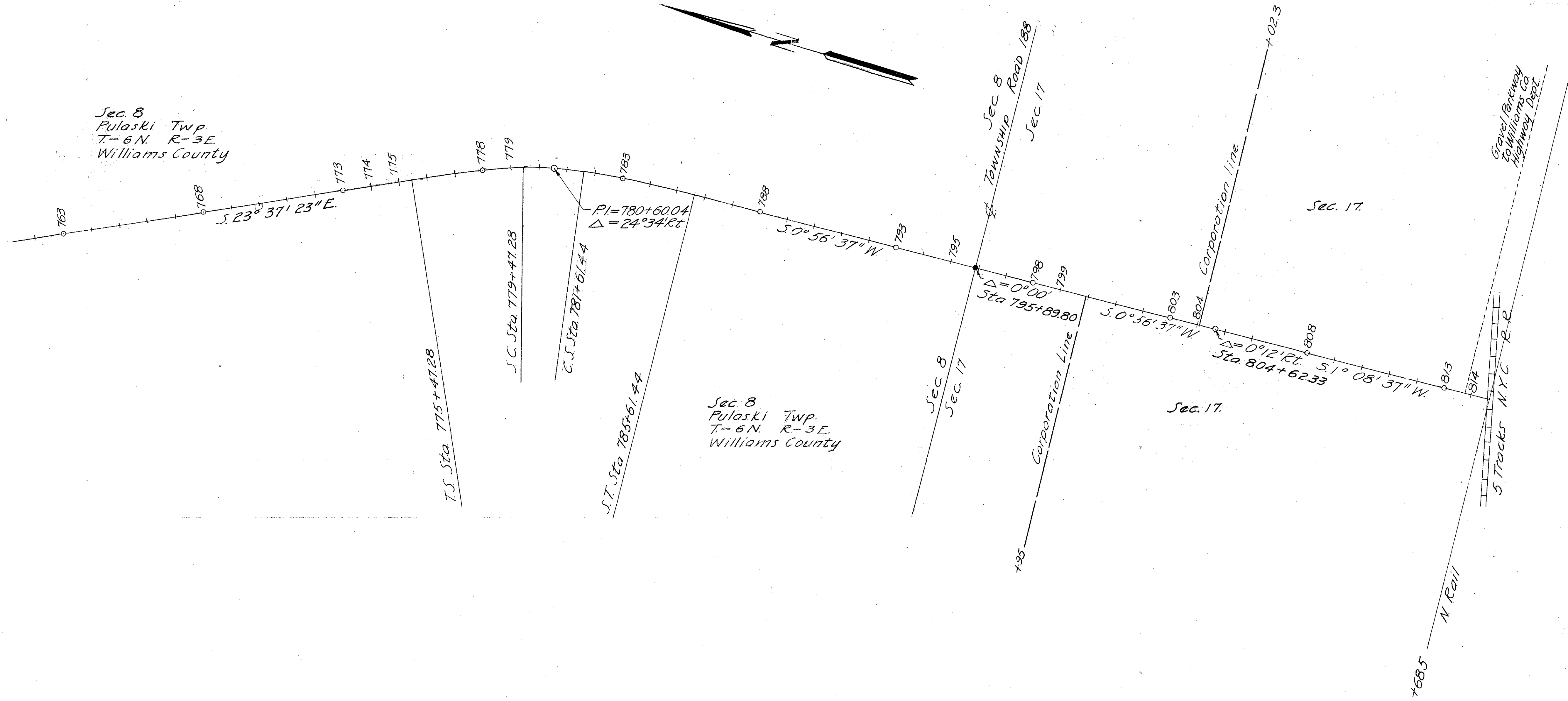
LOCATION PLAN  
WIL-(253-584)(650) (B47-1522)  
SHEET 4 OF 5



 745+10.92	 751+00	 755+60.09	 760+00													 707+00	 712+00	 717+00	 722+00	 727+00	 733+00	 739+00					
 667+00	 672+00	 677+00	 682+00	 687+00	 692+00	 697+00	 702+00													 667+00	 672+00	 677+00	 682+00				
 578+00	 583+00	 587+00	 592+00	 597+00	 602+00	 607+00	 612+00	 617+00	 622+00	 627+00	 632+00	 638+00	 643+00	 648+00	 653+00	 658+00	 662+00	 672+00	 677+00	 682+00							

Center line reference monuments will be set before or after construction.

Scanned  
July 2017



Center line reference monuments will be set before or after construction.

765+00	770+00	775+47.28	780+00	785+61.44	790+00	794+00	799+00	809+00	813+00

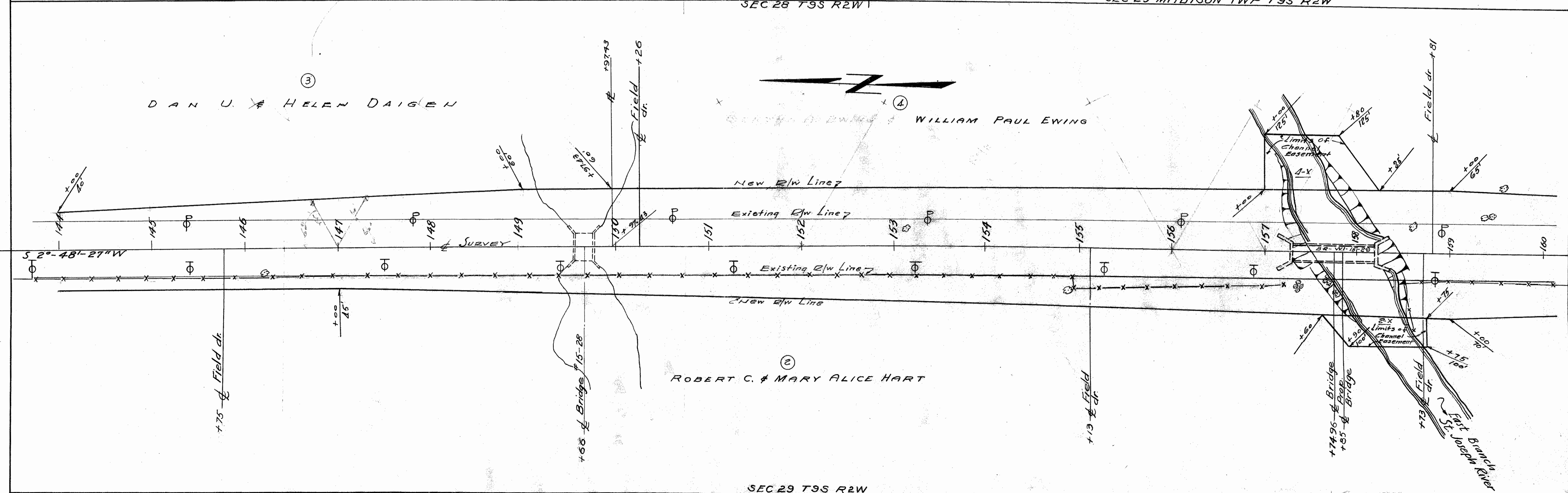
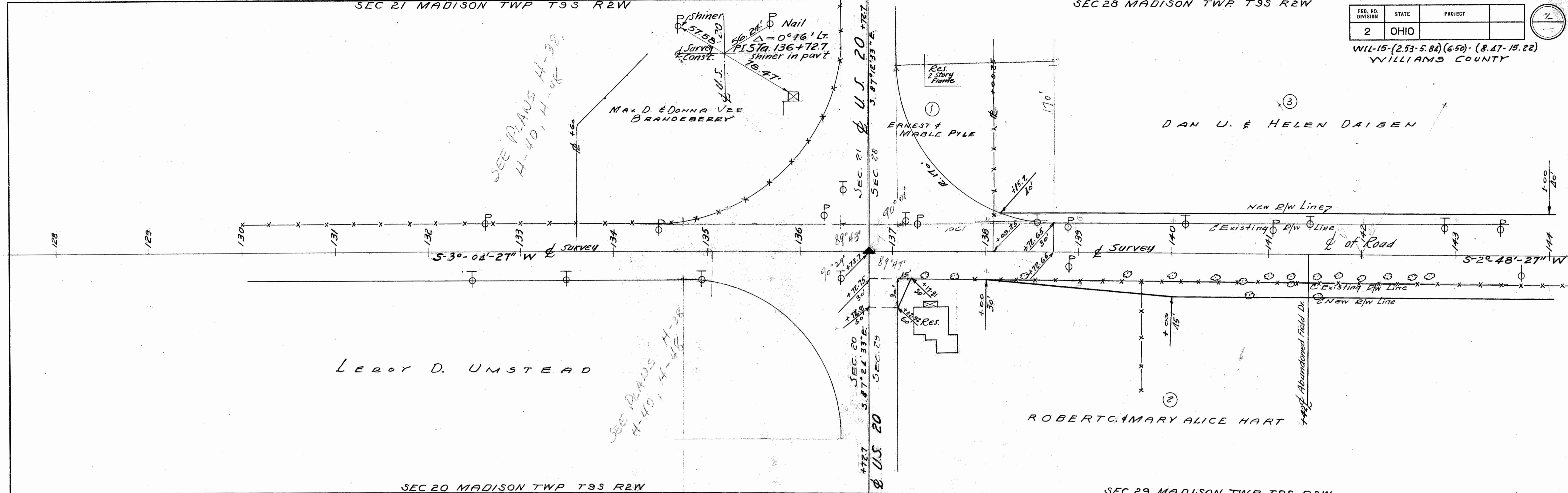
Scanned  
July 14, 1997

SEC 21 MADISON TWP T9S R2W

SEC 28 MADISON TWP T9S R2W

FED. RD. DIVISION	STATE	PROJECT	2
2	OHIO		

WIL-15-(2.53-5.84)(6-50)-(8.47-15.22)  
WILLIAMS COUNTY

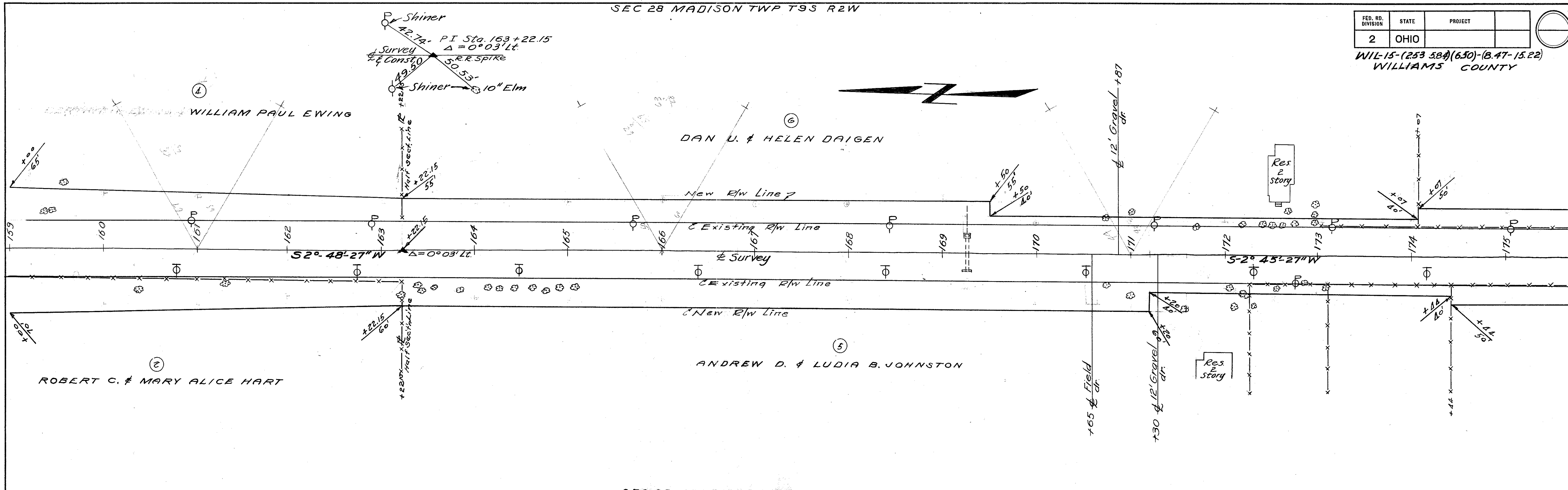


SEC 29 T9S R2W

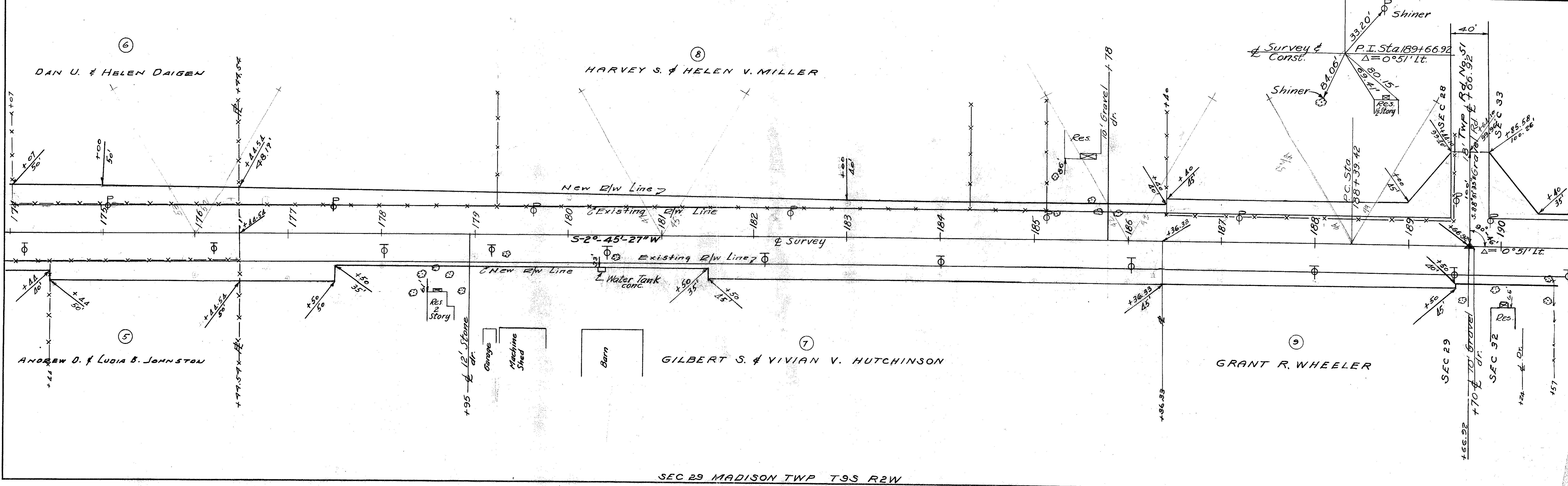
SEC 28 MADISON TWP T9S R2W

FED. RD. DIVISION	STATE	PROJECT
2	OHIO	

WIL-15-(253 58A)(650)-(B.47-15.22)  
WILLIAMS COUNTY



SEC 29 MADISON TWP T9S R2W  
SEC 28 MADISON TWP T9S R2W



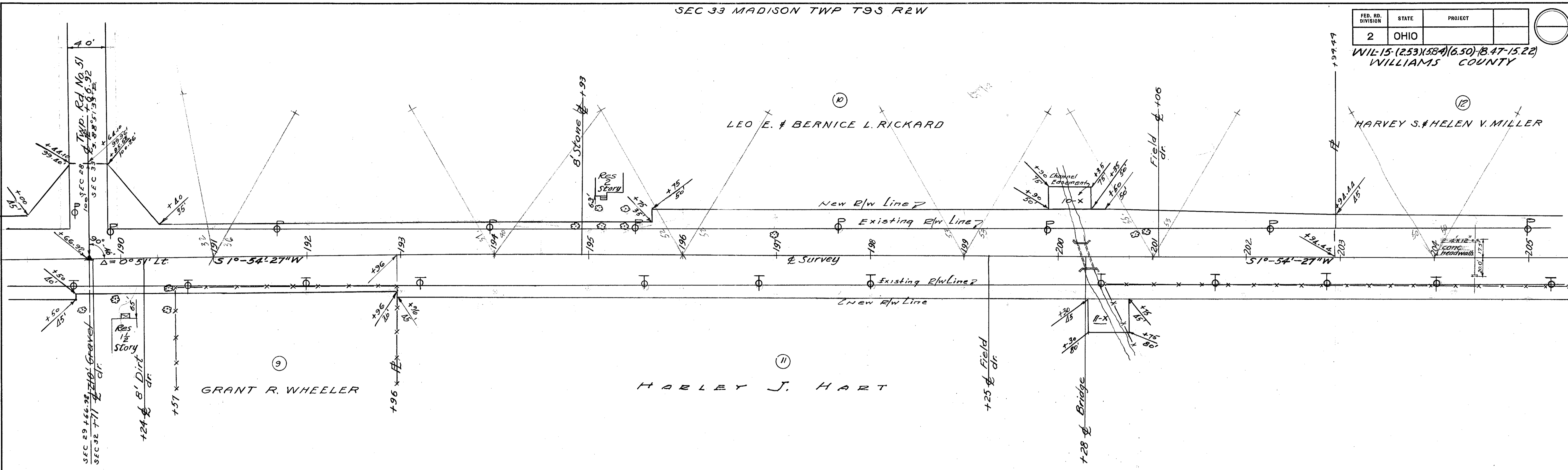
SEC 29 MADISON TWP T9S R2W

Scanned July 1991

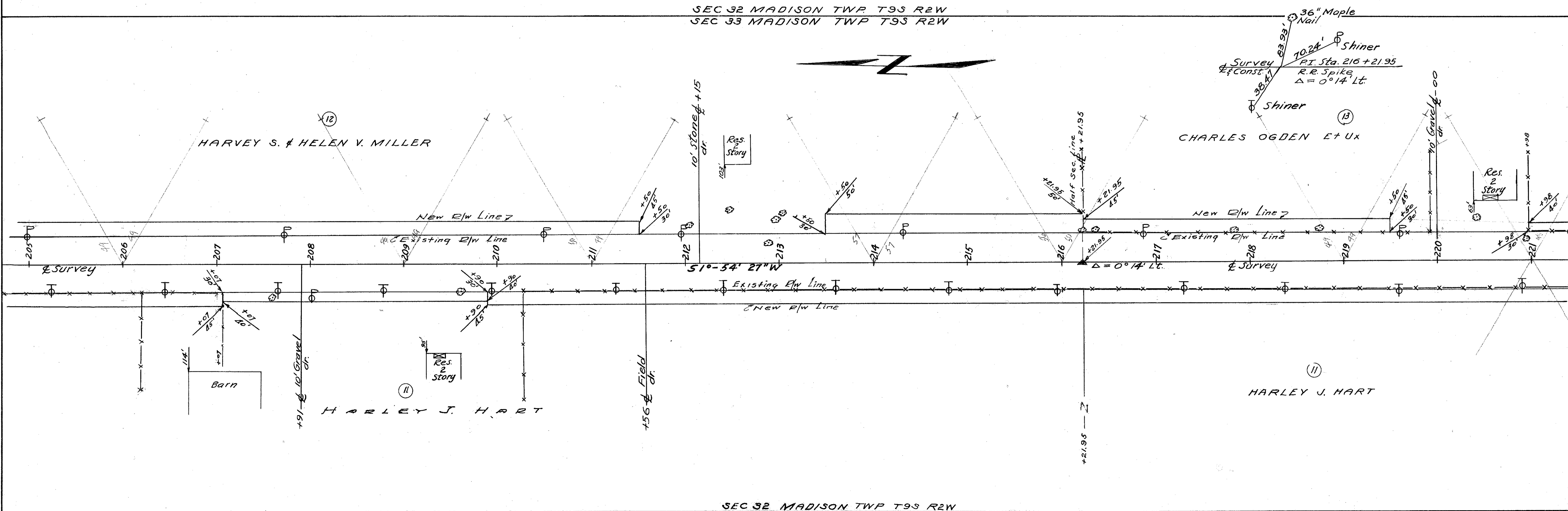
SEC 33 MADISON TWP T9S R2W

FED. RD. DIVISION	STATE	PROJECT
2	OHIO	

WIL-15-(253)(584)(6.50)-18.47-15.22  
WILLIAMS COUNTY



SEC 32 MADISON TWP T9S R2W  
SEC 33 MADISON TWP T9S R2W



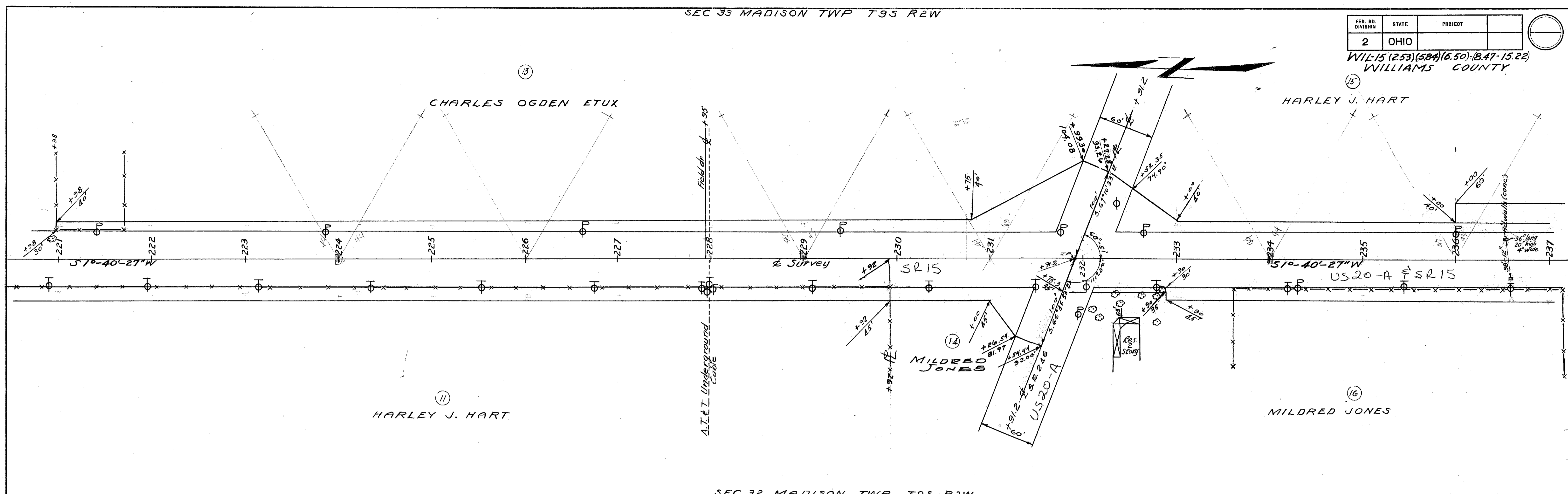
SEC 32 MADISON TWP T9S R2W



SEC 33 MADISON TWP T95 R2W

FED. RD. DIVISION	STATE	PROJECT
2	OHIO	

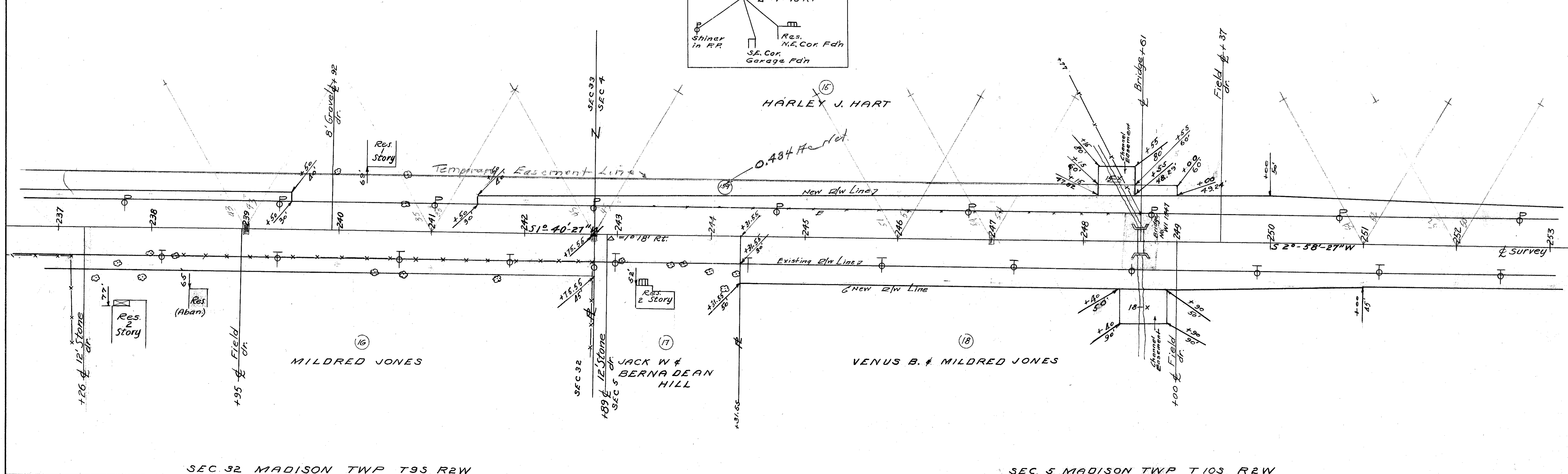
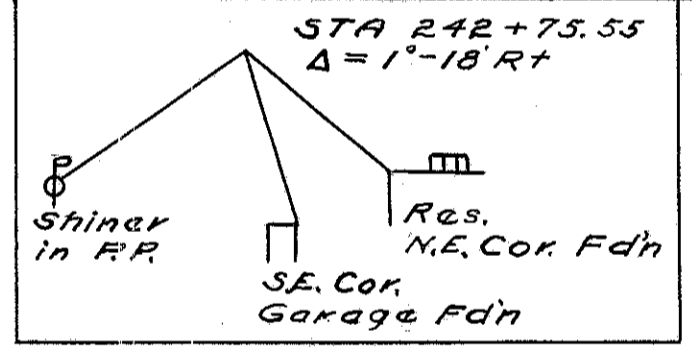
WIL-15 (2.53) (584) (6.50) (B.47-15.22)  
WILLIAMS COUNTY



SEC 33 MADISON TWP T95 R2W

SEC 32 MADISON TWP T95 R2W

SEC 4 MADISON TWP T105 R2W



SEC 32 MADISON TWP T95 R2W

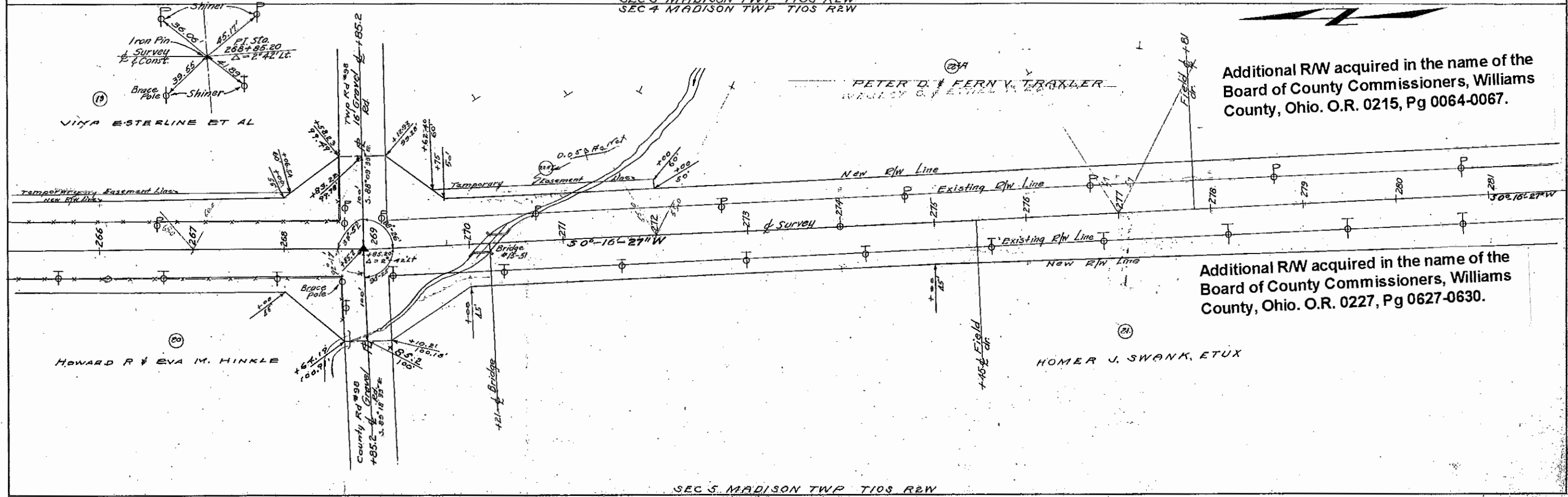
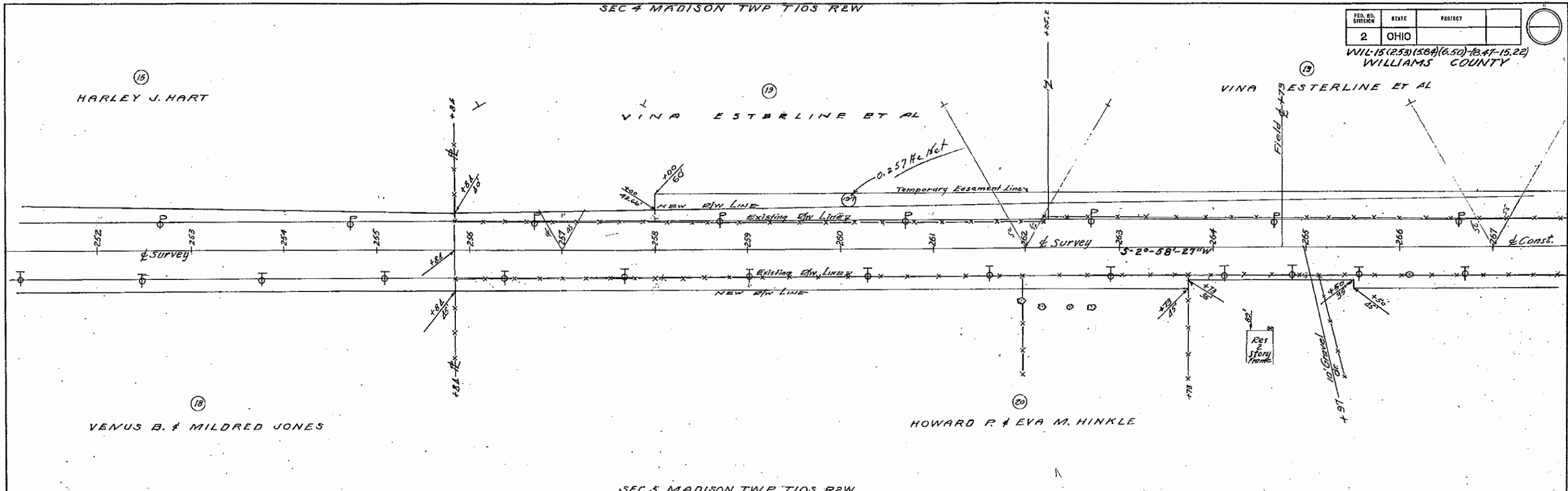
SEC 5 MADISON TWP T105 R2W

Scanned July 1947

Scanned 10/19/17

FED. RD DISTRICT	STATE	PROJECT
2	OHIO	

WIL-15(2.53)(584)(6.50)-18.47-15.22  
WILLIAMS COUNTY



Additional RW acquired in the name of the Board of County Commissioners, Williams County, Ohio. O.R. 0215, Pg 0064-0067.

Additional RW acquired in the name of the Board of County Commissioners, Williams County, Ohio. O.R. 0227, Pg 0627-0630.

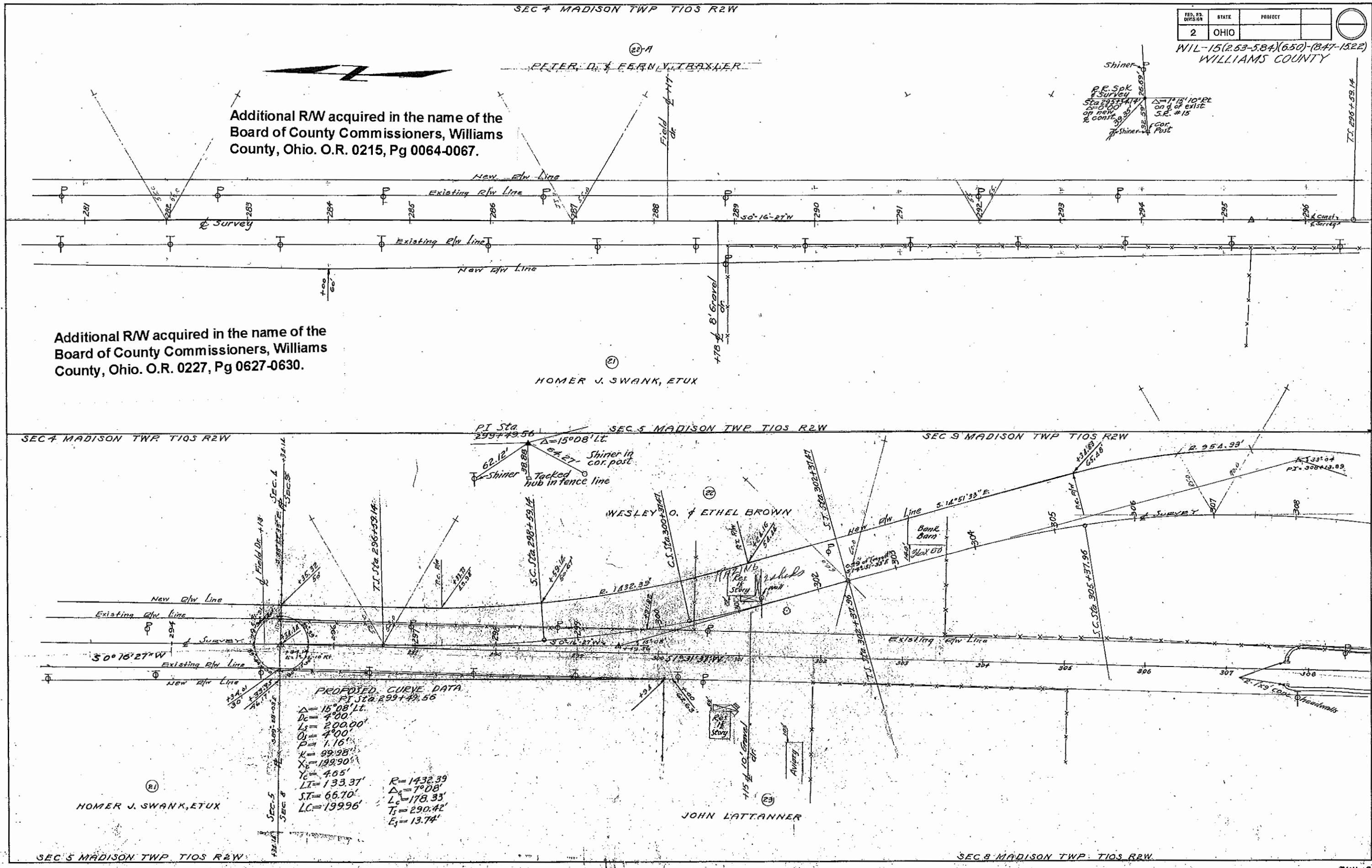
Scanned July 14, 2017

FED. DISTRICT	STATE	PROJECT
2	OHIO	

WIL-15(253-584)(650)-(847-1522)  
WILLIAMS COUNTY

Additional RW acquired in the name of the Board of County Commissioners, Williams County, Ohio. O.R. 0215, Pg 0064-0067.

Additional RW acquired in the name of the Board of County Commissioners, Williams County, Ohio. O.R. 0227, Pg 0627-0630.



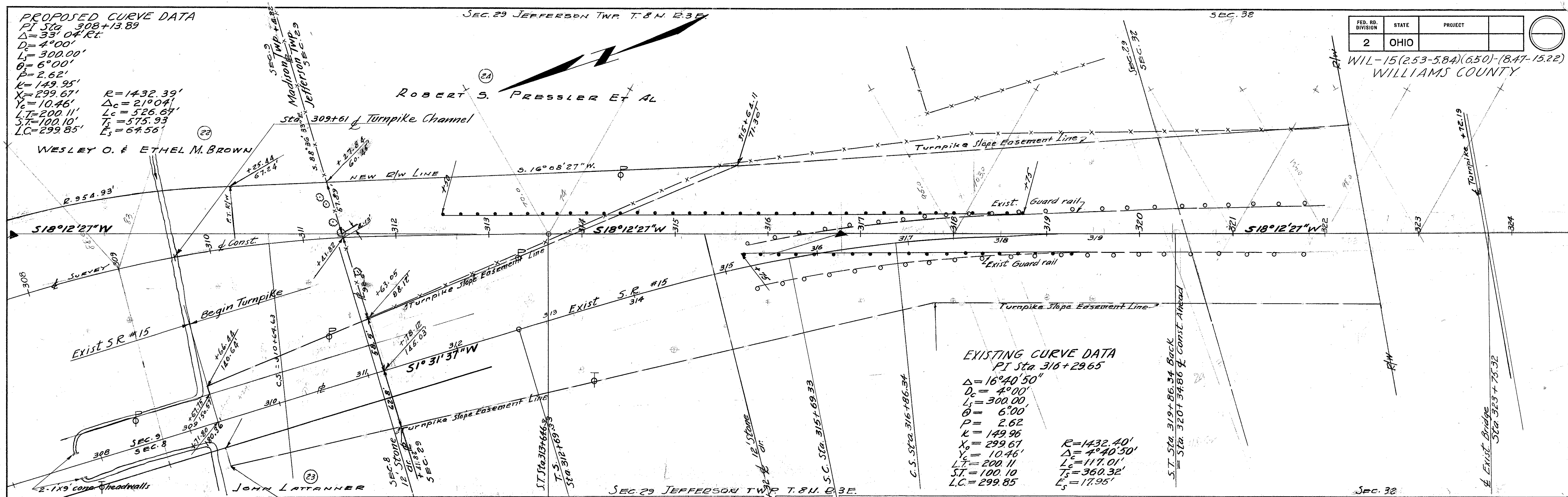
Scanned July 1947

**PROPOSED CURVE DATA**  
 P.I. Sta. 308+13.89  
 $\Delta = 39^{\circ} 04' 12''$   
 $D_c = 4^{\circ} 00'$   
 $L_s = 300.00'$   
 $\theta = 6^{\circ} 00'$   
 $P = 2.62'$   
 $K = 149.95'$   
 $X_c = 299.67'$   
 $Y_c = 10.46'$   
 $L.T. = 200.11'$   
 $S.T. = 100.10'$   
 $L.C. = 299.85'$

$R = 1432.39'$   
 $\Delta_c = 21^{\circ} 04'$   
 $L_c = 526.67'$   
 $T_s = 575.93'$   
 $E_s = 64.56'$

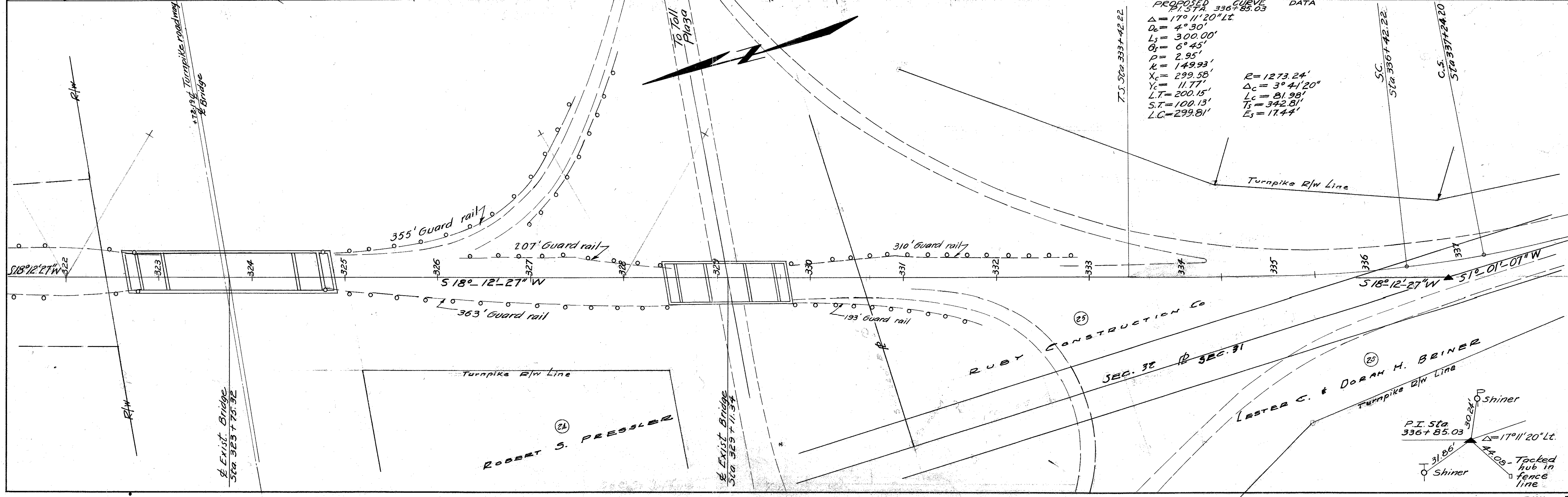
FED. RD. DIVISION	STATE	PROJECT
2	OHIO	

WIL-15(2.53-5.84)(6.50)-(8.47-15.22)  
 WILLIAMS COUNTY



**EXISTING CURVE DATA**  
 P.I. Sta. 316+29.65  
 $\Delta = 16^{\circ} 40' 50''$   
 $D_c = 4^{\circ} 00'$   
 $L_s = 300.00'$   
 $\theta = 6^{\circ} 00'$   
 $P = 2.62'$   
 $K = 149.96'$   
 $X_c = 299.67'$   
 $Y_c = 10.46'$   
 $L.T. = 200.11'$   
 $S.T. = 100.10'$   
 $L.C. = 299.85'$

$R = 1432.40'$   
 $\Delta_c = 4^{\circ} 40' 50''$   
 $L_c = 117.01'$   
 $T_s = 360.32'$   
 $E_s = 17.95'$



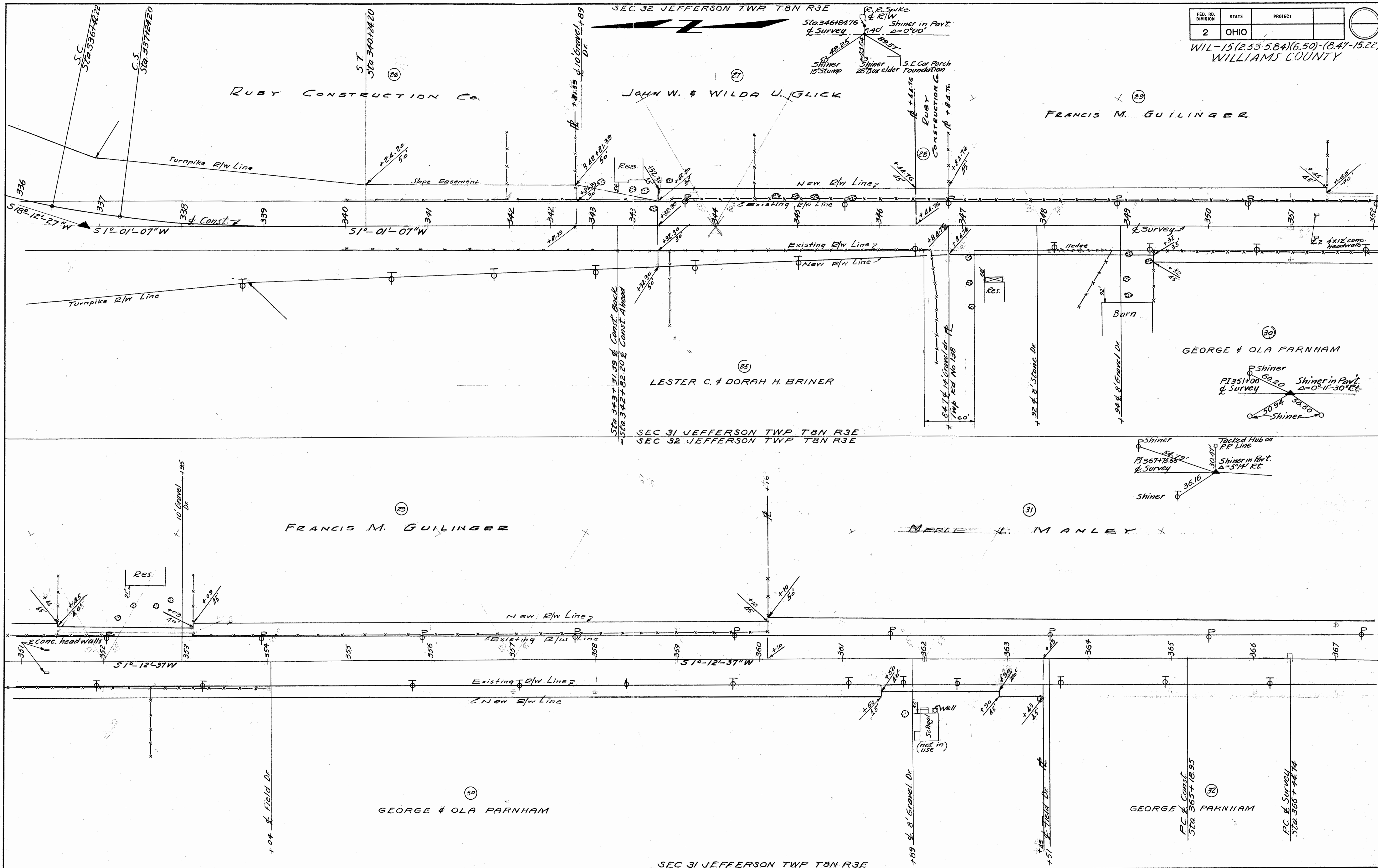
**PROPOSED CURVE DATA**  
 P.I. Sta. 336+85.03  
 $\Delta = 17^{\circ} 11' 20''$   
 $D_c = 4^{\circ} 30'$   
 $L_s = 300.00'$   
 $\theta = 6^{\circ} 45'$   
 $P = 2.95'$   
 $K = 149.93'$   
 $X_c = 299.58'$   
 $Y_c = 11.77'$   
 $L.T. = 200.15'$   
 $S.T. = 100.13'$   
 $L.C. = 299.81'$

$R = 1273.24'$   
 $\Delta_c = 3^{\circ} 41' 20''$   
 $L_c = 81.98'$   
 $T_s = 342.81'$   
 $E_s = 17.44'$

Scanned  
July 14, 2017

FED. RD. DIVISION	STATE	PROJECT
2	OHIO	

WIL-15(2.53-5.84)(6.50)-(8.47-15.22), WILLIAMS COUNTY



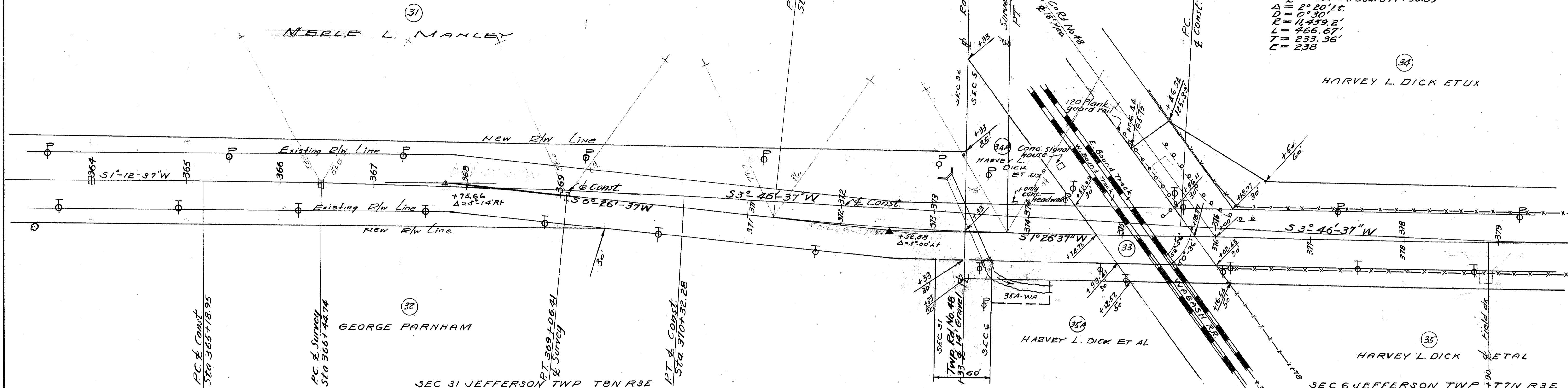
**PROPOSED CURVE DATA**  
 on & Const. P.I. Sta. 367+75.66  
 $\Delta = 2^{\circ}34' \text{ Rt.}$      $L = 513.33'$   
 $D = 0^{\circ}30'$          $T = 256.71'$   
 $R = 11,459.2'$       $E = 2.88'$

**EXISTING CURVE DATA**  
 on & Survey P.I. Sta. 367+75.66  
 $\Delta = 5^{\circ}14' \text{ Rt.}$      $R = 2864.79'$   
 $D = 2^{\circ}00'$          $E = 298'$   
 $T = 130.92'$        $L = 261.67'$

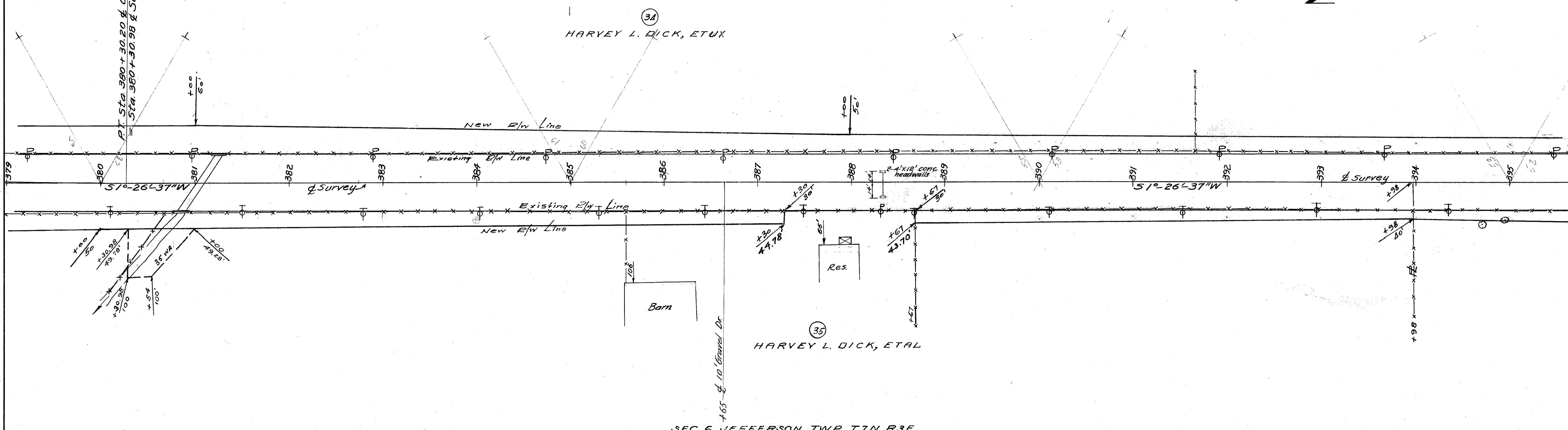
**EXISTING CURVE DATA**  
 on & Survey P.I. Sta. 372+52.58  
 $\Delta = 5^{\circ}00' \text{ Lt.}$   
 $D = 2^{\circ}00'$   
 $T = 125.08'$   
 $R = 2864.79'$   
 $L = 250.00'$   
 $E = 273'$

FED. RD. DIVISION	STATE	PROJECT
2	OHIO	

WIL-15 (253)(5.84)(6.50)-(847-15.22)  
 WILLIAMS COUNTY  
**PROPOSED CURVE DATA**  
 on & Const. P.I. Sta. 377+96.89  
 $\Delta = 2^{\circ}20' \text{ Lt.}$   
 $D = 0^{\circ}30' \text{ Lt.}$   
 $R = 11,459.2'$   
 $L = 466.67'$   
 $T = 233.36'$   
 $E = 238'$



**STATION EQUATION**  
 Sta 380+30.20 on & Const. Back  
 Sta 380+30.98 on & Survey Ahead  
 Deduct 0.78'



FED. RD. DIVISION	STATE	PROJECT
2	OHIO	

WIL-15(2.53-5.84)(6.50)-(8.47-15.22)  
WILLIAMS COUNTY

SEC 5 JEFFERSON TWP T1N R3E

HARVEY L. DICK, ETUX

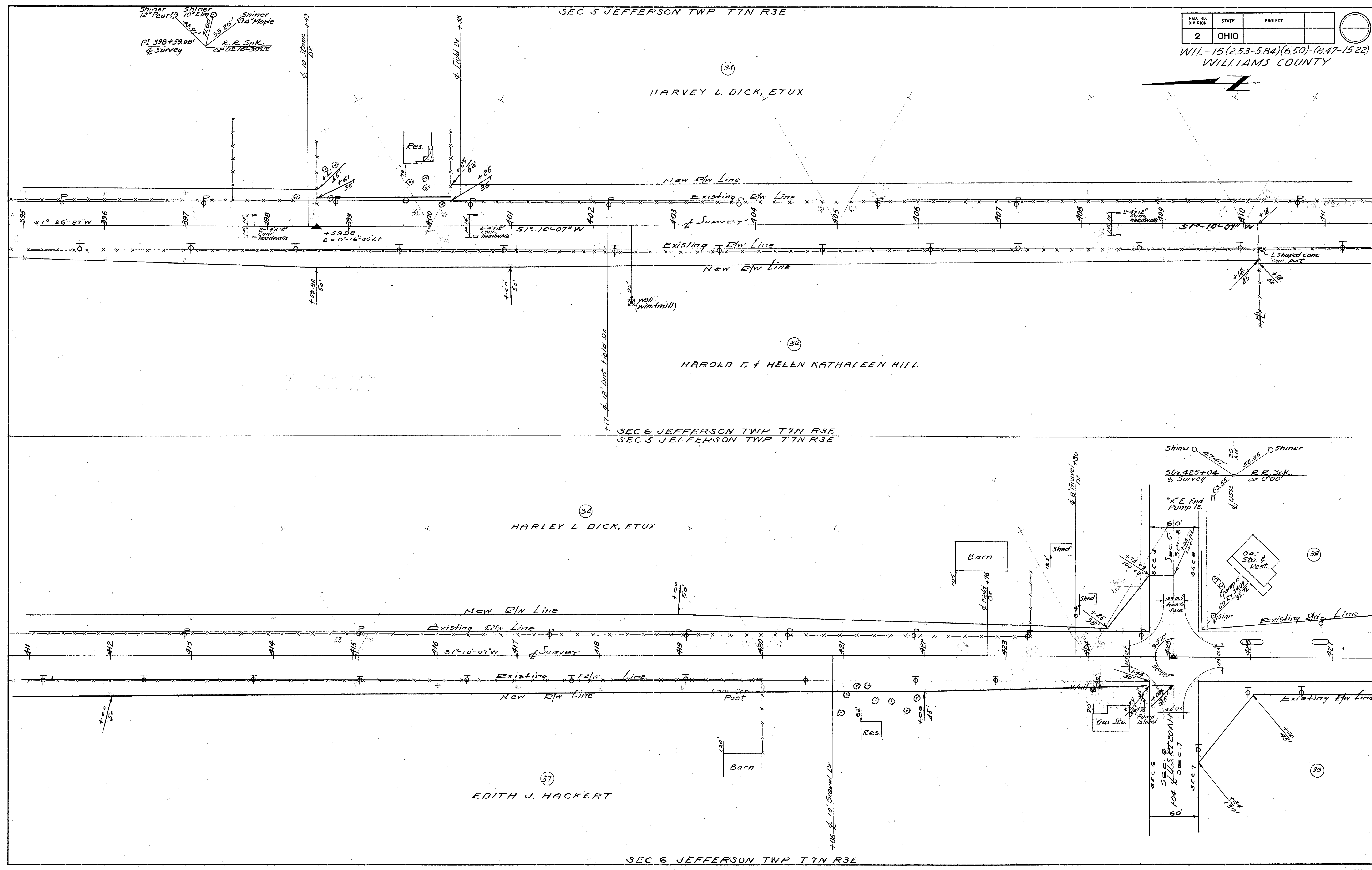
HAROLD F. & HELEN KATHALEEN HILL

SEC 6 JEFFERSON TWP T1N R3E  
SEC 5 JEFFERSON TWP T1N R3E

HARLEY L. DICK, ETUX

EDITH J. HACKERT

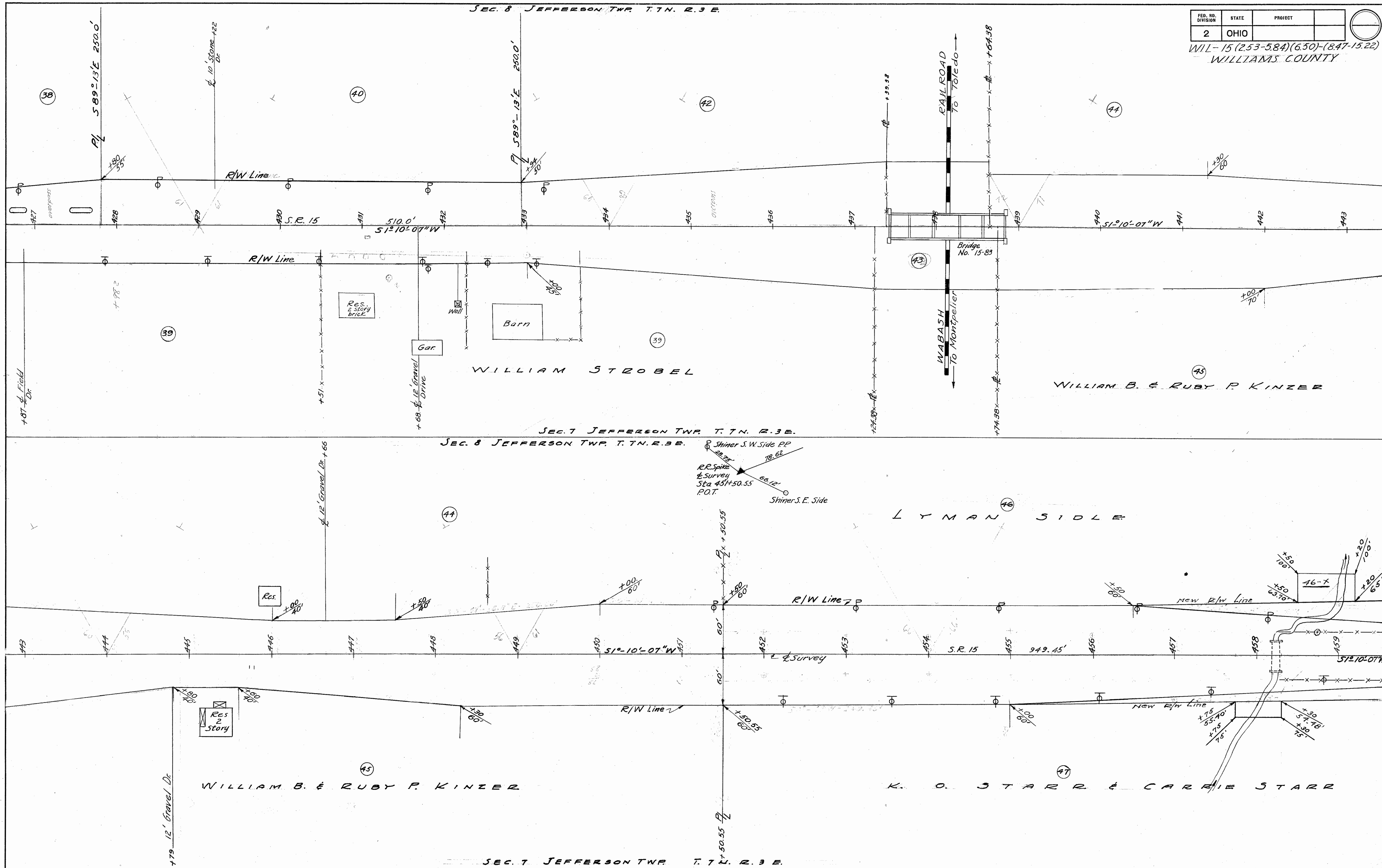
SEC 6 JEFFERSON TWP T1N R3E



FED. RD. DIVISION	STATE	PROJECT
2	OHIO	

WIL-15 (2.53-5.84)(6.50)-(8.47-15.22)  
WILLIAMS COUNTY

50mcd  
July 1961

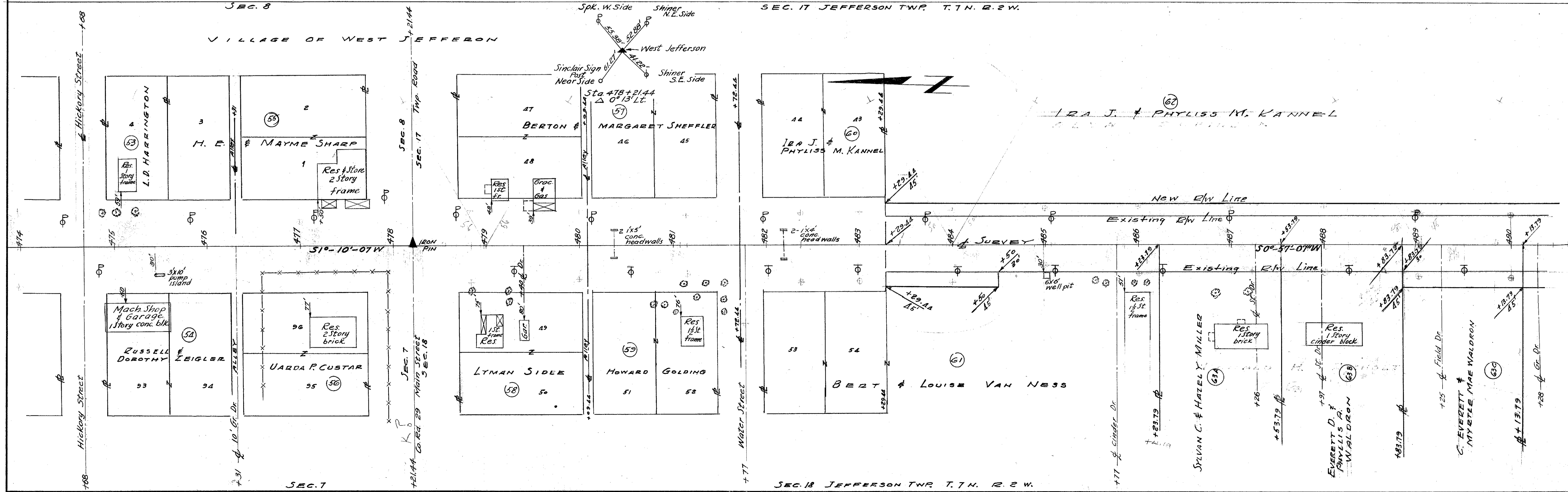
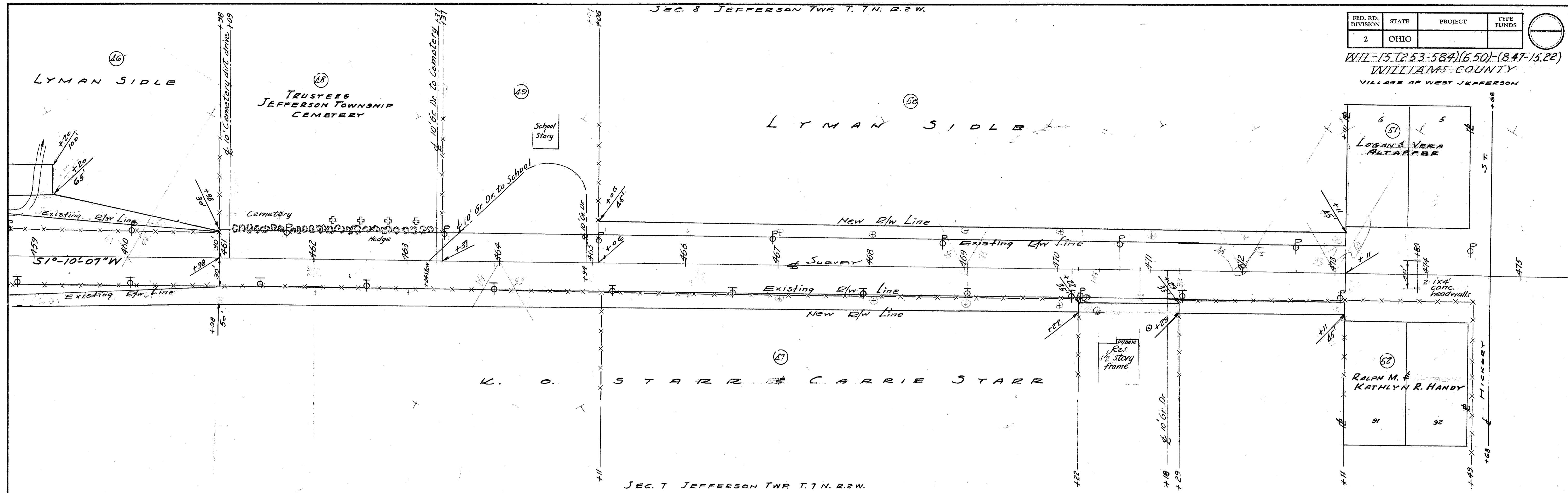





3000  
July 1917

FED. RD. DIVISION	STATE	PROJECT	TYPE FUNDS
2	OHIO		

WIL-15 (2.53-584)(6.50)-(8.47-15.22)  
WILLIAMS COUNTY  
VILLAGE OF WEST JEFFERSON

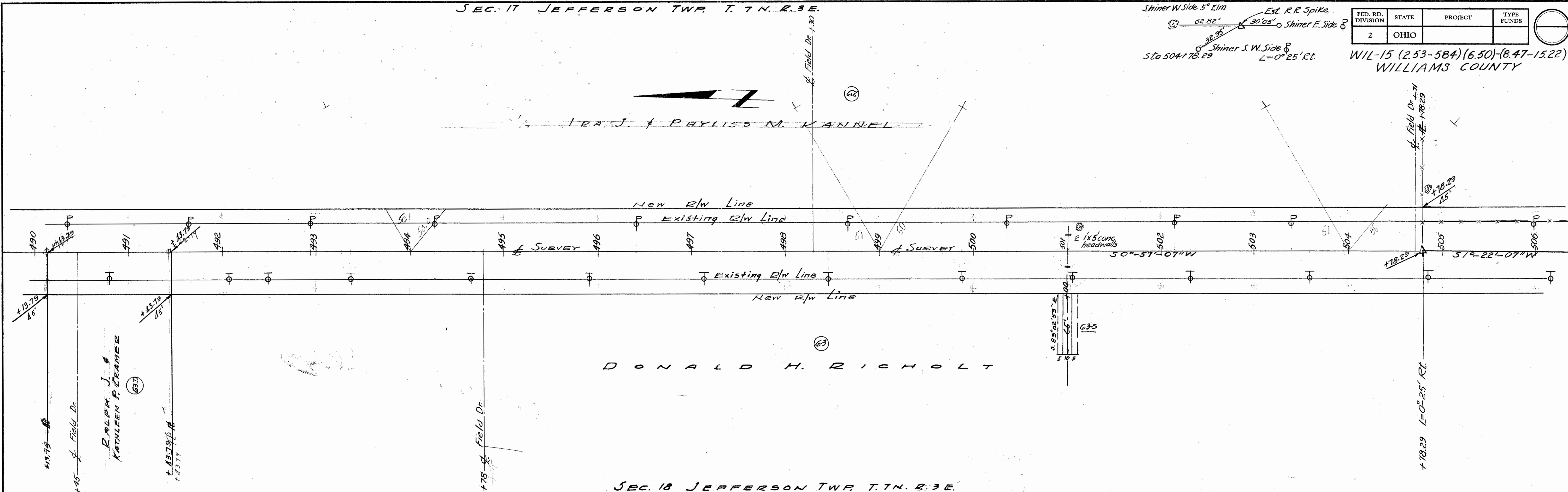


SEC. 17 JEFFERSON TWP. T. 7 N. R. 3 E.



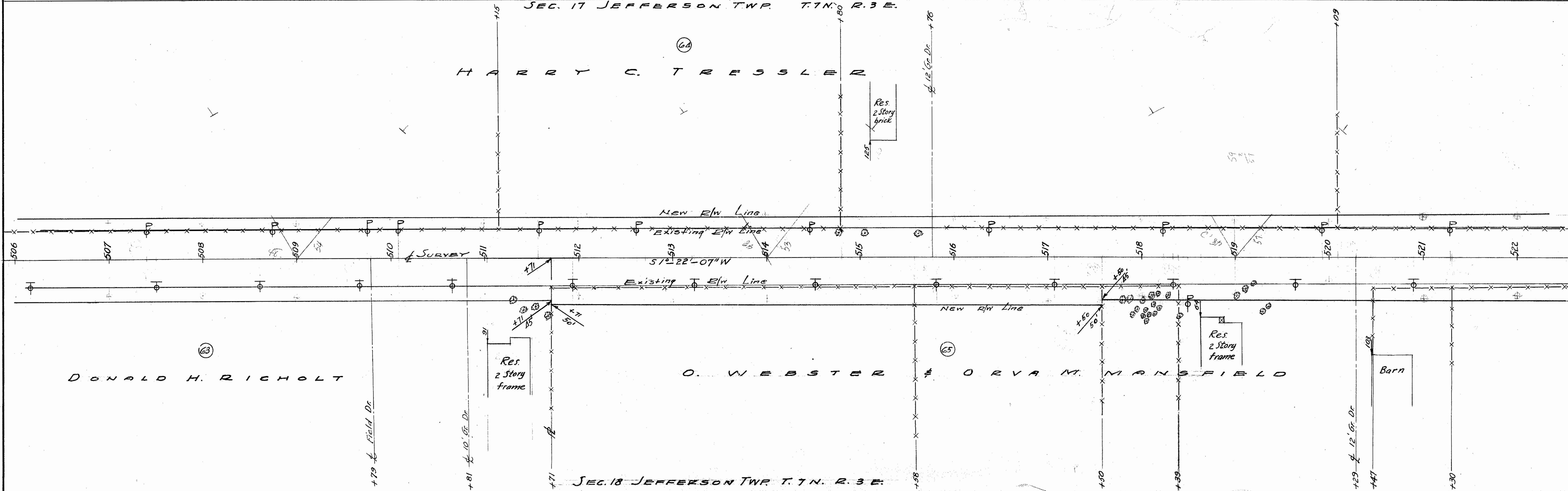
FED. RD. DIVISION	STATE	PROJECT	TYPE FUNDS
2	OHIO		

WIL-15 (2.53-584)(6.50)-(8.47-15.22)  
WILLIAMS COUNTY



SEC. 18 JEFFERSON TWP. T. 7 N. R. 3 E.

SEC. 17 JEFFERSON TWP. T. 7 N. R. 3 E.



SEC. 18 JEFFERSON TWP. T. 7 N. R. 3 E.

500000  
July 14/17

SEC. 17 JEFFERSON TWP. T. 7 N. R. 3 E.

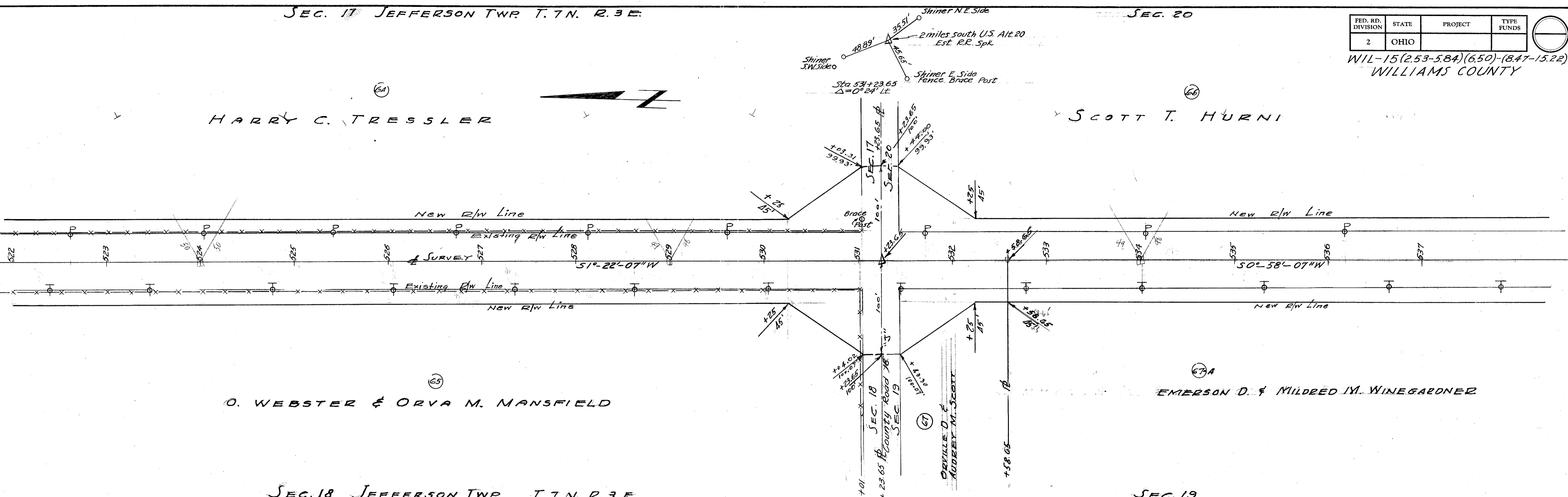
SEC. 20

FED. RD. DIVISION	STATE	PROJECT	TYPE FUNDS
2	OHIO		

WIL-15(2.53-5.84)(6.50)-(8.47-15.22)  
WILLIAMS COUNTY

HARRY C. TRESSLER

SCOTT T. HURNI



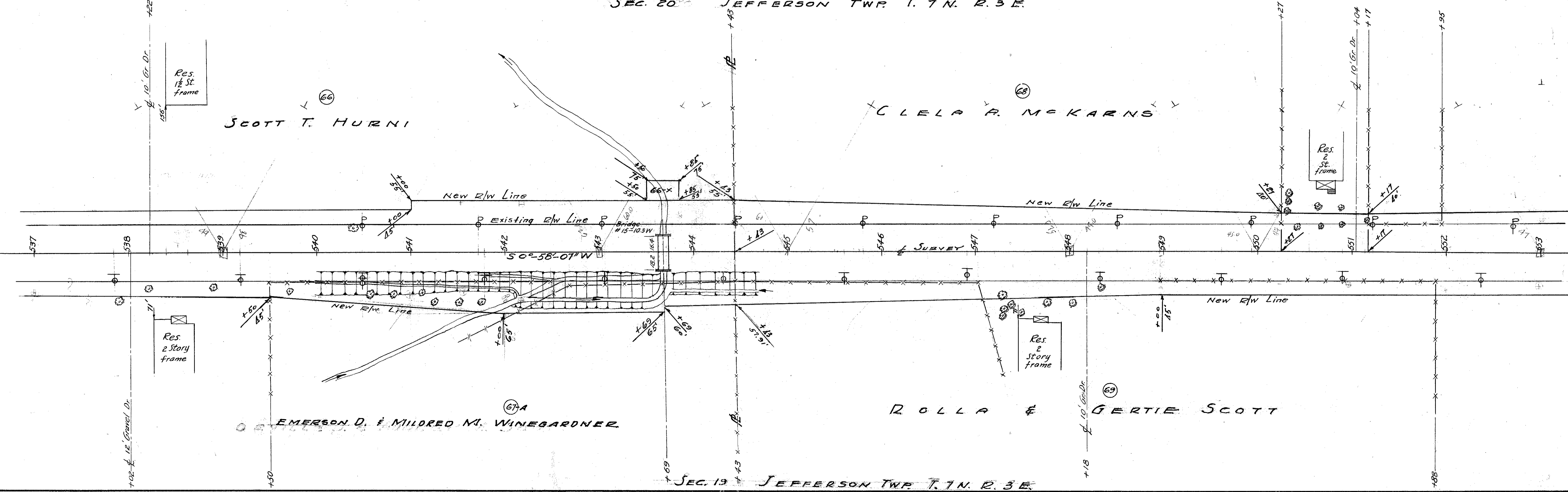
SEC. 18 JEFFERSON TWP. T. 7 N. R. 3 E.

SEC. 20 JEFFERSON TWP. T. 7 N. R. 3 E.

SEC. 19

SCOTT T. HURNI

CLELA A. MCKARNS



EMERSON D. & MILDRED M. WINEGARDNER

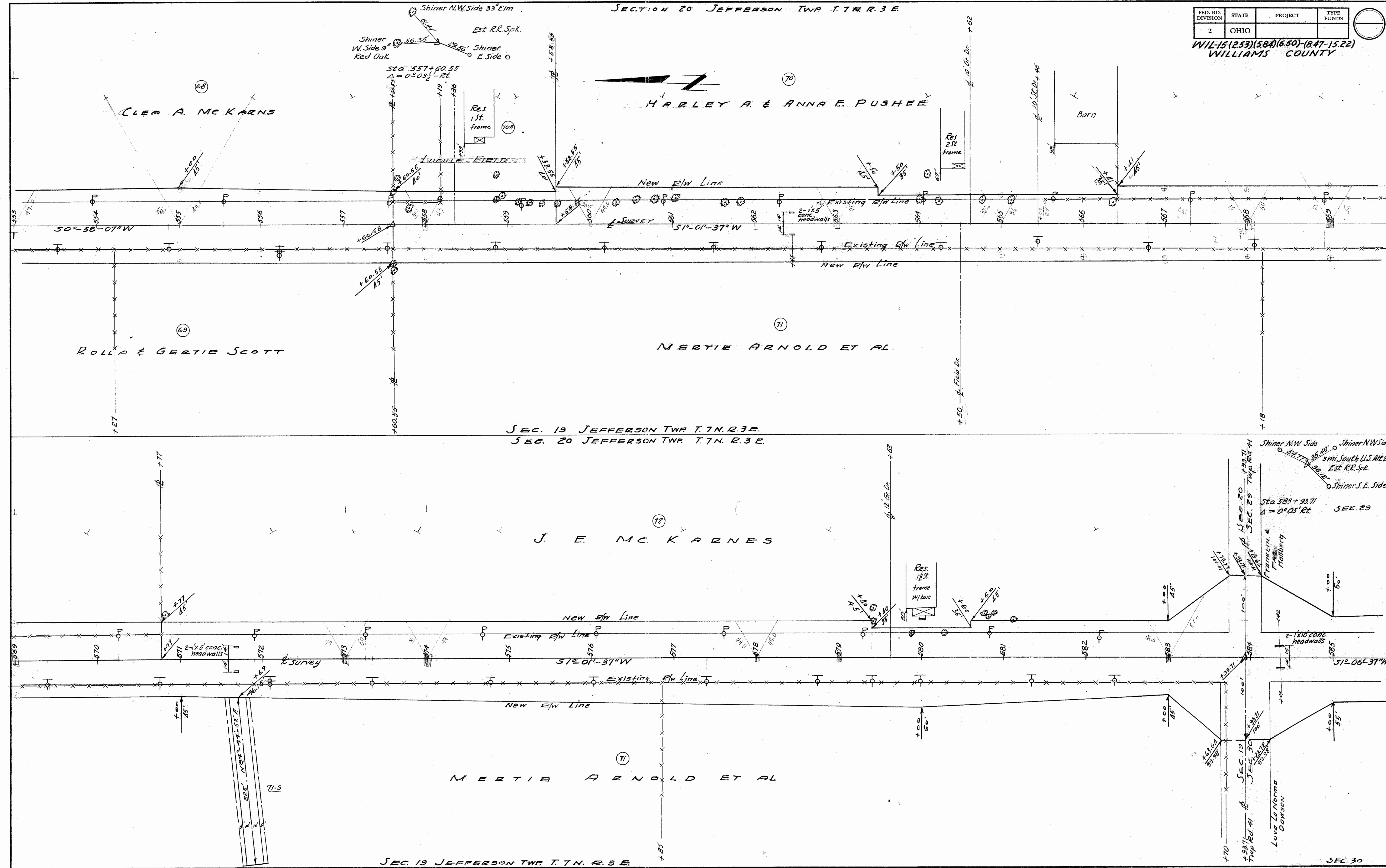
ROLLA & GERTIE SCOTT

SEC. 19 JEFFERSON TWP. T. 7 N. R. 3 E.

Scanned July 2007

SECTION 20 JEFFERSON TWP. T. 7 N. R. 3 E.

FED. RD. DIVISION	STATE	PROJECT	TYPE FUNDS
2	OHIO	WIL-15(253)(58A)(6.50)-(847-15.22)	WILLIAMS COUNTY



SEC. 19 JEFFERSON TWP. T. 7 N. R. 3 E.  
SEC. 20 JEFFERSON TWP. T. 7 N. R. 3 E.

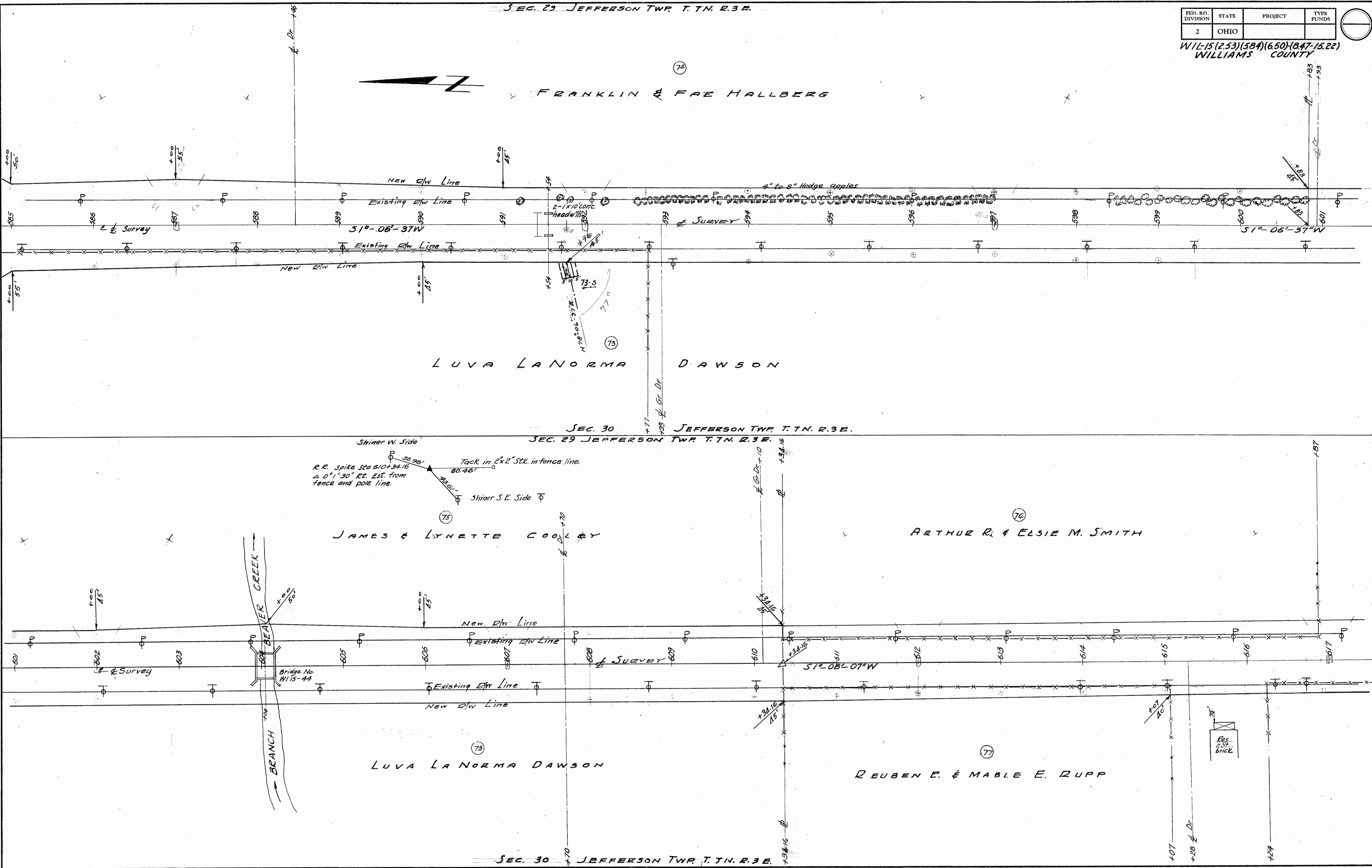
SEC. 19 JEFFERSON TWP. T. 7 N. R. 3 E.

SEC. 30

Scanned July 14/17

FED. RD. DIVISION	STATE	PROJECT	TYPE FUNDS
2	OHIO		

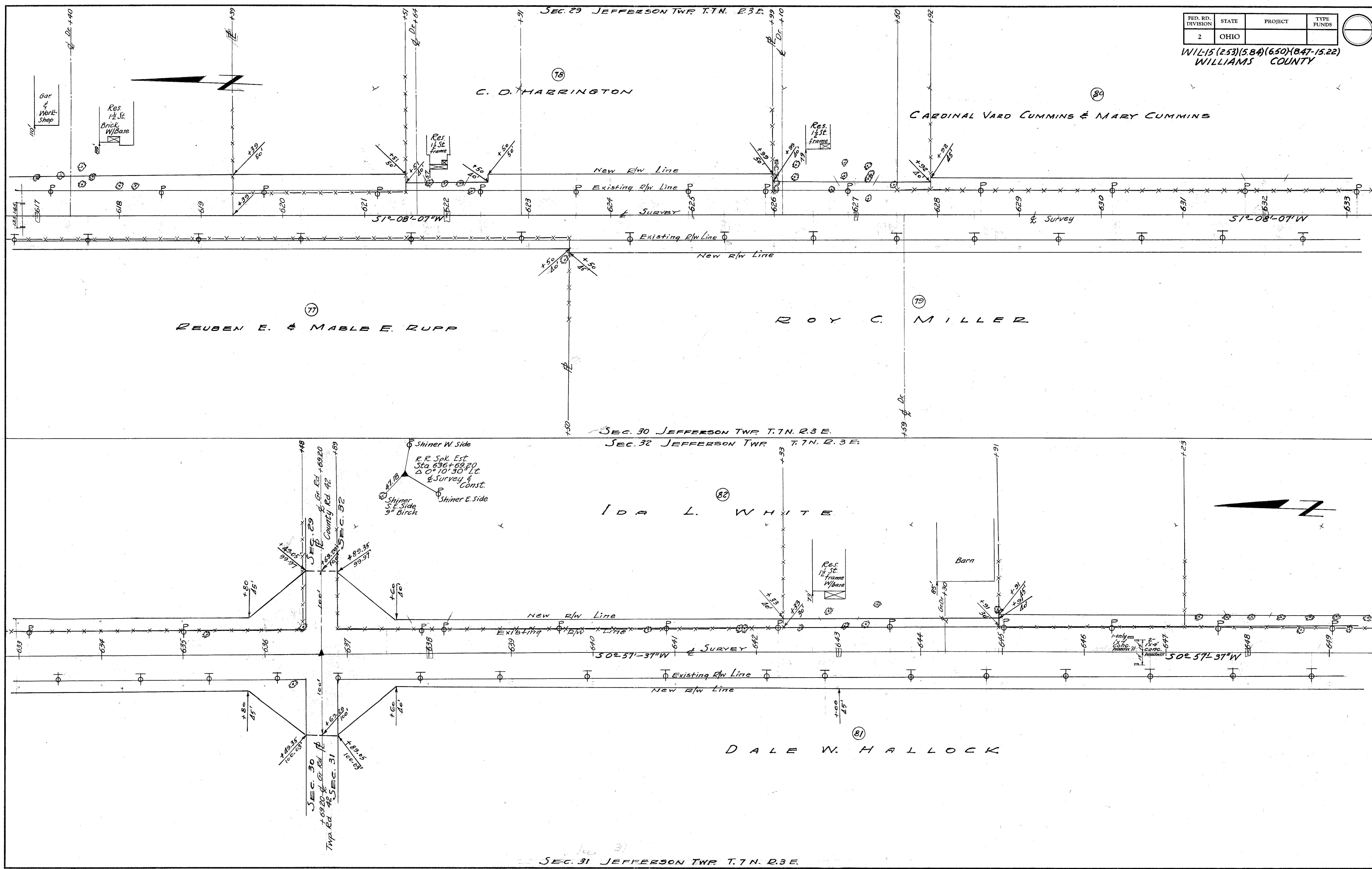
W/L-15(2.53)(584)(6.50)(8.47-15.22)  
WILLIAMS COUNTY



Scanned  
July 1997

FED. RD. DIVISION	STATE	PROJECT	TYPE FUNDS
2	OHIO		

W11-15(2.53)(5.84)(6.50)(8.47-15.22)  
WILLIAMS COUNTY



Scanned July 14, 2017

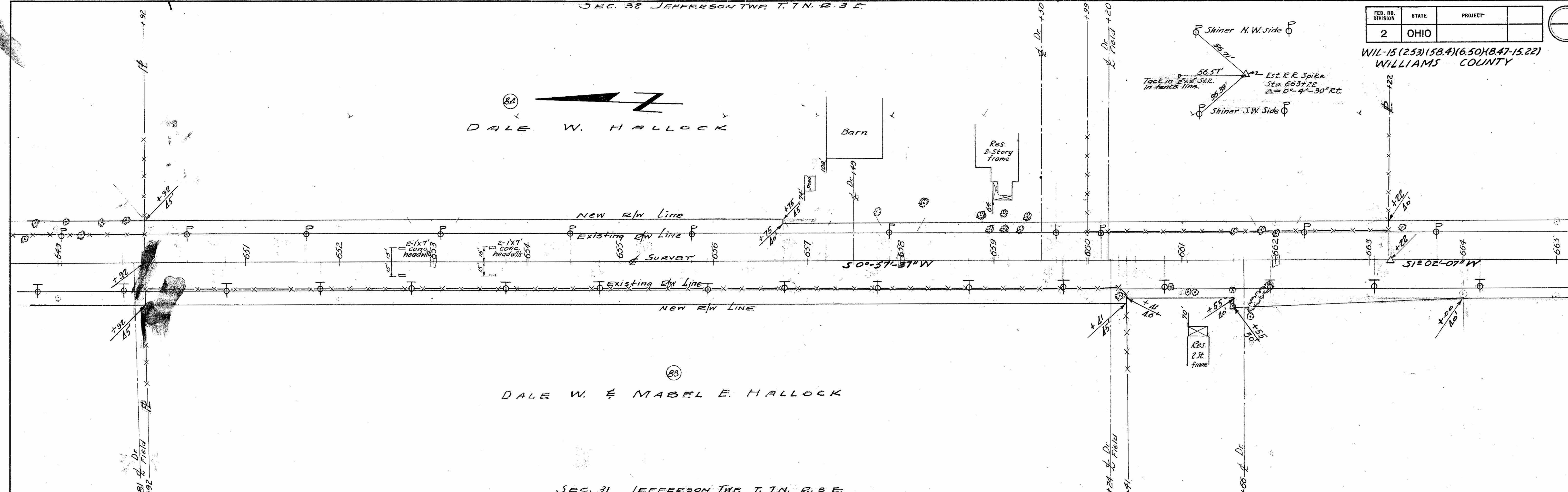
FED. RD. DIVISION	STATE	PROJECT
2	OHIO	

WIL-15 (253)(58.4)(6.50)(8.47-15.22)  
WILLIAMS COUNTY



SEC. 32 JEFFERSON TWP. T. 7 N. R. 3 E.

84  
DALE W. HALLOCK




83  
DALE W. & MABEL E. HALLOCK

SEC. 31 JEFFERSON TWP. T. 7 N. R. 3 E.

SEC. 32 JEFFERSON TWP. T. 7 N. R. 3 E.

85  
MINNIE B. NEWMAN ET AL

87  
PATTI FRAPPIER



83  
DALE W. & MABEL E. HALLOCK

86  
NOAH H. STICKNEY

SEC. 31 JEFFERSON TWP. T. 7 N. R. 3 E.

Stamped July 1947

SEC. 32 JEFFERSON TWP. T. 1 N. R. 3 E.

PROPOSED CURVE DATA  
P.I. Sta. 689+61.46  
 $\Delta = 1^{\circ}00' R.$   
 $D = 0^{\circ}10'$   
 $R = 17,188.8'$   
 $L = 300.00'$   
 $T = 150.00'$   
 $E = 0.66'$

SEC. 5 PULASKI TWP. T. 6 N. R. 3 E.

FED. RD. DIVISION	STATE	PROJECT	TYPE FUNDS
2	OHIO		

WIL-15(2.53)(584)(6.50)(8.47-15.22)  
WILLIAMS COUNTY



PATTI FRAPPIER

ELMER & FLOSSIE CULBERTSON

NOAH H. STICKNEY

FRANK KOCH

SEC. 31 JEFFERSON TWP. T. 1 N. R. 3 E.

SEC. 5 PULASKI TWP. T. 6 N. R. 3 E.

SEC. 6 PULASKI TWP. T. 6 N. R. 3 E.

ELMER & FLOSSIE CULBERTSON

FRANK KOCH

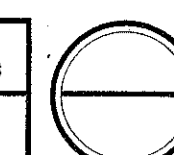
ALLEN E. JOHNSON

SEC. 6 PULASKI TWP. T. 6 N. R. 3 E.

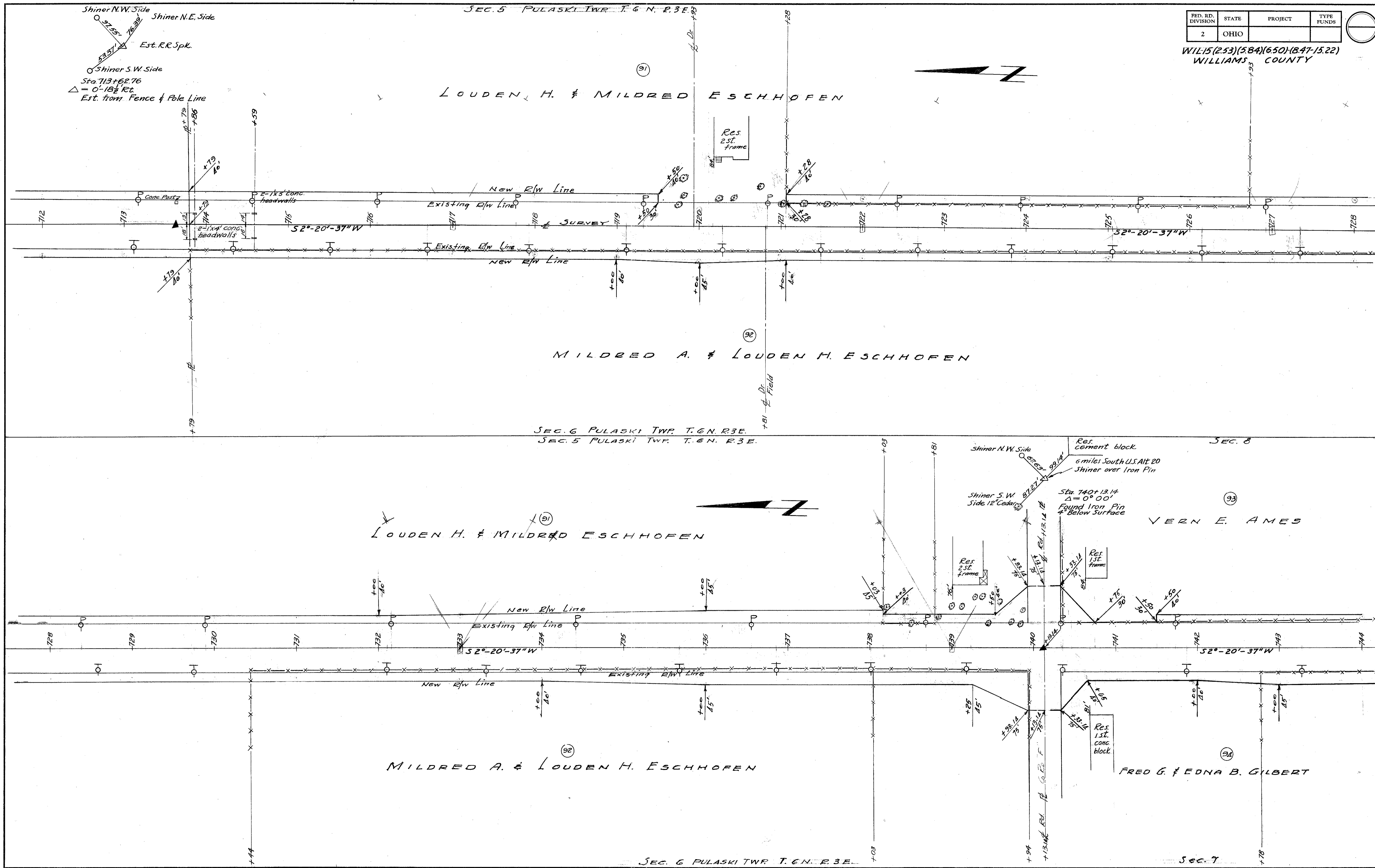


FED. RD. DIVISION	STATE	PROJECT	TYPE FUNDS
2	OHIO		

WIL-15(2.53)(5.84)(6.50)(8.47-15.22)  
WILLIAMS COUNTY

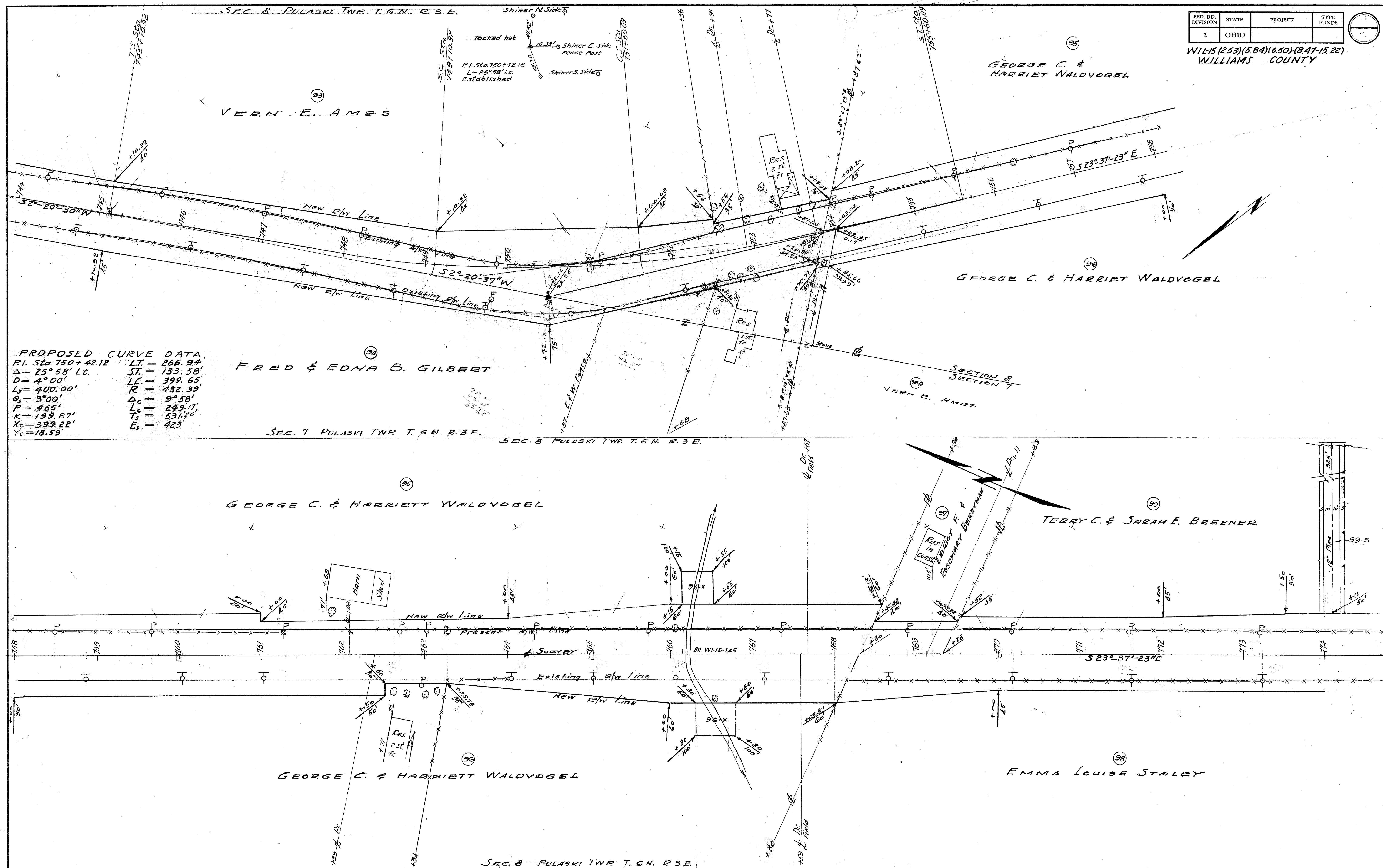


Scanned July 1987



FED. RD. DIVISION	STATE	PROJECT	TYPE FUNDS
2	OHIO		

W115 (2.53)(5.84)(6.50)(8.47-15.22)  
WILLIAMS COUNTY



**PROPOSED CURVE DATA**  
 P.I. Sta. 750+42.12    LT. = 266.94'  
 Δ = 25° 58' Lt.    ST. = 133.58'  
 D = 4° 00'    LC. = 399.65'  
 L<sub>s</sub> = 400.00'    R = 432.39'  
 θ<sub>s</sub> = 8° 00'    Δ<sub>c</sub> = 9° 58'  
 P = 465'    L<sub>c</sub> = 249.17'  
 K = 199.87'    T<sub>s</sub> = 531.20'  
 X<sub>c</sub> = 399.22'    E<sub>s</sub> = 423'  
 Y<sub>c</sub> = 18.59'

FRED & EDNA B. GILBERT

SEC. 7 PULASKI TWP. T. 6 N. R. 3 E.    SEC. 8 PULASKI TWP. T. 6 N. R. 3 E.

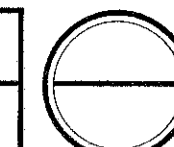
5000  
July 1997

**PROPOSED CURVE DATA**  
 PI Sta. 780+60.04  
 $\Delta = 24^{\circ}34' Rt.$   
 $D = 4^{\circ}00'$   
 $L_s = 400.00'$   
 $\theta_s = 8^{\circ}00'$   
 $P = 465'$   
 $K = 199.87'$   
 $X_c = 399.22'$   
 $Y_c = 18.59'$   
 LT = 266.94'  
 ST = 133.58'  
 LC = 399.65'  
 $R = 1432.39'$   
 $\Delta = 8^{\circ}34'$   
 $L_c = 214.16'$   
 $T_s = 512.76'$   
 $E_s = 38.33'$

SEC. 8 PULASKI TWP. T. 6 N. R. 3 E.

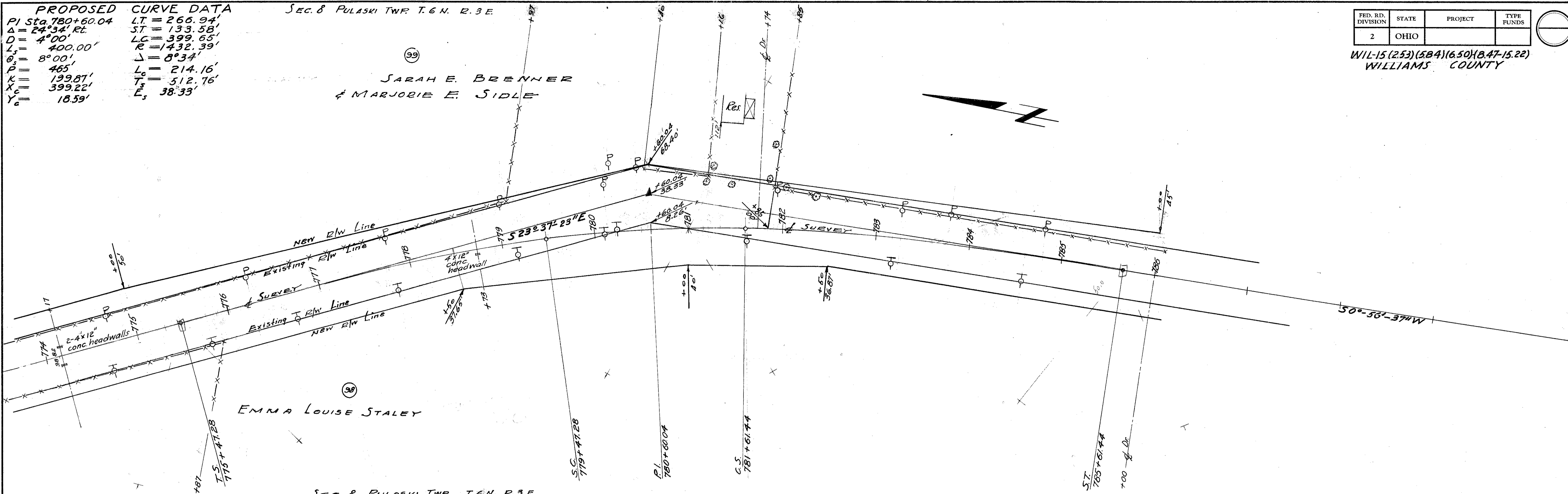
FED. RD. DIVISION	STATE	PROJECT	TYPE FUNDS
2	OHIO		

WIL-15 (2.53) (584) (6.50) (8.47-15.22)  
 WILLIAMS COUNTY



SARAH E. BRENNER  
 & MARJORIE E. SIDLE

EMMA LOUISE STALEY



SEC. 8 PULASKI TWP. T. 6 N. R. 3 E.

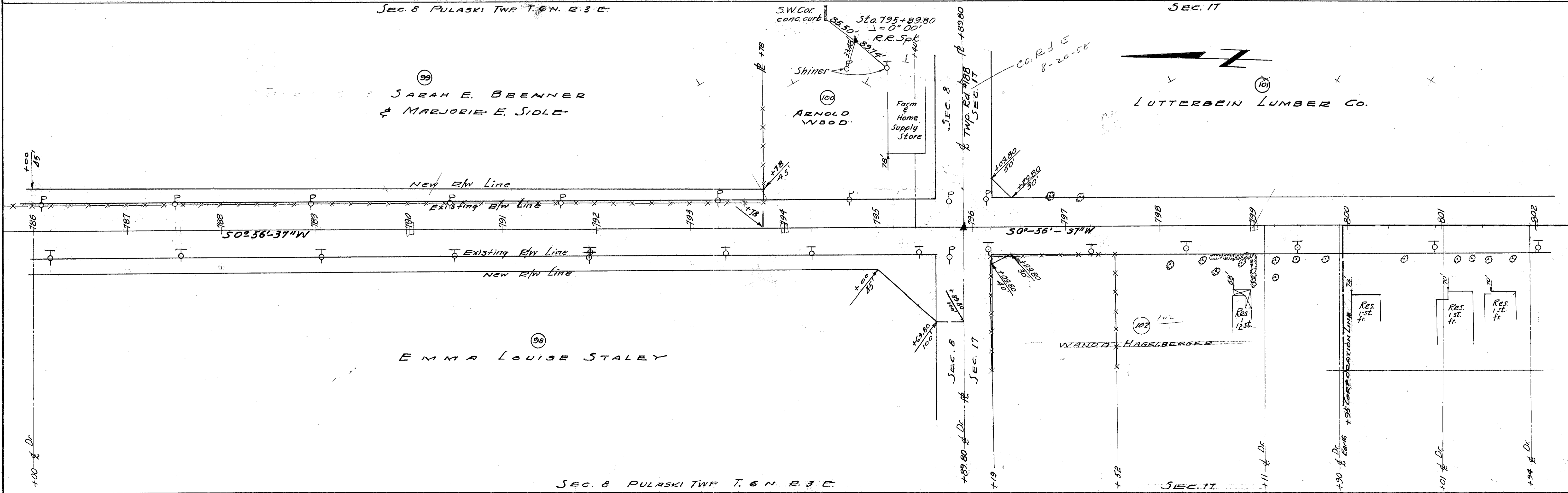
SEC. 8 PULASKI TWP. T. 6 N. R. 3 E.

SEC. 17

SARAH E. BRENNER  
 & MARJORIE E. SIDLE

SW Cor  
 conc. curb  
 Sta. 795+89.80  
 $\Delta = 0^{\circ}00'$   
 R.R. Spk.  
 Shiner  
 Farm  
 & Home  
 Supply  
 Store

LUTTERBEIN LUMBER CO.



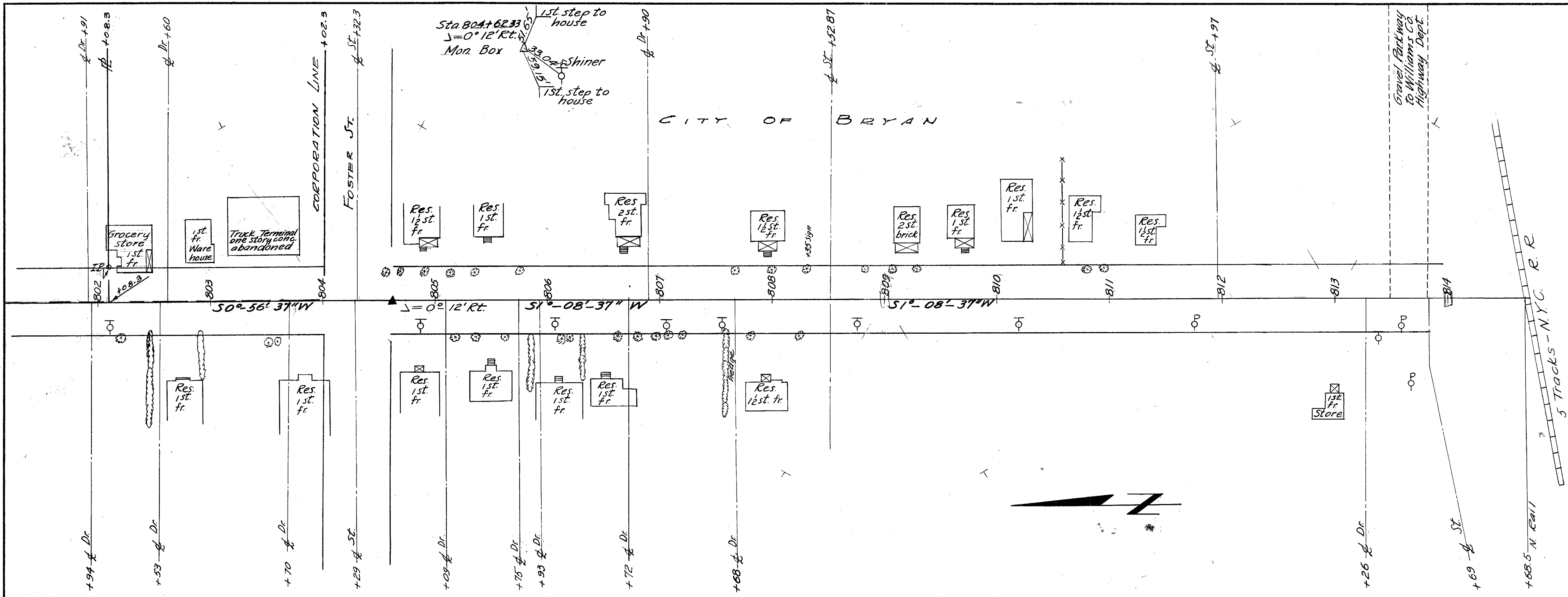
SEC. 8 PULASKI TWP. T. 6 N. R. 3 E.

SEC. 17

Stamped  
July 199

FED. RD. DIVISION	STATE	PROJECT	TYPE FUNDS
2	OHIO		

WIL-15 (253)(5.84)(6.50)(8.47-15.22)  
WILLIAMS COUNTY



H-14