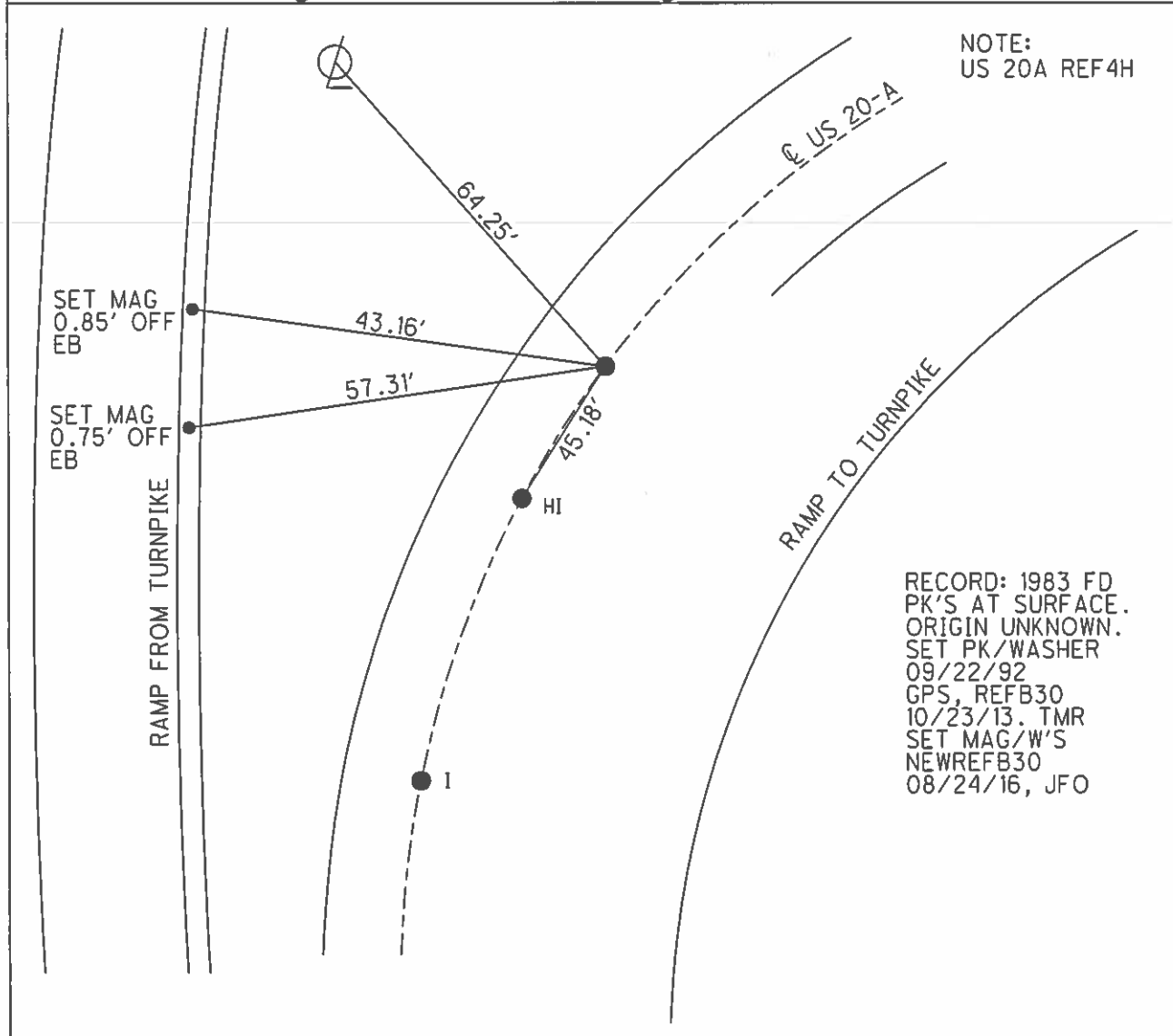
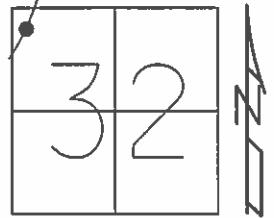


O.D.O.T. DISTRICT 2 SURVEY OFFICE (USE ONLY)

PERSONNEL _____ REFERENCE NO. 30 BC SHEET 8 OF 40

NOTES LEU DATE 03/29/16 ROUTE SR 15
 H.C. HOMAN WEATHER SUNNY COUNTY WILLIAMS
 R.C. LEU TEMP. 40° TOWNSHIP JEFFERSON
 _____ SECTION 32
 _____ T 8 N R 3 E

TYPE MONUMENT P.K.NAIL
 ON SURFACE - ~~BELOW~~ ON
~~LEFT~~ - Q PAV'T - ~~RIGHT~~ ON
 _____ TO _____ EDGE PAVEMENT
 S.L.M. 526+96.98
 Grid: Northing: 715087.126 Easting: 1406407.938

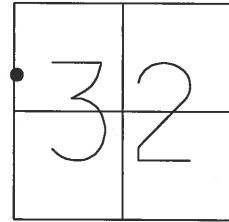


O.D.O.T. DISTRICT 2 SURVEY OFFICE (USE ONLY)

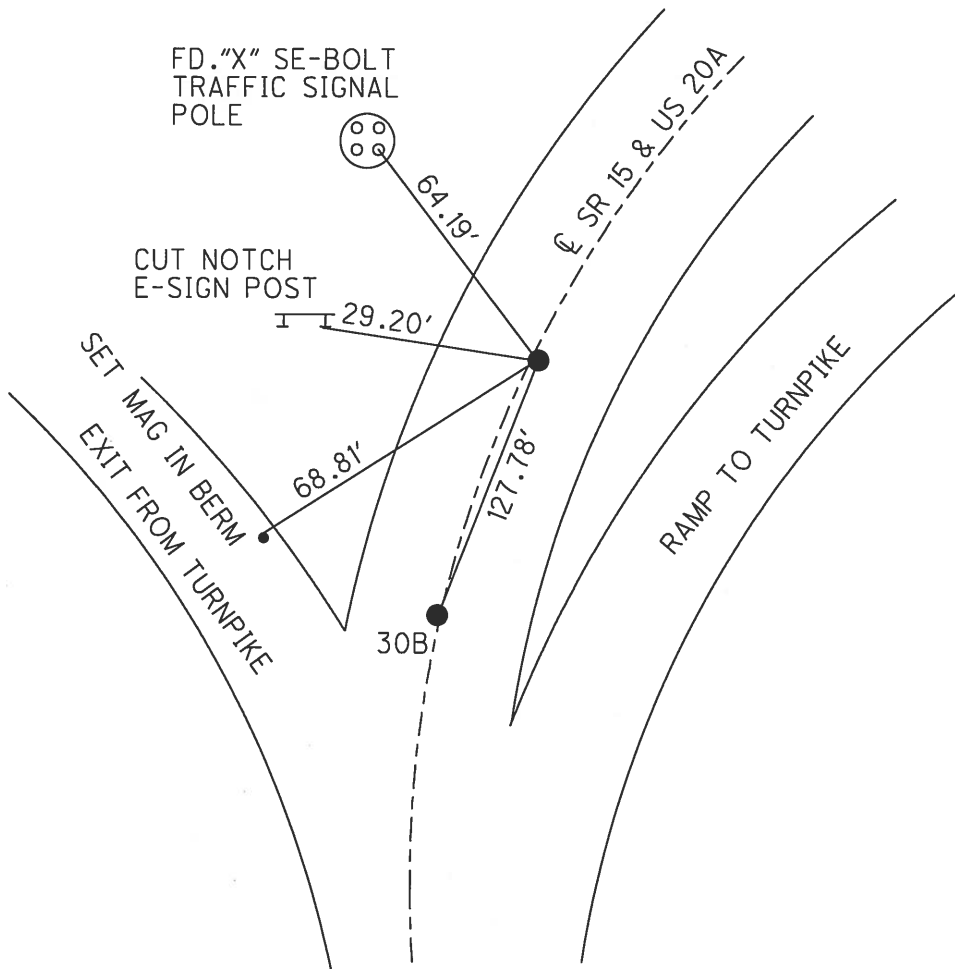
PERSONNEL _____ REFERENCE NO. 30 BC SHEET 27 OF 39
 NOTES NUHFER DATE 7/28/07 ROUTE SR 15
 H.C. HUSS WEATHER SUNNY COUNTY WILLIAMS
 R.C. MOSER TEMP. 83° TOWNSHIP JEFFERSON
 _____ SECTION 32
 _____ T 8 N R 3 E

TYPE MONUMENT P.K./WASHER
 ON SURFACE ~~BELOW~~ ON
~~LEFT - C~~ PAV'T - ~~RIGHT~~ ON
- TO - EDGE PAVEMENT
 S.L.M. 335+80.92
 GRID: NORTHING: 715043.121 EASTING: 1406397.984

SV19



RECORD: 1983
 ORIGIN UNKNOWN
 FD P.K./WASHER
 7/9/92
 SET P.K./WASHER
 9/22/92, CL



O.D.O.T. DISTRICT 2 SURVEY OFFICE

PERSONNEL

REFERENCE NO. 30-B

SHEET 7 OF 16

NOTES LOEHRKE

H.C. CURTIS

DATE 7-9-92

ROUTE SR 15

R.C. ROMETO

WEATHER CLOUDY

COUNTY Williams

FALKOWSKI

TEMP. +80

TOWNSHIP Jefferson

SECTION 32

T 3 N 3 R 3 E

TYPE MONUMENT P.K. Nails Set P.K. / WASHERS

ON SURFACE - BELOW Yes 7-22-92

LEFT - & PAV'T. - RIGHT Yes

TO EDGE PAVEMENT

S.L.M. 164+63 To NORTHERLY ONE

