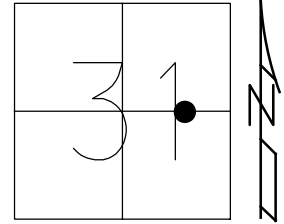


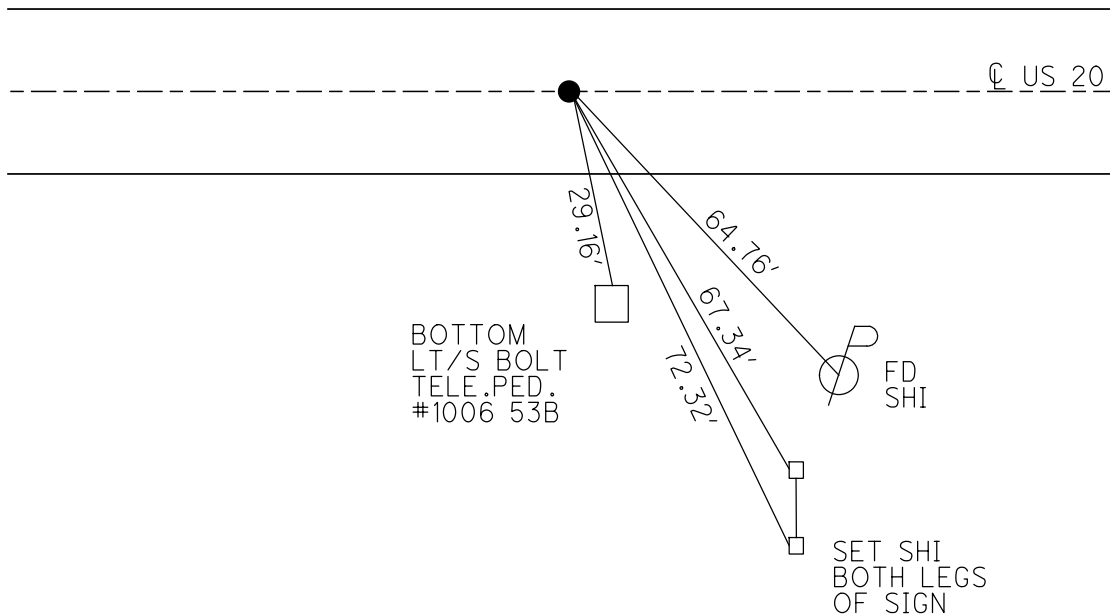
O.D.O.T. DISTRICT 2 SURVEY OFFICE (USE ONLY)

PERSONNEL _____ REFERENCE NO. 33 SHEET 9 OF 10
 NOTES HUSS DATE 4/24/12 ROUTE US 20
 H.C. CANTRBURY WEATHER CLEAR-WINDY COUNTY WILLIAMS
 R.C. HARBAUGH TEMP. 53° TOWNSHIP BRIDGEWATER
 _____ SECTION 31
 _____ T 9 S R 3 W

TYPE MONUMENT P.K.SHANK
~~ON SURFACE~~ - BELOW 0.1'
 LEFT - CL PAV'T - ~~RIGHT~~ 0.5'
13.0' TO RT EDGE PAVEMENT
 S.L.M. 627+88.21
 Grid: Northing: 727042.547 Easting: 1400665.040



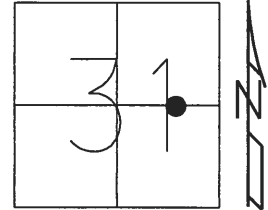
RECORD: 1983
 1931 SURVEY
 STA. 92+65.35
 FD R.R.SPIKE
 2" DOWN
 FD P.K./WASHER
 6/16/93, CL
 SET P.K./WASHER
 8/9/93, CL
 FD P.K.SHANK
 AT SURFACE
 SV33
 7/1/11, MC
 SET MAG/WASHER
 NEWREF33
 8/2/12, SAH
 FD MAG/WASHER
 REF33
 12/19/18, JLL



O.D.O.T. DISTRICT 2 SURVEY OFFICE (USE ONLY)

PERSONNEL _____ REFERENCE NO. 33 SHEET 9 OF 10
 NOTES HUSS DATE 4/24/12 ROUTE US 20
 H.C. CANTRBURY WEATHER CLEAR-WINDY COUNTY WILLIAMS
 R.C. HARBAUGH TEMP. 53° TOWNSHIP BRIDGEWATER
 SECTION 31
 T 9 S R 3 W

TYPE MONUMENT P.K.SHANK
~~ON SURFACE~~ - BELOW 0.1'
 LEFT - CL PAV'T - ~~RIGHT~~ 0.5'
13.0' TO RT EDGE PAVEMENT
 S.L.M. 627+88.21
 Grid: Northing: 727042.527 Easting: 1400664.969



RECORD: 1983
 1931 SURVEY
 STA. 92+65.35
 FD R.R.SPIKE
 2" DOWN
 FD P.K./WASHER
 6/16/93, CL
 SET P.K./WASHER
 8/9/93, CL
 FD P.K.SHANK
 AT SURFACE
 SV33
 7/1/11, MC
 SET MAG/WASHER
 NEWREF33
 8/2/12, SAH

