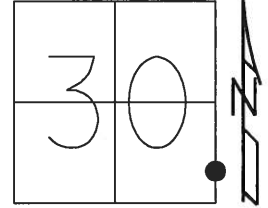


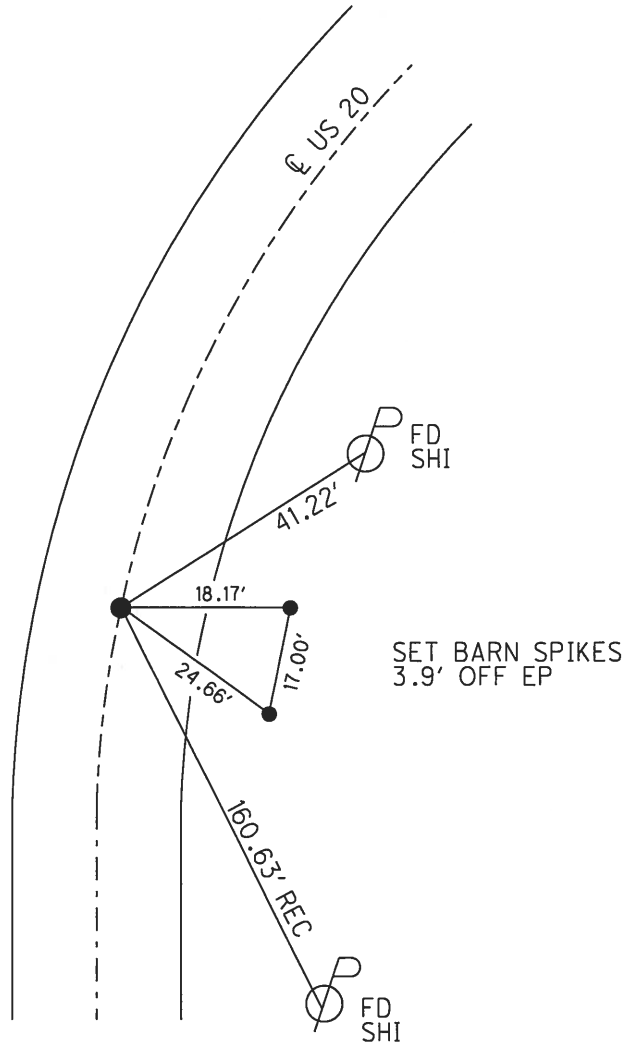
O.D.O.T. DISTRICT 2 SURVEY OFFICE (USE ONLY)

PERSONNEL \_\_\_\_\_ REFERENCE NO. 35 A SHEET 2 OF 24  
 NOTES POORE DATE 7-25-17 ROUTE US 20  
 H.C. LEU WEATHER SUNNY COUNTY WILLIAMS  
 R.C. CARSON TEMP. 70° F TOWNSHIP BRIDGEWATER  
 \_\_\_\_\_ HOMAN \_\_\_\_\_ SECTION 30  
 \_\_\_\_\_ T 9 S R 2 W

TYPE MONUMENT P.K./WASHER  
~~ON SURFACE~~ - BELOW 1 1/2"  
 LEFT - CL PAV'T - ~~RIGHT~~ 1.7'  
10' TO LT EDGE PAVEMENT  
 S.L.M. 669+98.68  
 Grid: Northing: 730107.386 Easting: 1402077.878



RECORD: P.C.  
 1930 PLANS  
 SET SM.R.R.SPIKE  
 8-31-88, IRS  
 FD P.K.NAIL  
 8/25/98, SAH  
 SET P.K./WASHER  
 11-12-98, BVD  
 FD P.K./WASHER  
 7/21/05, MB  
 FD P.K./WASHER  
 1 1/2" DOWN  
 5/24/16, DCH  
 SET MAG/WASHER  
 NEWREF36  
 9-18-2017, JLL



# O.D.O.T. DISTRICT 2 SURVEY OFFICE

PERSONNEL

REFERENCE NO. 35-A

SHEET 3 OF 16

NOTES Huss  
 H.C. Mosor  
 R.C. Helm  
 Hubs DanDusen

DATE 8-25-98  
 WEATHER Pt Cldy-Humid  
 TEMP. +82°F

ROUTE US-20  
 COUNTY Williams  
 TOWNSHIP Bridgewater  
 SECTION 30  
 T 9 S R 2 W

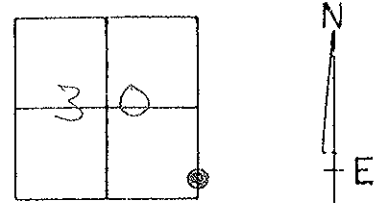
TYPE MONUMENT FOUND PK NAIL

(ON SURFACE) - ~~BELOW~~ YES

(LEFT) ~~PAV'T~~ RIGHT 2.1 LT.

9.9' TO LT EDGE PAVEMENT

S.L.M. 668+95 667+98

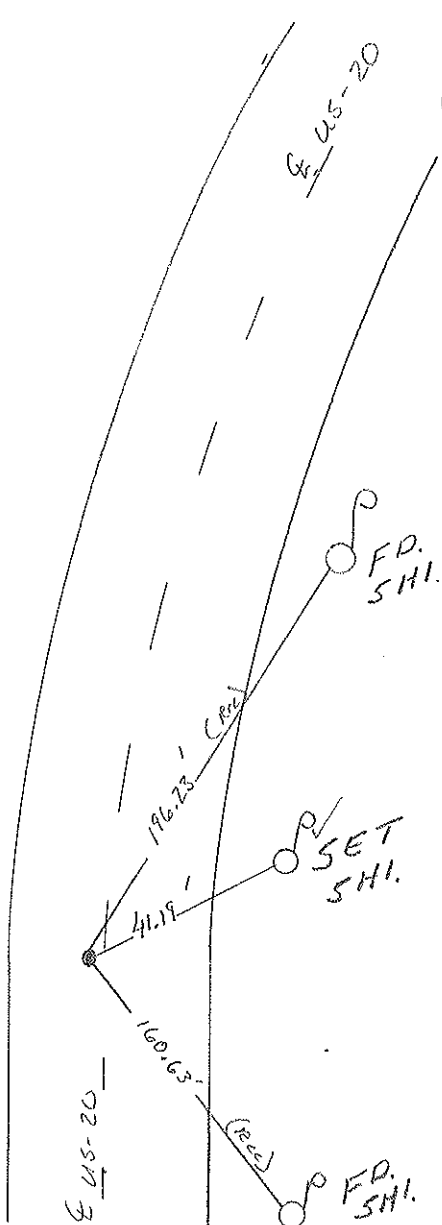


Record  
 Small RR Spk set  
 by I.R.S. 8-31-88

Record  
 Point seems to be  
 disturbed - found P.K.  
 in place of RR spk.  
 8-25-98  
 SMH

SET PK/WASHER  
 11-12-98  
 B.V.D

P.C. Curve

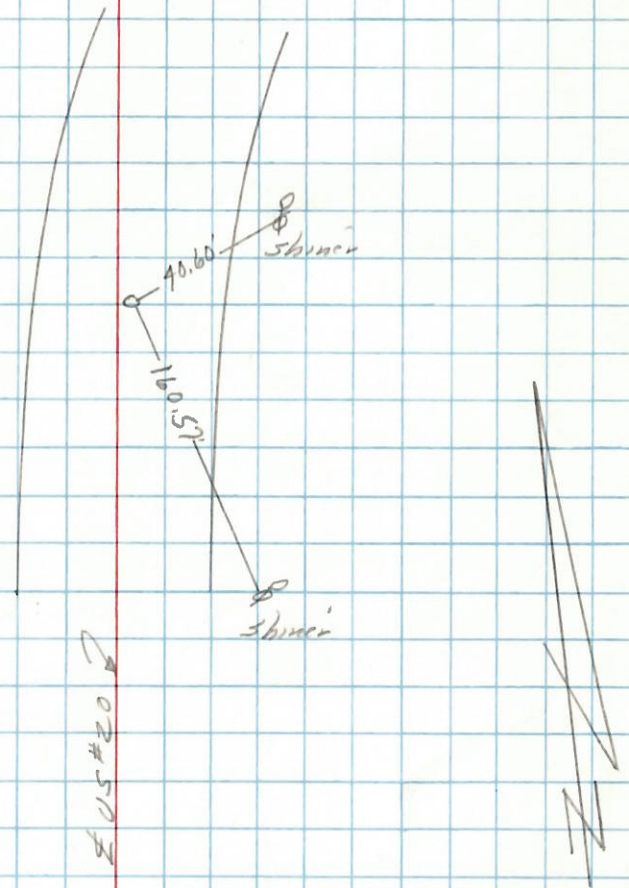


Preventive Maintenance  
 Smooth Seal 2005  
 Exist. Point Uncovered  
 Date 7/21/05 M.B.

PERSONNEL	TITLE	PERSONNEL	TITLE	COUNTY	DATE
Stanc				Williams	28 Sept. 77
E				S. R. US# 20	WEATHER Fair
Crew				SEC. SR#20-A North	TEMP. 65°
DESCRIPTION				Retruners to Control Points	
LEFT		CENTER LINE		RIGHT	

35A

Ed. PK Nail  
 P.C. to curve N. of  
 SR#20-A.  
 401.56- S. to Sec. Cor  
 12.4' - to E. edge pt.  
 11.8' - to W. edge pt.  
 1.70 - W. to other PK



35

Ed. PK Nail  
 Sec. Cor.  $\frac{30}{31} \frac{29}{32}$   
 Madison Twp. Ed 35.44'  
 11.5' - to W. edge pt. Shiner in  
 12.6' - to E. edge pt. 24" Tree

