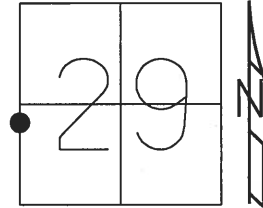


O.D.O.T. DISTRICT 2 SURVEY OFFICE (USE ONLY)

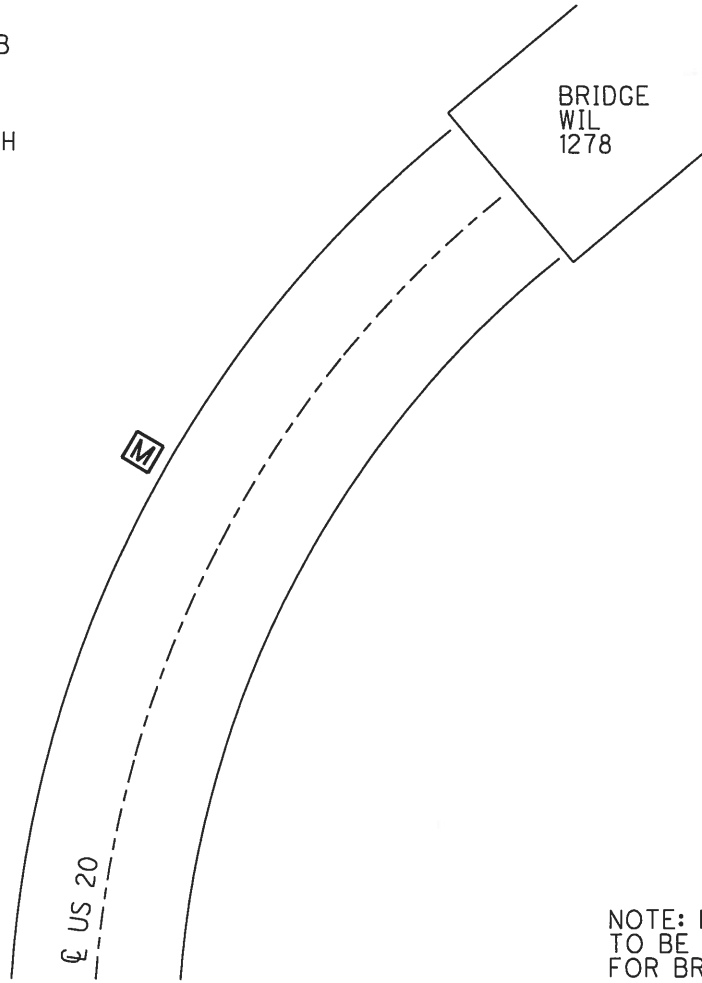
PERSONNEL \_\_\_\_\_ REFERENCE NO. 35 AB SHEET 3 OF 24  
NOTES CANTERBURY DATE 7-28-05 ROUTE US 20  
H.C. MIKLOVIC WEATHER FAIR COUNTY WILLIAMS  
R.C. BARNHESEL TEMP. 82° F TOWNSHIP MADISON  
SECTION 29  
T 9 S R 2 W

TYPE MONUMENT MONBOX  
ON SURFACE - BELOW ON  
LEFT - ☉ PAV'T - ~~RIGHT~~ 14.3'  
2.3' TO LT EDGE PAVEMENT  
S.L.M. 672+20.08



Grid: Northing: 730329.700 Easting: 1402083.589

RECORD:  
FD MONBOX  
7/28/05, MB  
FD MON BOX  
W/1" IPIN  
REF37  
5/24/16, DCH



NOTE: MONBOX IS BELIEVED TO BE ON ☉ CONSTRUCTION FOR BRIDGE

O.D.O.T. DISTRICT 2 SURVEY OFFICE

PERSONNEL \_\_\_\_\_

REFERENCE NO. \_\_\_\_\_

SHEET \_\_\_\_\_ OF \_\_\_\_\_

NOTES CANTERBURY

H.C. MIKLOVIC

R.C. BARNHISEL

DATE 7-28-05

WEATHER FAIR

TEMP. +82°

ROUTE US-20

COUNTY WILLIAMS

TOWNSHIP BRIDGEWATER

SECTION 29

T 9 S R 2 W

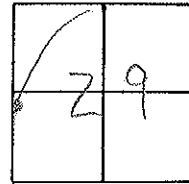
TYPE MONUMENT MON BOX

ON SURFACE - BELOW SURFACE

LEFT - ☐ PAV'T. - RIGHT 14.3' LT ☐

2.3' LT OF TO LT EDGE PAVEMENT

S.L.M. 670 + 18



NOTE: THIS MON. BOX IS BELIEVED TO BE ON ☐ CONSTRUCTION, FOR BRIDGE.

