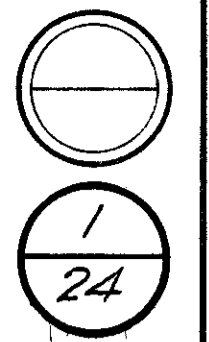


FED. RD. DIVISION	STATE	PROJECT	TYPE FUNDS
2	OHIO		

WILLIAMS COUNTY
WIL. 34-16.09, WIL. 2-4.74



STATE OF OHIO
DEPARTMENT OF HIGHWAYS

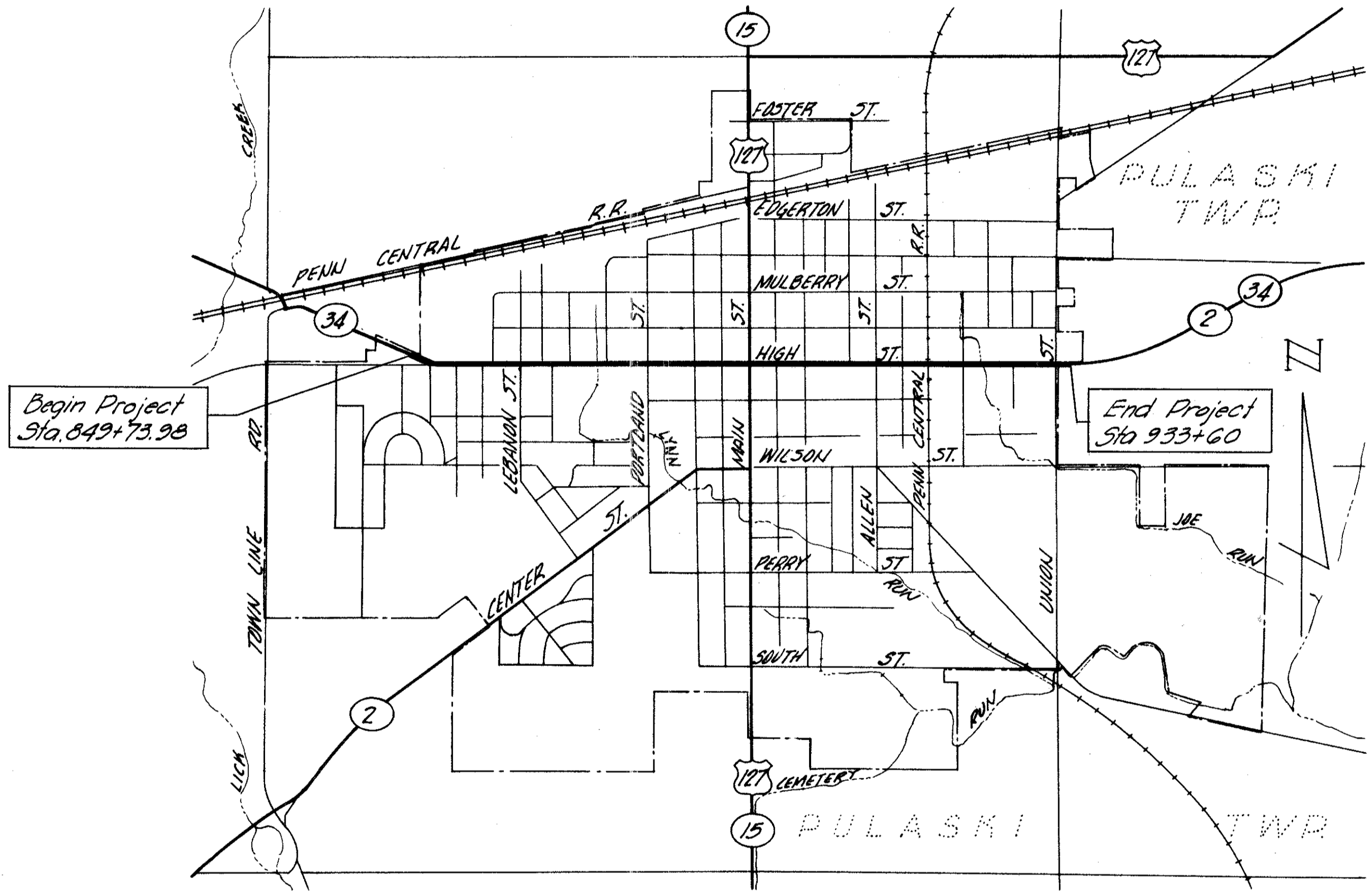
WIL. 34-16.09, WIL. 2-4.74

CITY OF BRYAN
PULASKI TOWNSHIP
WILLIAMS COUNTY

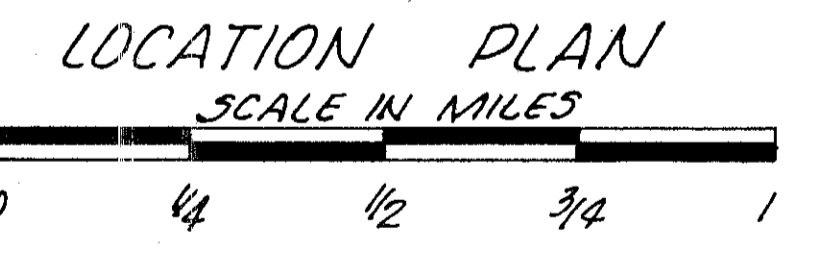
1971 SPECIFICATIONS

The Standard Specifications of the State of Ohio, Department of Highways, including changes and Supplemental Specifications listed in the proposal shall govern this improvement.

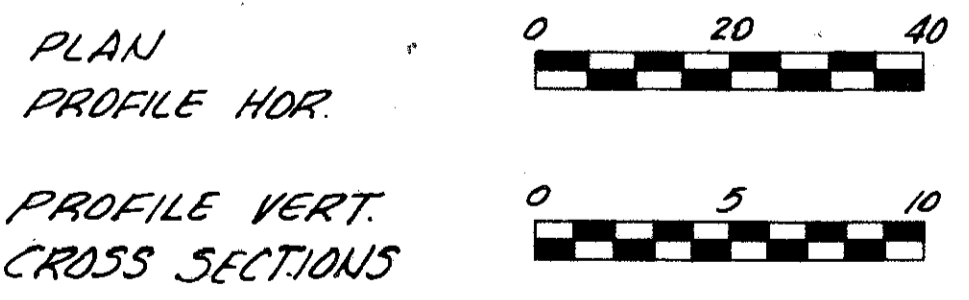
- CONVENTIONAL SIGNS**
- Corporation Line
 - Fence Line
 - Power Poles
 - Telephone Poles
 - Power and Telephone Poles
 - Light Poles
 - Traffic Light Poles
 - Trees or Stumps
 - Trees or Stumps to be removed
 - Combination Sewers
 - Sanitary Sewers
 - Storm Sewers
 - Water Lines
 - Gas Lines
 - Telephone (Underground)
 - Electric (Underground)
 - Street Lighting (Underground)
 - Meters
 - Parking Meters
 - Valves
 - Property Lines
 - Existing Right of Way
 - Proposed Right of Way
 - Temporary or WA Lines
 - Proposed Drainage



- Approved Date _____ Mayor City of Bryan
- Approved Date _____ Division Deputy Director
- Approved Date _____ Engineer of Location and Design
- Approved Date _____ Deputy Director of Design and Construction
- Approved Date _____ Deputy Director of Right of Way
- Approved Date _____ Deputy Director of Planning and Programming
- Approved Date _____ First Assistant Director
- Approved Date _____ Director of Highways



PORTION TO BE IMPROVED
STATE ROADS
OTHER ROADS



R/W PLANS

PLANS BY
SANZENBACHER, MILLER & SCOTT, Limited
TOLEDO, OHIO

STANDARD CONSTRUCTION DRAWINGS		SUPPLEMENTAL SPECIFICATIONS	

FILE NO. _____
WILLIAMS COUNTY WIL. 34-16.09, WIL. 2-4.74
DATE OF LETTING _____ 19 ____
CONTRACT NO. _____

PROPERTY MAP (1)

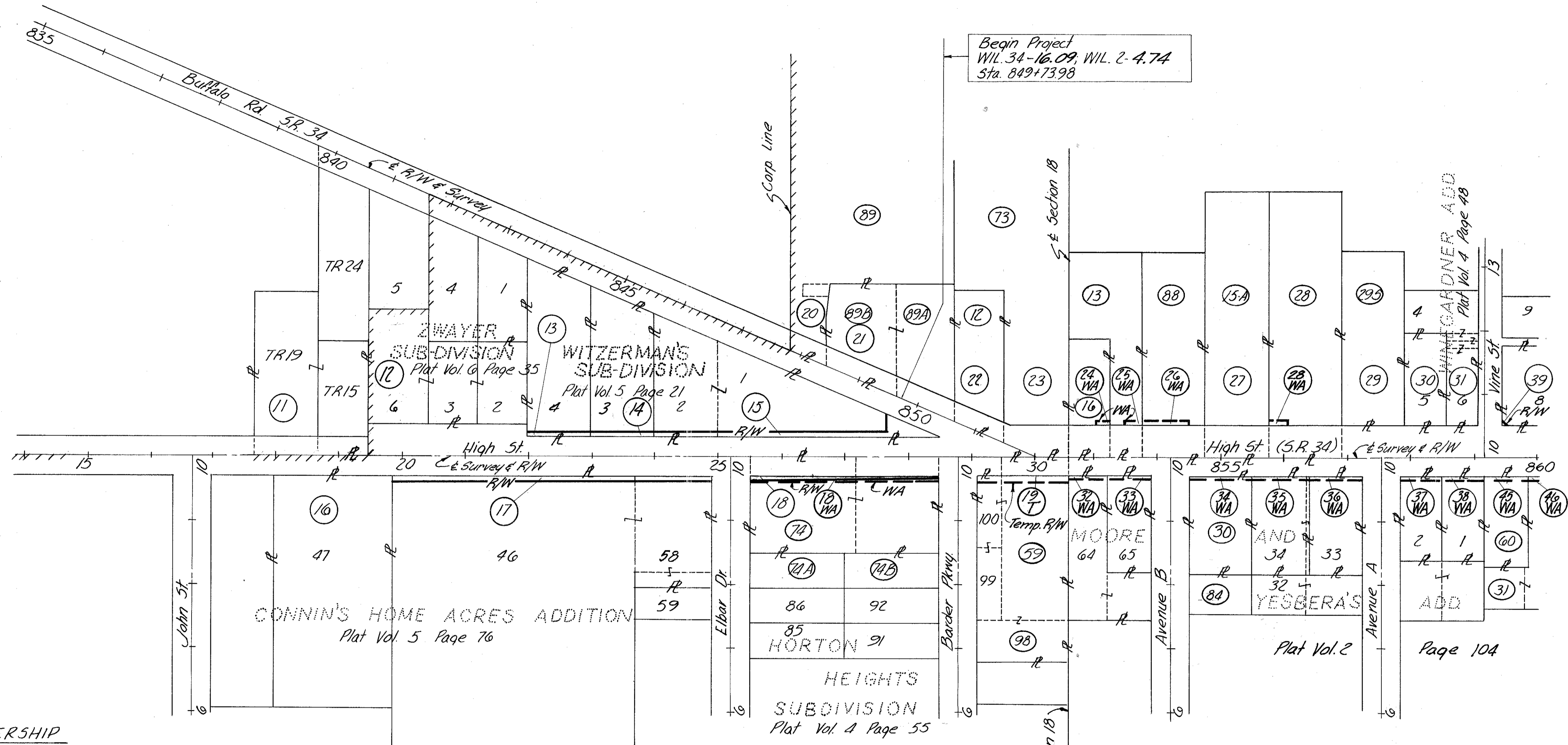
0 50 100 200
Scale in Feet

FED. RD. DIVISION	STATE	PROJECT	TYPE FUNDS
2	OHIO		

WIL. 34-16.09; WIL. 2-474

(91)
(113)
2
(24)

T.6N R.3E Pulaski Twp



Begin Project
WIL. 34-16.09, WIL. 2-474
Sta. 849+7398

Begin Acquisition
WIL. 34-16.09, WIL. 2-474
Sta. 19+83.09 High St.

T.6N. R.3E City of Bryan

UTILITY OWNERSHIP

- Ohio Gas Company, Bryan, Ohio: Gas Lines
- General Telephone Company, Bryan, Ohio: Telephone
- Bryan Municipal Light & Water, Bryan, Ohio: Power, Street Lighting, Traffic Signals, Water Lines
- Toledo Edison Company, Toledo, Ohio: Power
- City of Bryan, Bryan, Ohio: Sanitary Sewers, Combination Sewers
- Penn Central Railroad: Telegraph, Railroad Crossing Signals

NOTE

- (59) Designates Outlots
- TR19 Designates Tracts
- 33 Designates Subdivision Lots

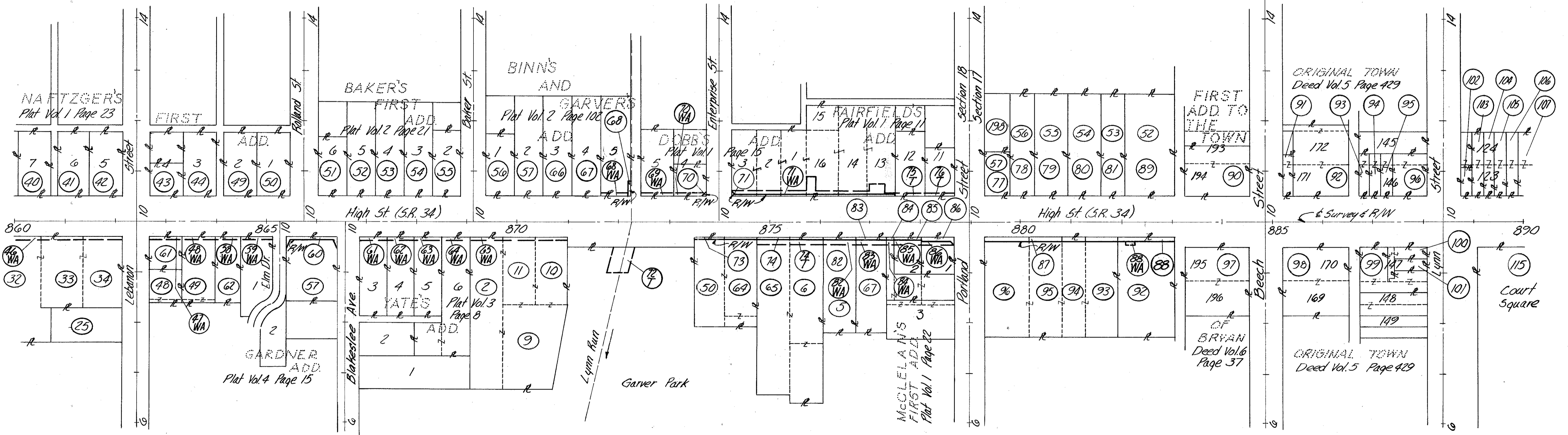
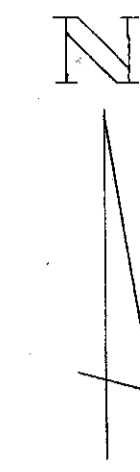
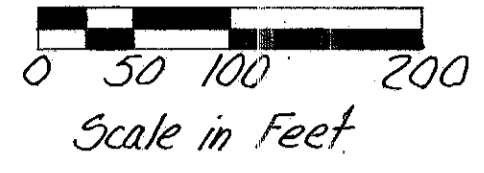
Revised 9-24-70
7-28-70

PROPERTY MAP (2)

FED. RD. DIVISION	STATE	PROJECT	TYPE FUNDS
2	OHIO		

WIL. 34-16.09; WIL. 2-4.74

92
113
3
24



T.6N R.3E City of Bryan

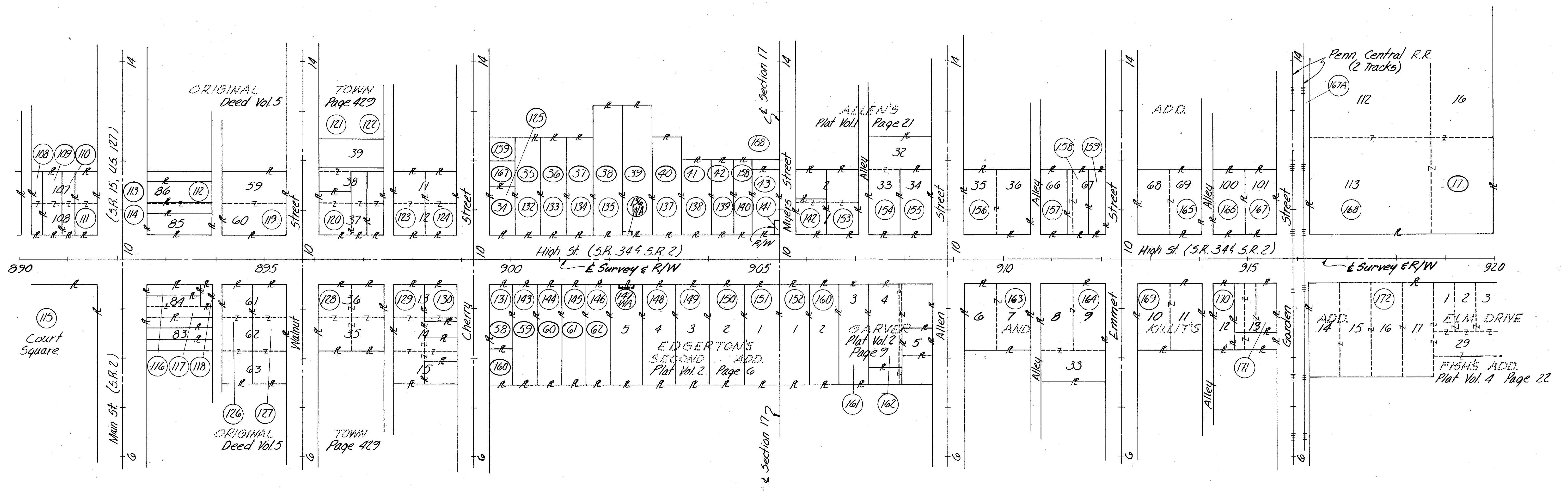

Revised 9-24-70
7-28-70

PROPERTY MAP (3)

FED. RD. DIVISION	STATE	PROJECT	TYPE FUNDS
2	OHIO		

WIL. 34-16.09; WIL. 2-4.74

93
113
4
24



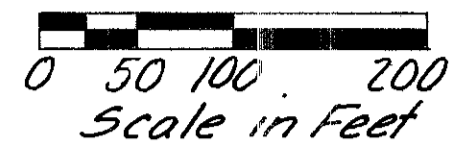
T6N R3E City of Bryan

PROPERTY MAP (4)

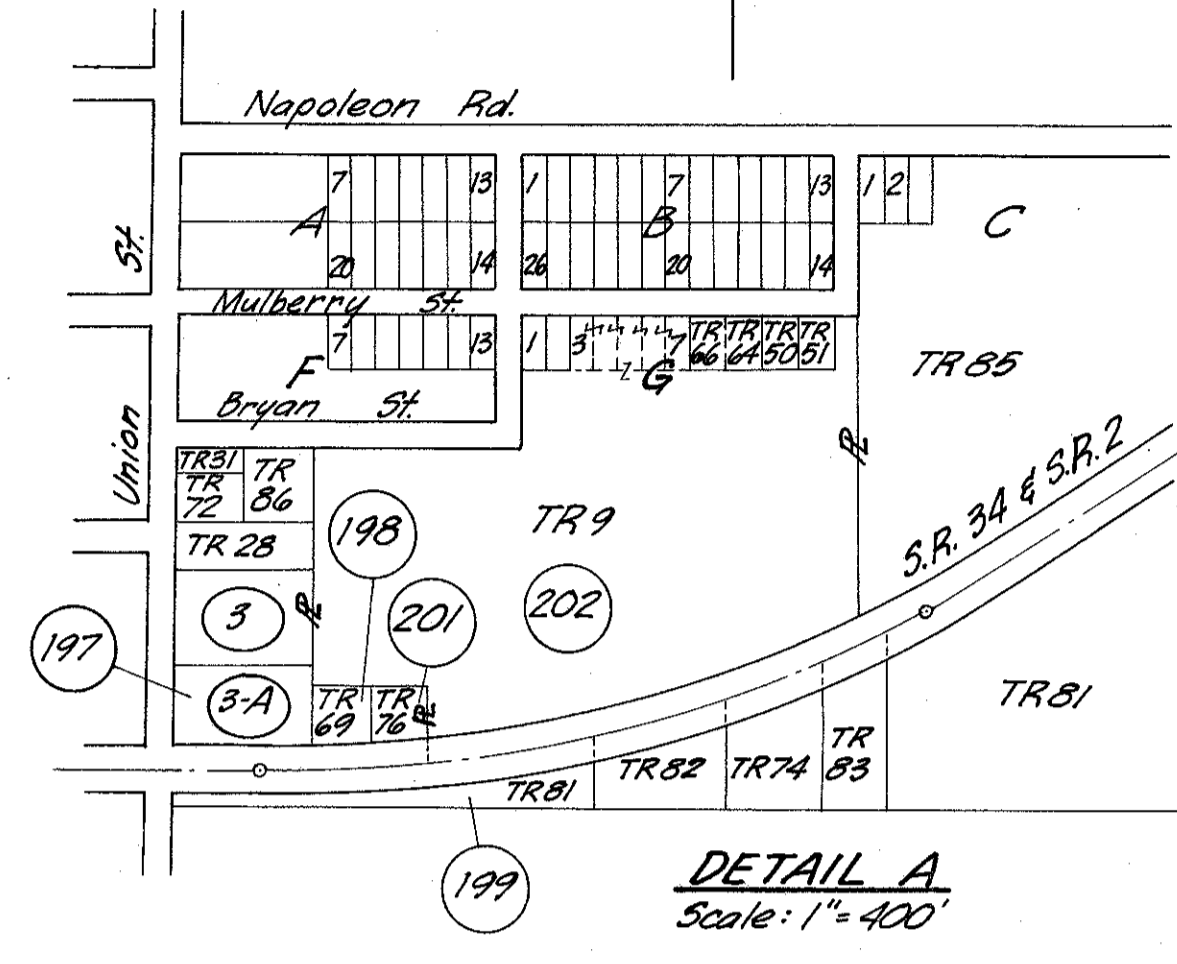
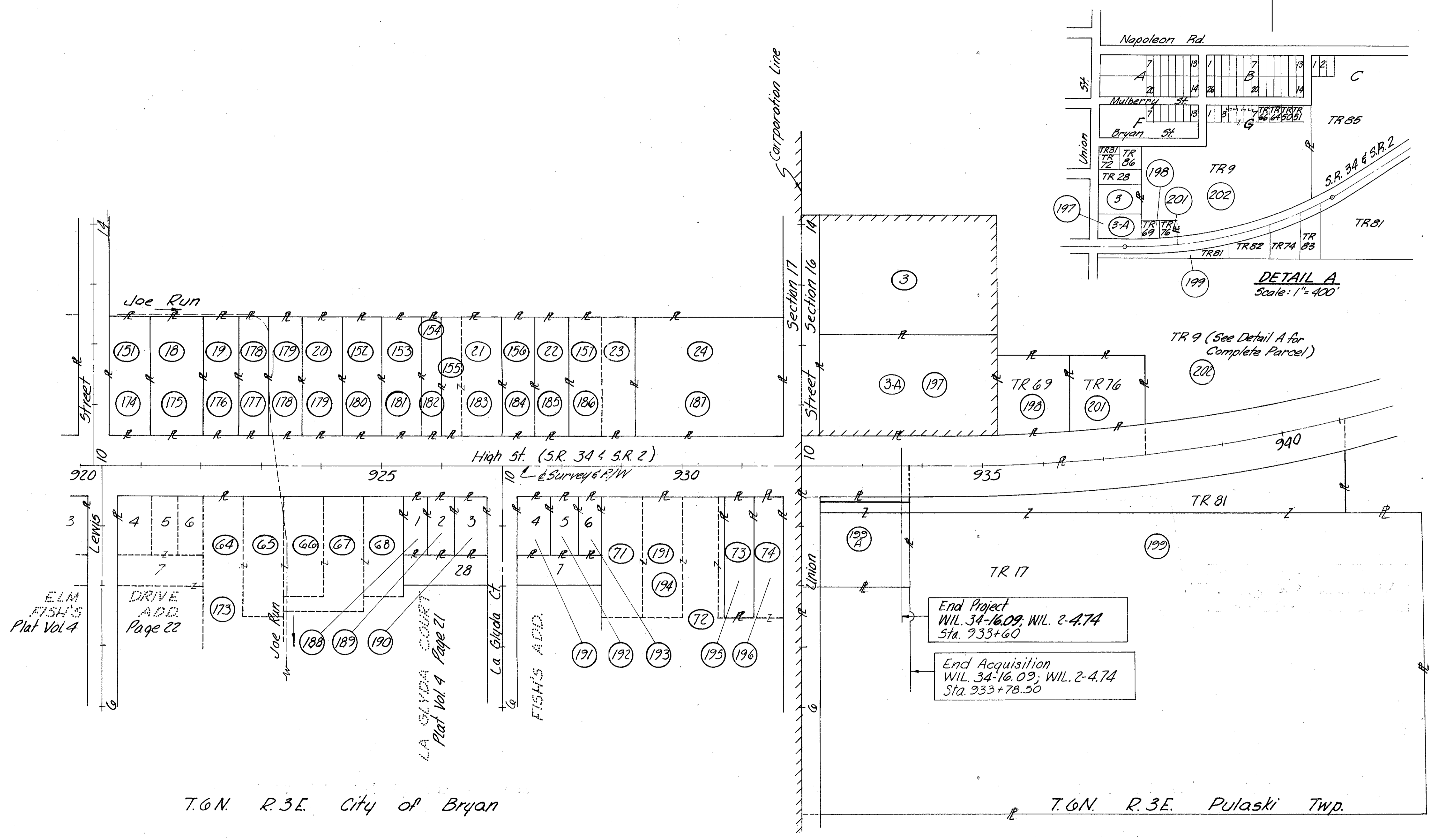
FED. RD. DIVISION	STATE	PROJECT	TYPE FUNDS
2	OHIO		

WIL. 34-16.09; WIL. 2-4.74

94
113
5
24



Scanned July 1997



T.6N. R.3E. City of Bryan

T.6N. R.3E. Pulaski Twp.

Deleted Take on Par. 199, Rev. 12-22-71
Rev. 9-13-71
7-28-70

FED. RD. DIVISION	STATE	PROJECT	TYPE FUNDS
2	OHIO		

95
113

WIL. 34-16.09; WIL. 2-474
R/W PLAN (Sheet 1 of 2)

6
24

TOTAL NO. OF OWNERS 46
TOTAL NO. OF PARCELS 42
TOTAL NO. OF OWNERS WITH BUILDING TAKES 0

SUMMARY OF ADDITIONAL RIGHT OF WAY REQUIRED

STATE NO. 02732(0)

Parcel No.	Owner	Type Funds	Deed Area		Deed Area (Sq. Ft.)	Total P.R.O. (Sq. Ft.)	To Be Acquired (Sq. Ft.)				Net Residue (Sq. Ft.)		R/W Sheet No.	Remarks
			Book	Page			Gross	P.R.O.	Net	Bldg's	Left	Right		
13	Dallen O. & Virginia M. Hitt	State	176	140	25,974	-	1000	-	1000	-	24,974		8	
14	Charles H. & Jeanne E. Meyer		176	294	21,701	-	1000	-	1000	-	20,701		8	
15	The Standard Oil Company		225 226	459 818	44,886	-	5538	-	5538	-	39,348		8,9	
17	Tillie A. Corbin, et al		184 185	826 287	174,335	-	5043	-	5043	-	169,292		8,9	
18	Max E. Day, Nile L. Day		208 214	384 913	45,600	9000	10,200	9000	1200	-	35,400		9	
18WA	" " " " "												9	Adjust Slopes
19 T	W. & H.F., Inc.		226	213	43,404	2970	1380	-	1380	-	40,434		9,10	Construct Drive
24WA	Haven C. & Donalda M. Harry		165	498	11,830	3250							10	Construct Drive
25WA	Lawrence E. & Cleora June Smith		181	539	0.56Ac.	2575							10	Construct Drive
26WA	Lawrence E. Smith		215	908	31,840	4975							10	Adjust Slopes
28 WA	Ernestine B. Spangler		176	337	54,740	9200							10	Construct Drive
32 WA	Simon J. & Rosalie J. Trausch		195 213	388 665	20,838	-	346	-	346	-	20,838		10	Adjust Slopes
33 WA	Gabrielle Morton, et al		127 155	372 244	10,488	-	346	-	346	-	10,488		10	Adjust Slopes
34 WA	Fern M. Mills		174 185	63 31	15,048	-	495	-	495	-	15,048		10	Adjust Slopes
35 WA	William Neill, Clarice Krauss		205	33	13,649	-	449	-	449	-	13,649		10	Adjust Slopes
36 WA	William B. & Sharon K. Turner		222	531	12,509	-	411	-	411	-	12,509		10	Adjust Slopes
37 WA	Bruce N. & Marilyn S. Coleman		215	96	8712	-	330	-	330	-	8712		10,11	Adjust Slopes
38 WA	Florence Dill		206	1049	8712	-	330	-	330	-	8712		11	Adjust Slopes
39	Connie L. Rensberger, et al		159 177	111 459	8384	-	23	-	23	-	8361		11	
45 WA	Anthony S. Mignery, Jr.; Arnold L. Mignery		224	923	9940	-	350	-	350	-	9940		11	Adjust Slopes
46 WA	Laura Lee Booth		218 229	857 481,483	53,808	-	1102	-	1102	-	53,808		11	Adjust Slopes
47WA	Ethel L. Deck		198	388 422 525	4356	-	330	-	330	-	4356		11	Adjust Slopes
48WA	Doris M. Nofziger		216	134	8712	-	330	-	330	-	8712		11	Adjust Slopes
58WA	Helen A. Freyman		217	588 601	6500	-	250	-	250	-	6500		11,12	Adjust Slopes
59 WA	Edith L. Clair		216	656	8960	-	323	-	323	-	8960		12	Adjust Slopes
60	William H. Weaver, Mary L. Cleveland		228	513	12,800	-	633	-	633	-	12,167		12	
61 WA	Bertha Fast		153 214	559 586	8502	-	273	-	273	-	8502		12	Adjust Slopes
62 WA	Frances M. Siebenaler		217	1154	8502	-	273	-	273	-	8502		12	Adjust Slopes
63 WA	Max L. & Marguerite C. Taylor		228	32	8502	-	273	-	273	-	8502		12	Adjust Slopes
64 WA	Wilber N. Freyman		169	474	16,284	-	273	-	273	-	16,284		12	Adjust Slopes
65 WA	Gail Neal Wertz	State	218 219 227 142	857 908 537,540	72,292	-	991	-	991	-	72,292		12,13	Adjust Slopes

Revised 9-24-70
7-28-70
5-5-70

FED. RD. DIVISION	STATE	PROJECT	TYPE FUNDS
2	OHIO		

96
113

WIL. 34-16.09; WIL. 2-474
R/W PLAN (Sht. 2 of 2)

7
24

SUMMARY OF ADDITIONAL RIGHT OF WAY REQUIRED

STATE NO. 02732(O)

Parcel No.	Owner	Type Funds	Deed Record		Deed Area (Sq. Ft.)	Total P.R.O.	To Be Acquired (Sq. Ft.)				Net Residue (Sq. Ft.)		R/W Sheet No.	Remarks
			Book	Page			Gross	P.R.O.	Net	Bldg's	Left	Right		
68	Beulah M. Long, et al	State	140	211	11,298	-	150	-	150	-	11,148	13		
68 WA	" " " "		182	420			262	-	262	-		13	Adjust Slopes	
69 WA	Trulah M. & Forest E. Witzgerman		135	353	8712	-	331	-	331	-		13	Adjust Slopes	
70	Harold R. & Mildred F. Mayberry		160	34	4356	-	50	-	50	-	4306	13		
70 WA	" " " "		190	479			294	-	294	-		13	Adjust Slopes	
71	Bryan Investment Co.		225	44	51,724	-	686	-	686	-	51,038	13		
71 WA	" " "											13,14	Construct Drive & Walk, Adjust Slopes	
72 T	City of Bryan		108	307	1.80 Ac.	-	0.05 Ac.	-	0.05 Ac.	-	1.80 Ac.	13		
73	Cameron Hospitals Inc. AKA Cameron Memorial Hospital, Inc.		191	173	21,824	-	622	-	622	-	21,202	13	See Parcel 82	
74	Union Savings and Trust Co.		214	151	33,330	-	661	-	661	-	32,669	13,14		
74 T	" " " "						1321	-	1321	-		13,14	Construct Drive & Walk, Adjust Slopes	
75 T	Steward & Clara Heisler		188	433	7733	-	351	-	351	-	7733	14	Construct Drive, Adjust Slopes	
76 T	Sevilla H. Mullet		201	547	5741	-	351	-	351	-	5741	14	Construct Walk, Adjust Slopes	
82	Cameron Memorial Hospitals, Inc.		216	879	12,540	-	330	-	330	-	12,210	14	See Parcel 73	
82 WA	" " " "						661	-	661	-		14	Construct Drive & Walk, Adjust Slopes	
83	Marseille W. Beals		207	404	11,495	-	303	-	303	-	11,192	14		
83 WA	" " "		213	877			606	-	606	-		14	Adjust Slopes	
84	Myrtle M. DeGroff		145	287	7464	-	60	-	60	-	7404	14		
84 WA	" " "		228	22			120	-	120	-		14	Construct Drive	
85	Kenneth Leidigh, L.E., et al		207	172	3888	-	270	-	270	-	3618	14		
85 WA	" " " "						541	-	541	-		14	Construct Walk, Adjust Slopes	
86	Phoebe Huenefeld		144	378	4752	-	501	-	501	-	4251	14		
86 T	" "								360			14	Construct Drive, Adjust Slopes	
87	Betty Spangler Levenson		215	791	52,074	-	2660	-	2660	-	49,414	14		
88	Bryan Village School District		110	257	21,681	-	1107	-	1107	-	20,574	14,15		
88 WA	" " " "											15	Construct Drive	
136 WA	Harold W. & Dorothy M. Mohr		File D	803	15,900	-						18	Construct Drive	
141	Eugene Conroy Thomas		157	291	7260	-	300	-	300	-	6960	18		
147 WA	Charles B. & Mary Leidigh		176	106	13,568	-						18	Construct Steps & Walk	
199	William H. Ford, Max E. Day, Et AL.	State	227	53	12,85 Ac.	1.26 Ac.	-	-	-	-	12,85 Ac.	23,24	Owens TR 17 as well as 81 (No Take)	
199A	The Standard Oil Company	State	231	383,511(45)3								23	Sell off of TR 17 & 81	
			232	253	27,000	4,500	1,500	-	1,500	-	21,000	23		

Parcel 86T 4-10-72
Deleted Take on Par. 122, 12-22-71
Revised 11-17-71
Revised 9-13-71
Revised 9-22-70
7-28-70
5-5-70

PULASKI TWP. WILLIAMS CO.
SECTION 18 T.G.N. R.3E.

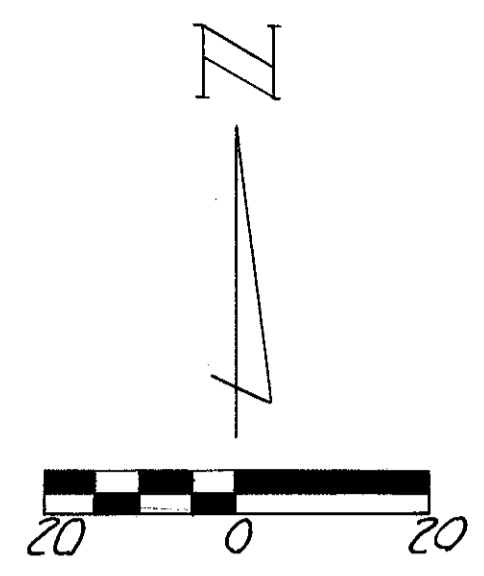
CITY OF BRYAN WILLIAMS CO.
SECTION 18 T.G.N. R.3E.

FED. RD. DIVISION	STATE	PROJECT	TYPE FUNDS
2	OHIO		

97
113

WIL. 34-16.09; WIL. 2-4.74
R/W PLAN

8
24



Charles W. Dierks
11 No Take

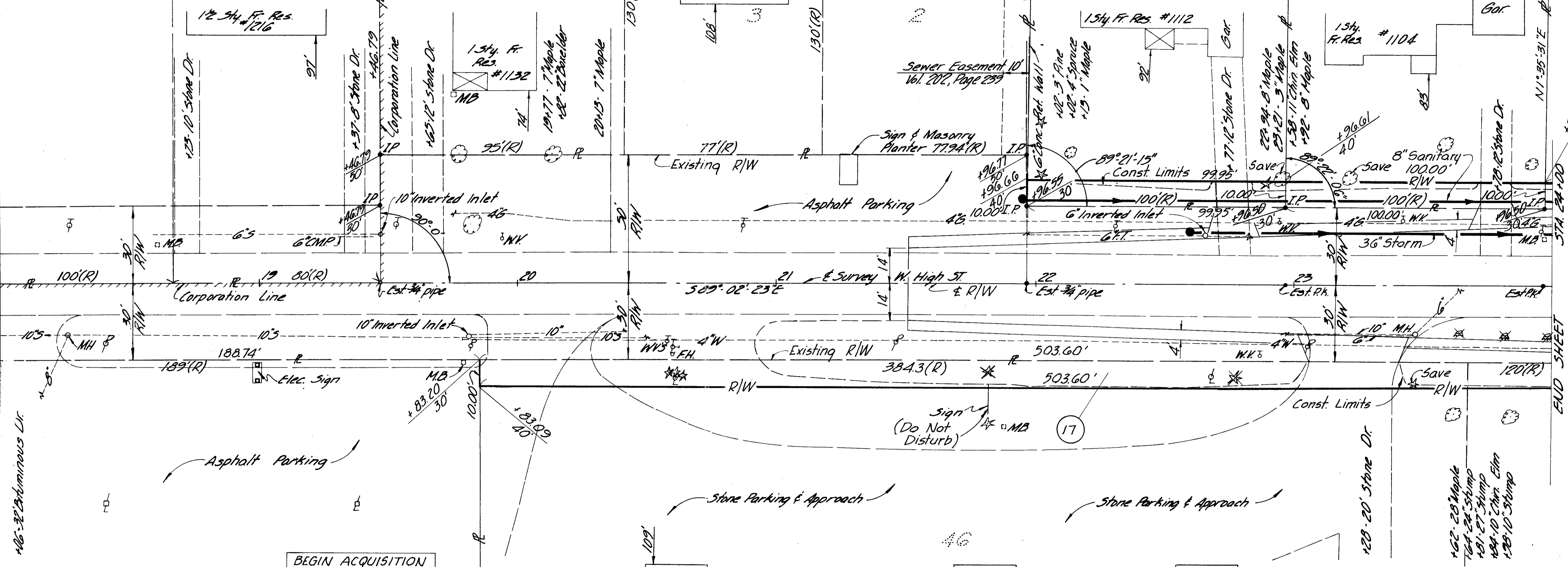
Fountain City Corporation
12 No Take

WITZGERMAN'S SUBDIVISION
Plat Vol. 5, Page 21

Charles H. & Jeanne E. Meyer
14 Net = 1,000 Sq. Ft.

Fountain City Building:
U.S.D.A. Agricultural Stabilization Committee
Soil Conservation Service
Hoque, Dwyer, & Gretick, Attorneys
Brick Office Bldg.
#1122 #1120

13 Net = 1,000 Sq. Ft.



BEGIN ACQUISITION
WIL. 34-16.09 WIL. 2-4.74
Sta. 19+83.09 High St.

George L. Haverstock
16 No Take

Tillie A. Connin, et al
17 Net = 5,043 Sq. Ft.

NOTE:
24 Designates Outlots
(R) Designates Record Distance
(TR12) Designates Tracts

Shopping Center
Red & White Super Market
H. & R. Block
Fabricare Center

CONNIN'S HOME ACRES ADDITION
Plat Vol. 5, Page 76

7-28-70
5-5-70

July 1967

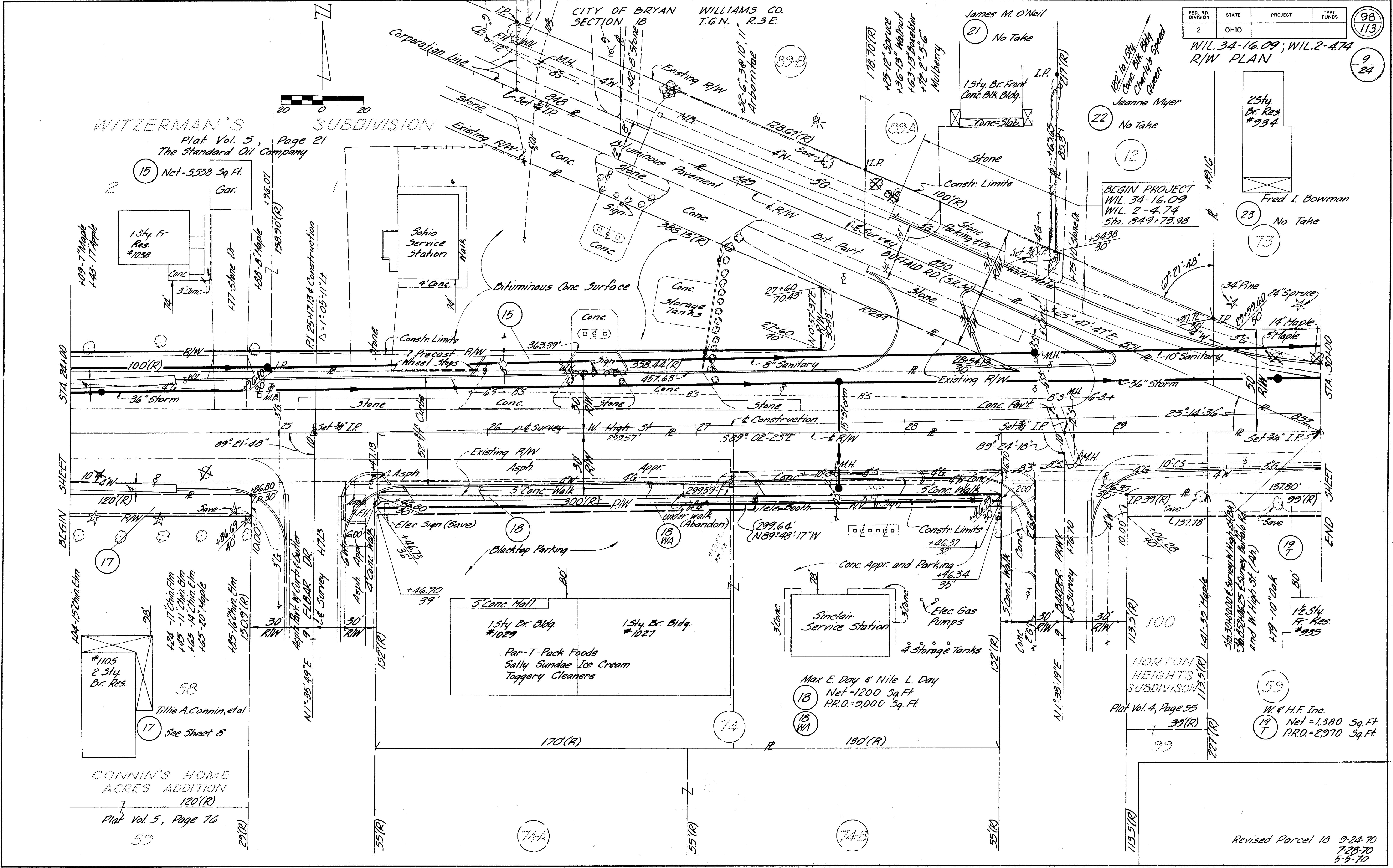
FOR ANY QUESTIONS PLEASE CONTACT ODOT DISTRICT 2 REAL ESTATE AT 419-353-8131

FED. RD. DIVISION	STATE	PROJECT	TYPE FUNDS
2	OHIO		

98
113

WIL. 34-16.09; WIL. 2-474
R/W PLAN

9
24

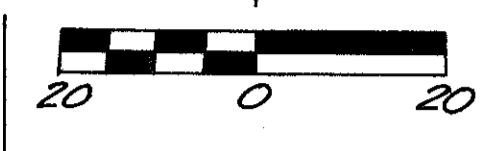
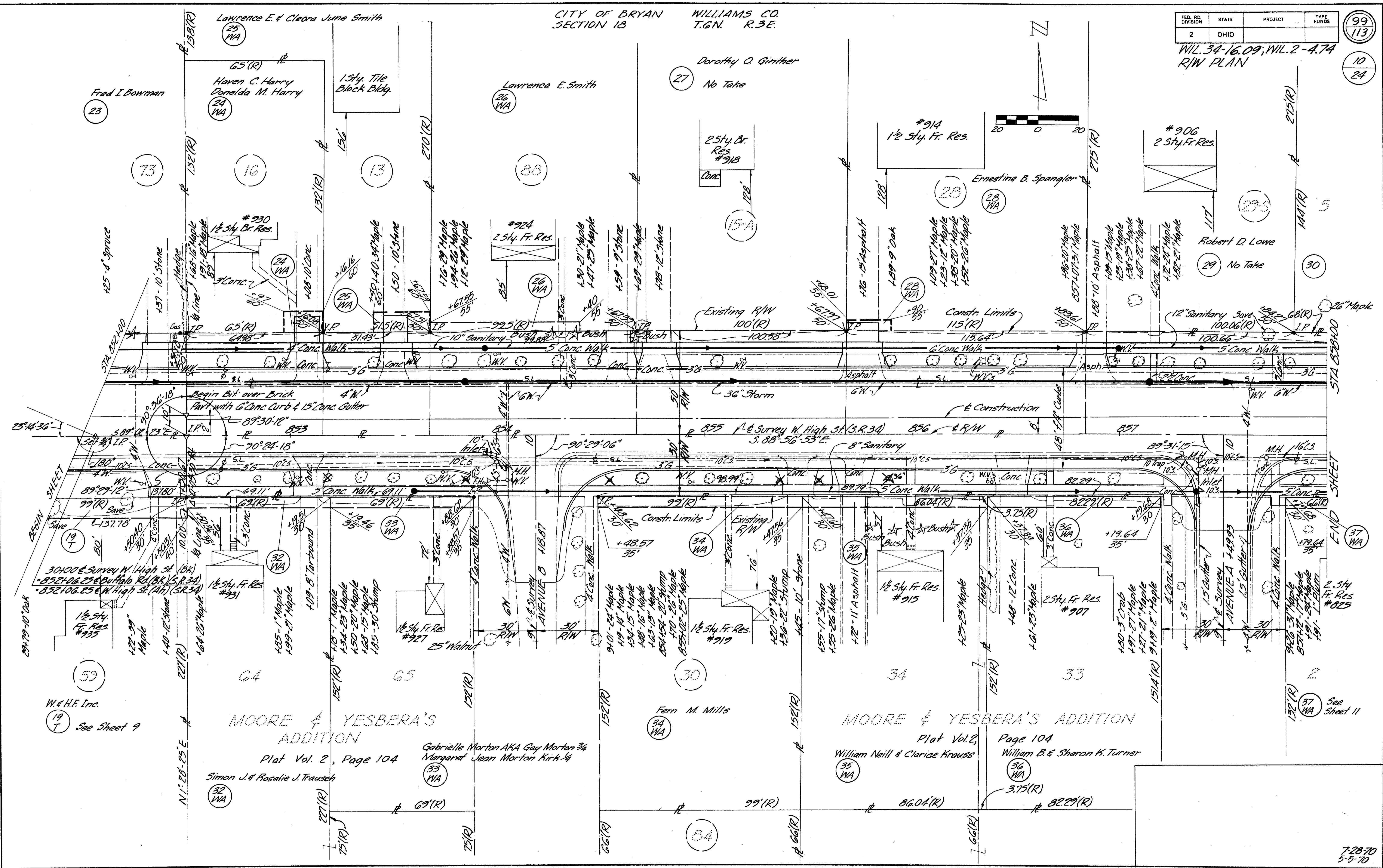


Scanned July 1971

CITY OF BRYAN WILLIAMS CO. SECTION 18 T.G.N. R.3E.

FED. RD. DIVISION	STATE	PROJECT	TYPE FUNDS
2	OHIO		

WIL. 34-16.09, WIL. 2-4.74
R/W PLAN



MOORE & YESBERA'S ADDITION
Plat Vol. 2, Page 104
Simon J. & Rosalie J. Fausch
Gabrielle Morton AKA Gay Morton & Margaret Jean Morton Kirk & William Neill & Clarice Krauss
William B. & Sharon K. Turner

Revised July 1967

FOR ANY QUESTIONS PLEASE CONTACT ODOT DISTRICT 2 REAL ESTATE AT 419-353-8131

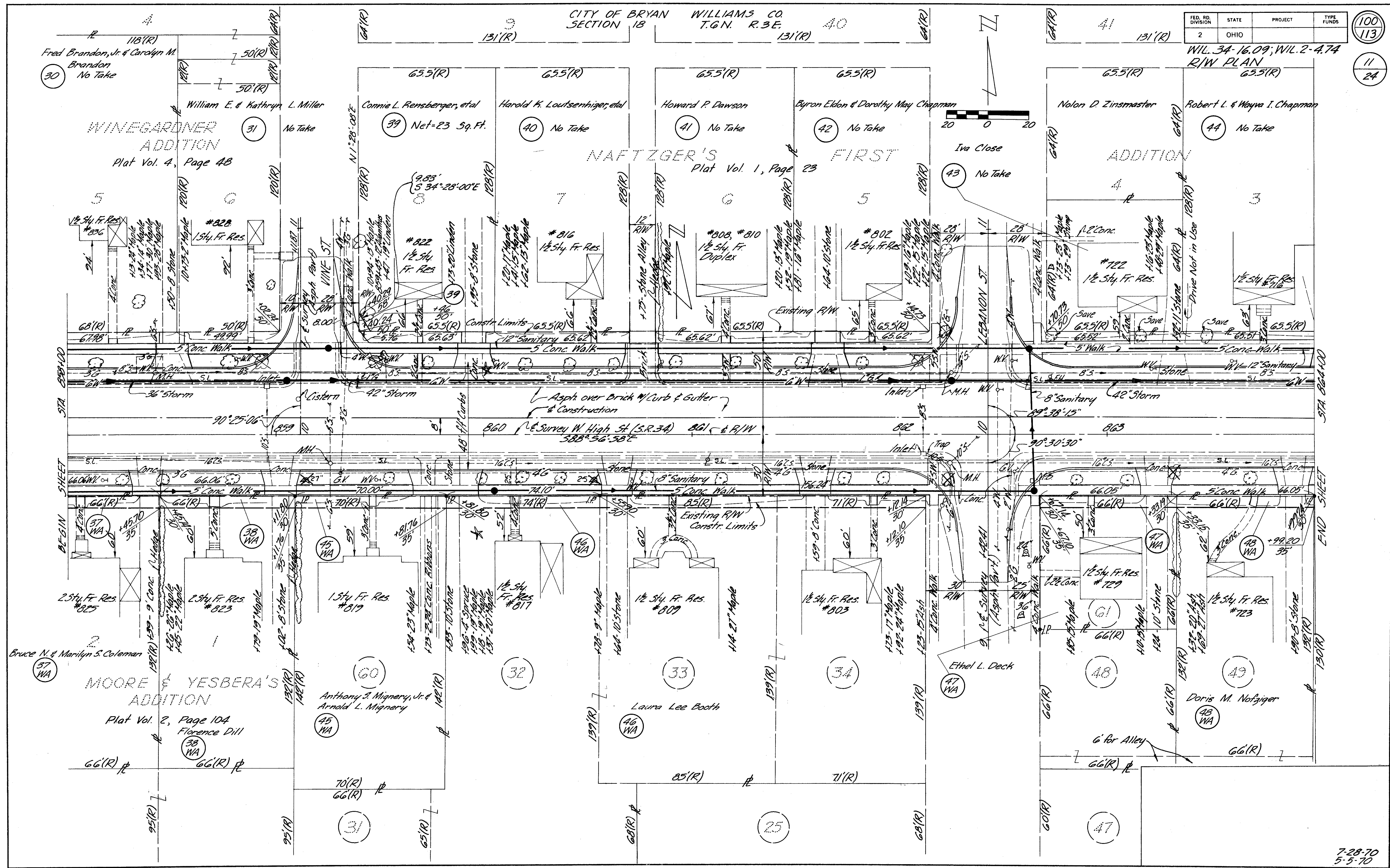
CITY OF BRYAN WILLIAMS CO. SECTION 18 T.G.N. R.3E. 40

FED. RD. DIVISION	STATE	PROJECT	TYPE FUNDS
2	OHIO		

100
113

WIL. 34-16.09; WIL. 2-4.74
R/W PLAN

11
24



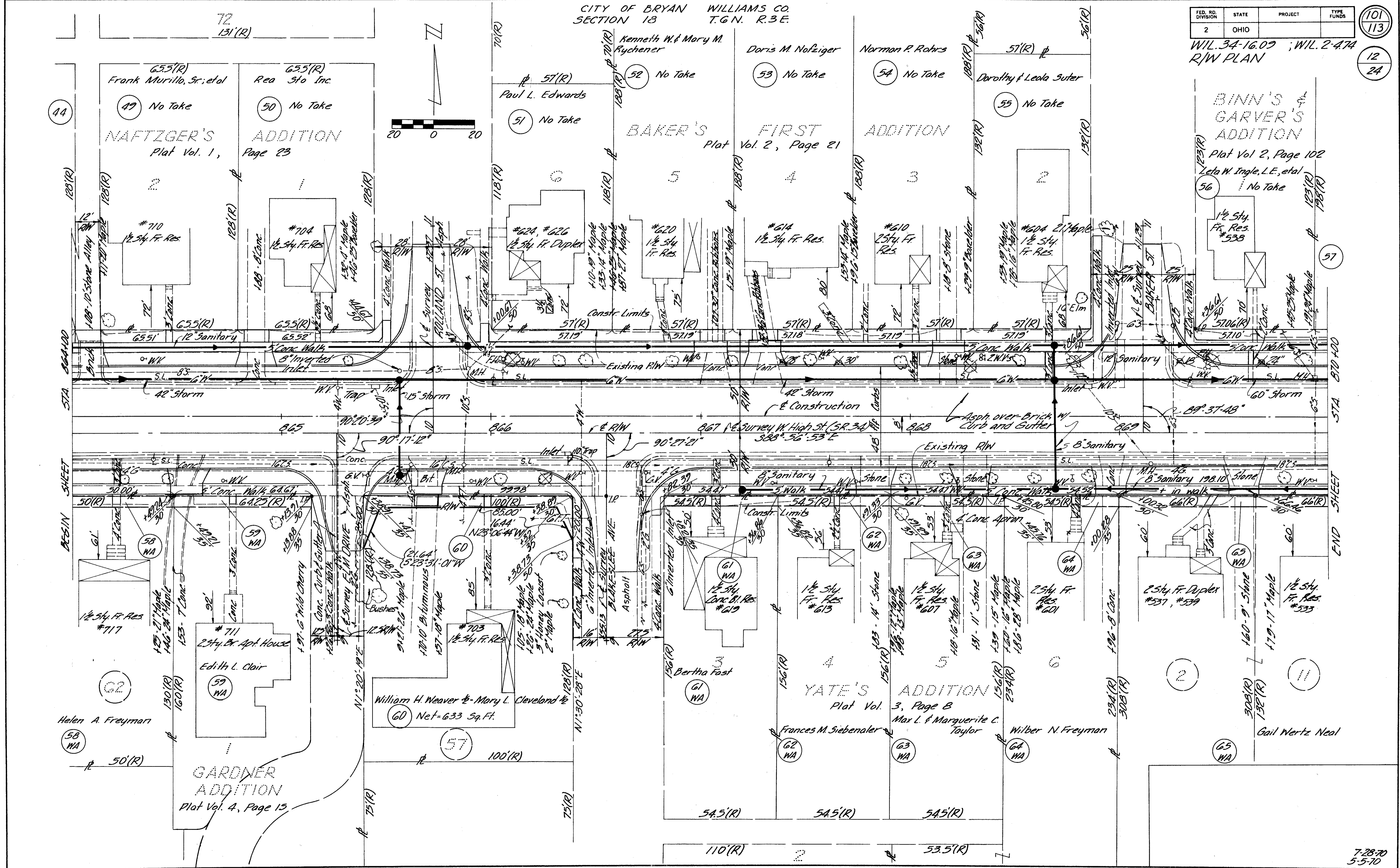
7-28-70
5-5-70

Stamped
JULY 1971

CITY OF BRYAN WILLIAMS CO.
SECTION 13 T.G.N. R.3.E.

FED. RD. DIVISION	STATE	PROJECT	TYPE FUNDS
2	OHIO	WIL. 34-16.09 ; WIL. 2-474	R/W PLAN

101
113
12
24



7-28-70
5-5-70

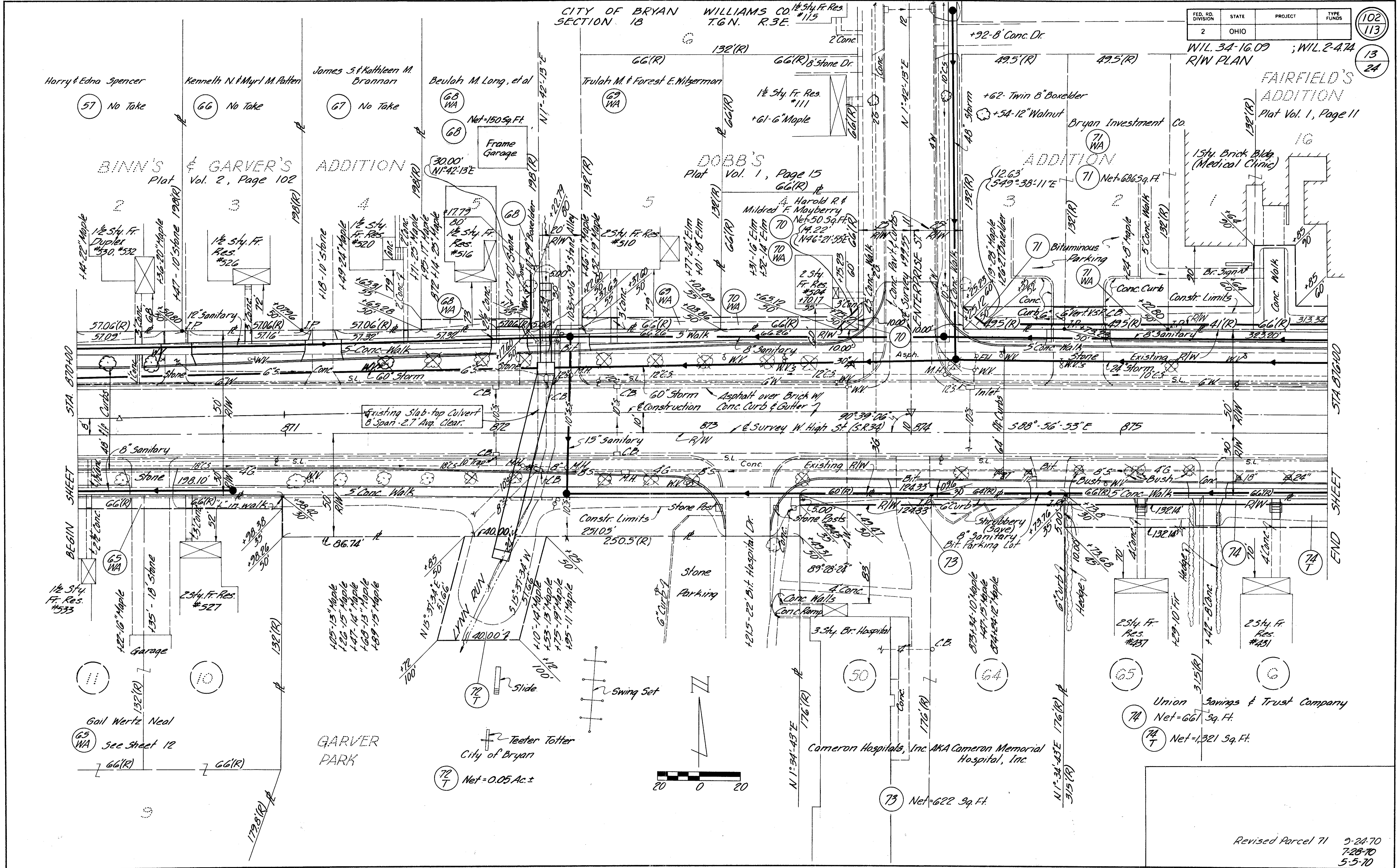
Drawn July 1977

CITY OF BRYAN WILLIAMS CO. SECTION 18 T.6N. R.3E. #15

FED. RD. DIVISION	STATE	PROJECT	TYPE FUNDS
2	OHIO		

WIL. 34-16.09 ; WIL. 2-4.4
R/W PLAN

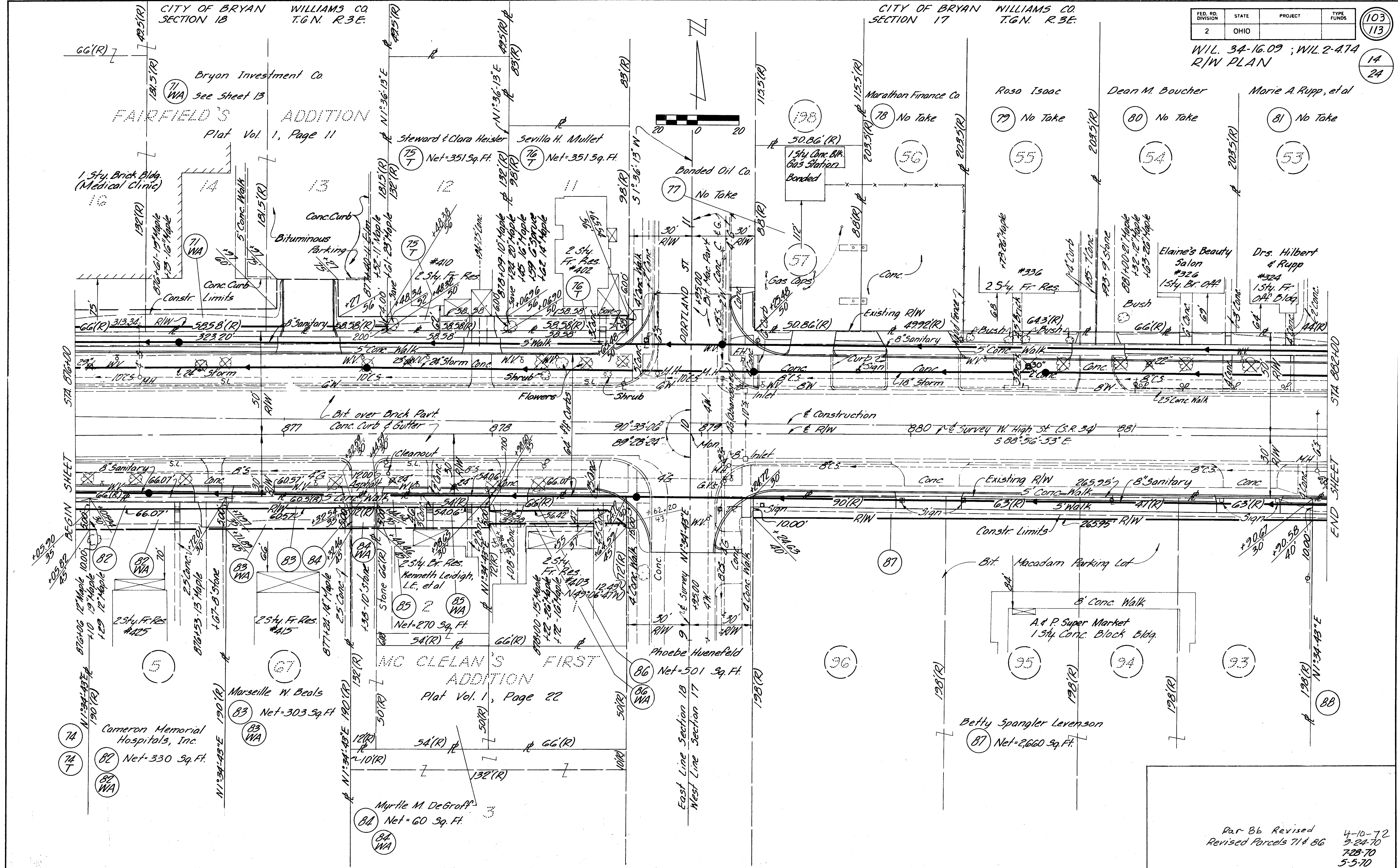
102
113
13
24



FED. RD. DIVISION	STATE	PROJECT	TYPE FUNDS
2	OHIO		

WIL. 34-16.09 ; WIL. 2-474
R/W PLAN

(103)
(113)
(14)
(24)

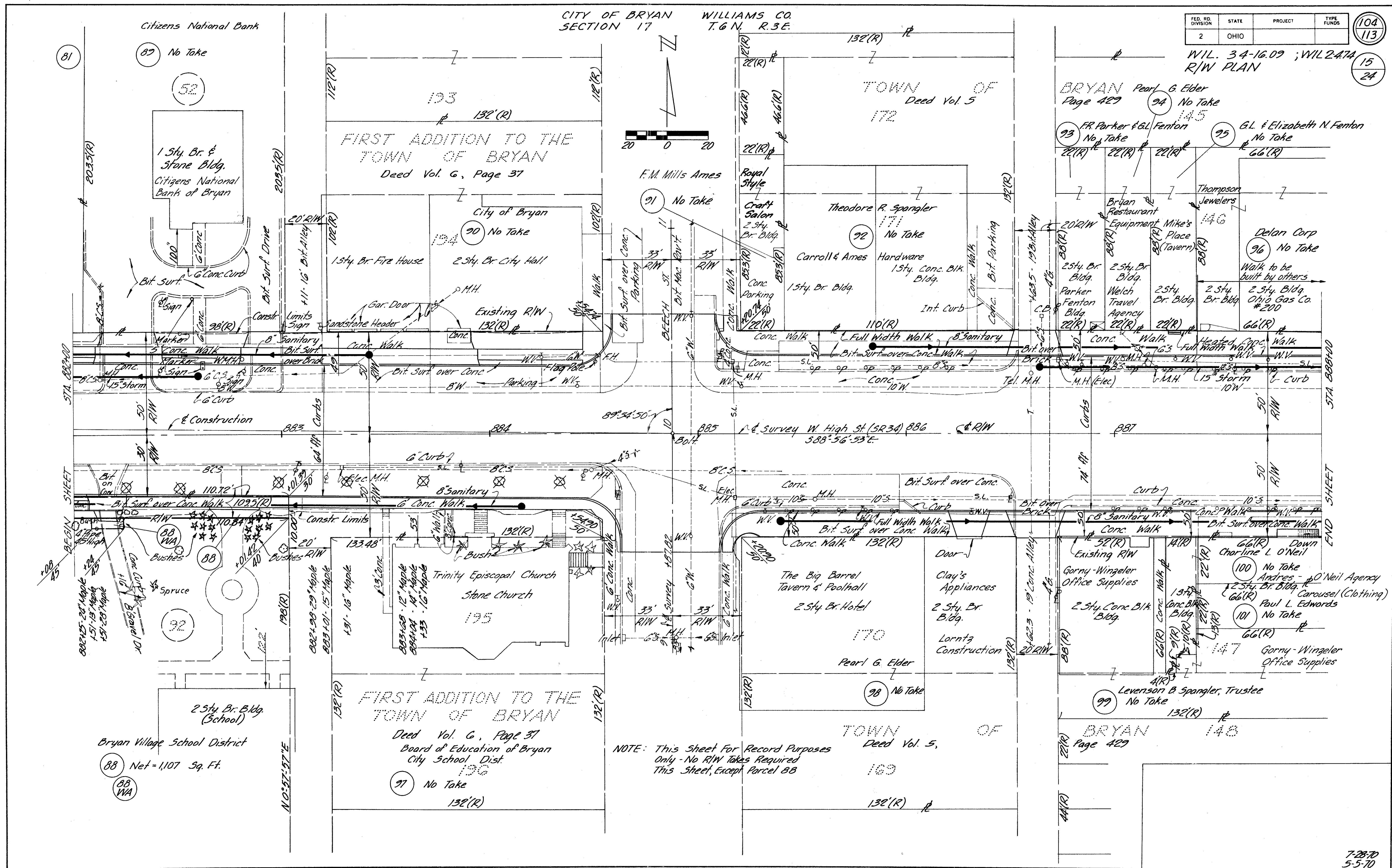


Examined July 1967

FED. RD. DIVISION	STATE	PROJECT	TYPE FUNDS
2	OHIO		

WIL. 34-16.09 ; WIL 2474
R/W PLAN

104
113
15
24



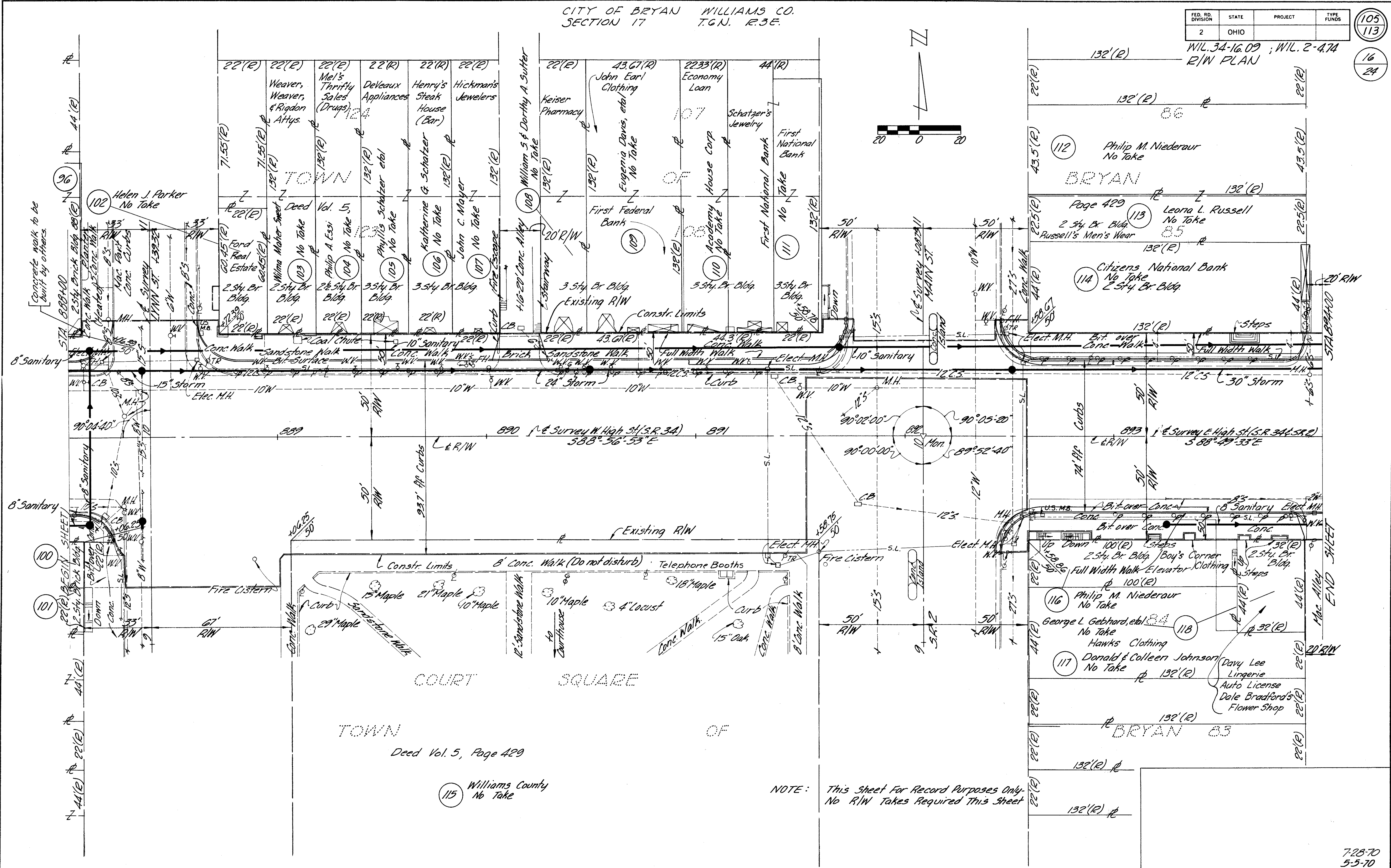
NOTE: This Sheet For Record Purposes Only - No R/W Takes Required This Sheet, Except Parcel 88

CITY OF BRYAN WILLIAMS CO. SECTION 17 T.G.N. R.3E.

FED. RD. DIVISION	STATE	PROJECT	TYPE FUNDS
2	OHIO		

105
113
16
24

WIL. 34-16.09 ; WIL. 2-474
R/W PLAN



NOTE: This Sheet For Record Purposes Only. No R/W Takes Required This Sheet

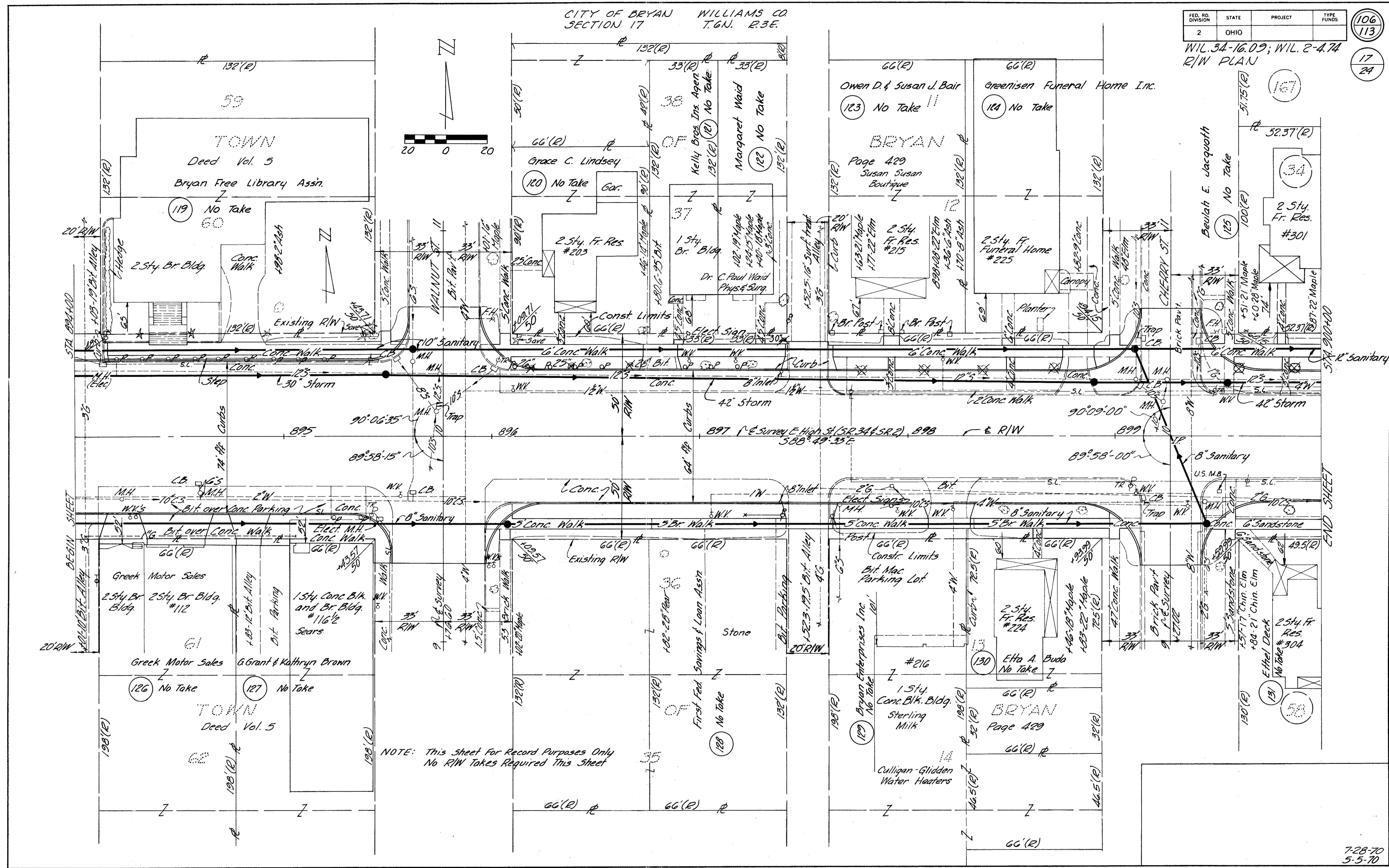
115 Williams County No Take

CITY OF BRYAN WILLIAMS CO SECTION 17 T.G.N. R.3E.

FED. RD. DIVISION	STATE	PROJECT	TYPE FUNDS
2	OHIO		

WIL. 34-16.09; WIL. 2-4.74
R/W PLAN

106
113
17
24



NOTE: This Sheet For Record Purposes Only
No R/W Takes Required This Sheet

Stamped
July 1947

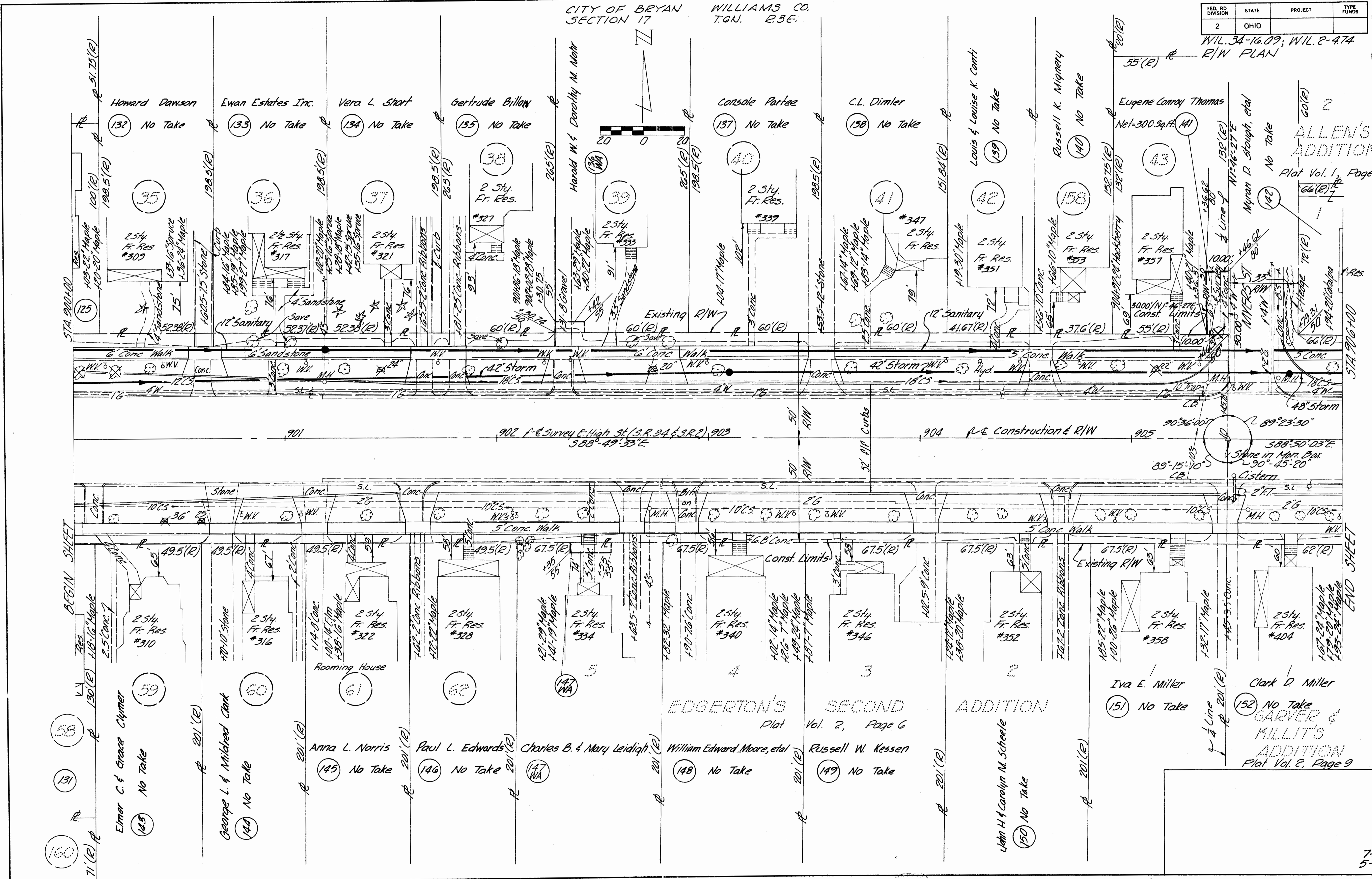
FOR ANY QUESTIONS PLEASE CONTACT ODOT DISTRICT 2 REAL ESTATE AT 419-353-8131

CITY OF BRYAN WILLIAMS CO.
SECTION 17 T.G.N. E.3E.

FED. RD. DIVISION	STATE	PROJECT	TYPE FUNDS
2	OHIO		

107
113
18
24

WIL. 34-16.09; WIL. 2-474
R/W PLAN

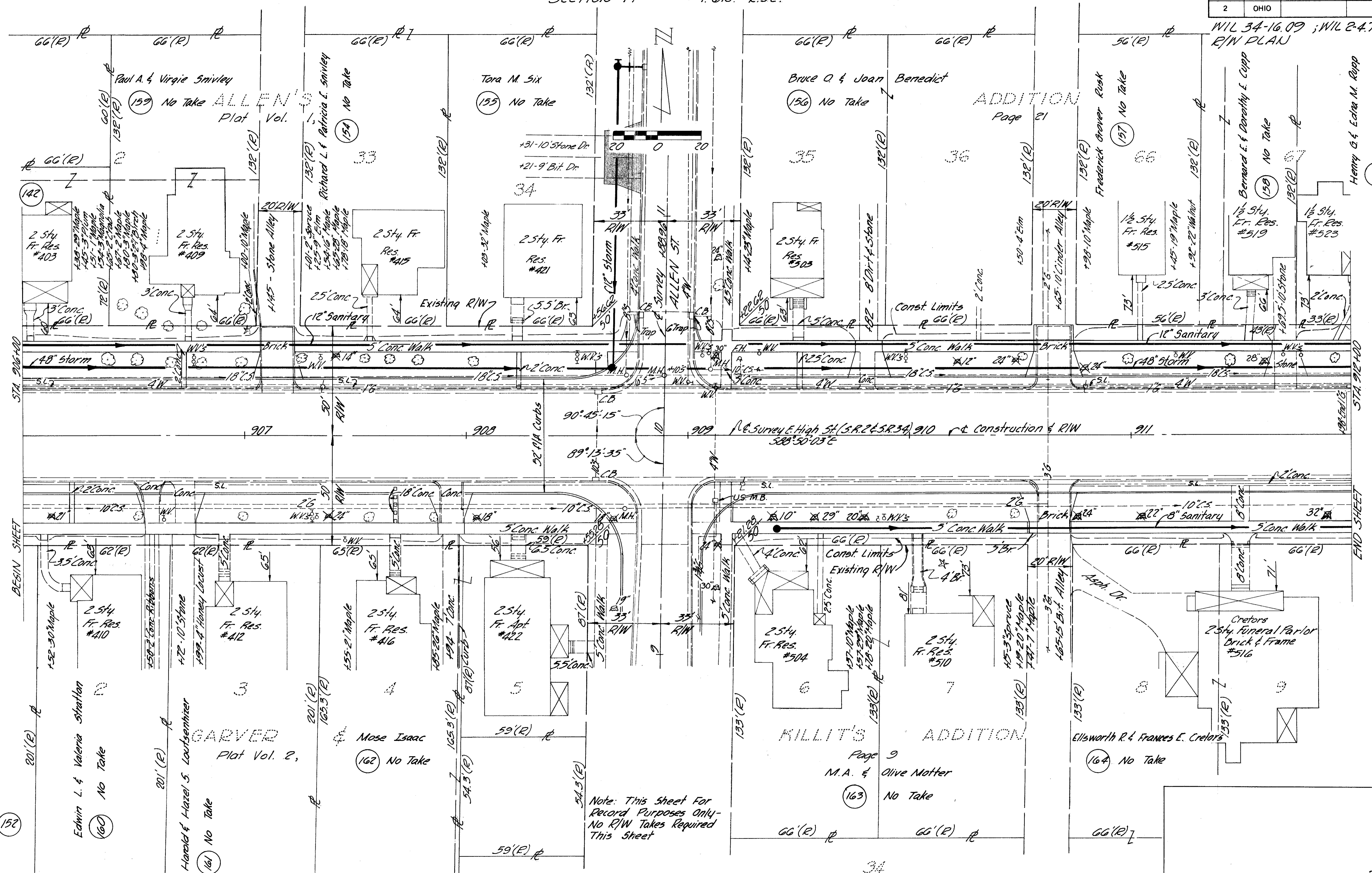


CITY OF BRYAN WILLIAMS CO. SECTION 17 T.G.N. R.3.E.

FED. RD. DIVISION	STATE	PROJECT	TYPE FUNDS
2	OHIO		

108
113
19
24

WIL 34-16.09 ; WIL 2-4.74
R/W PLAN



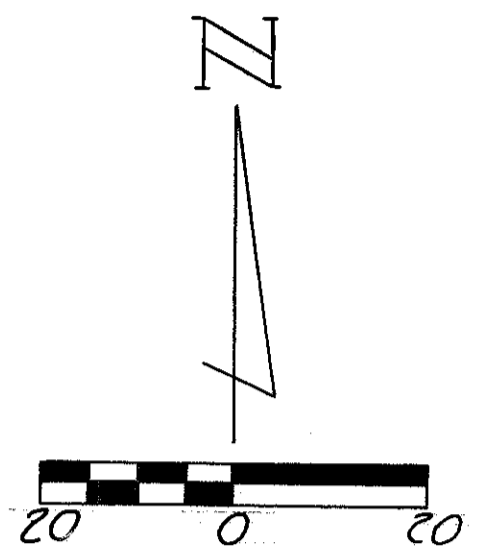
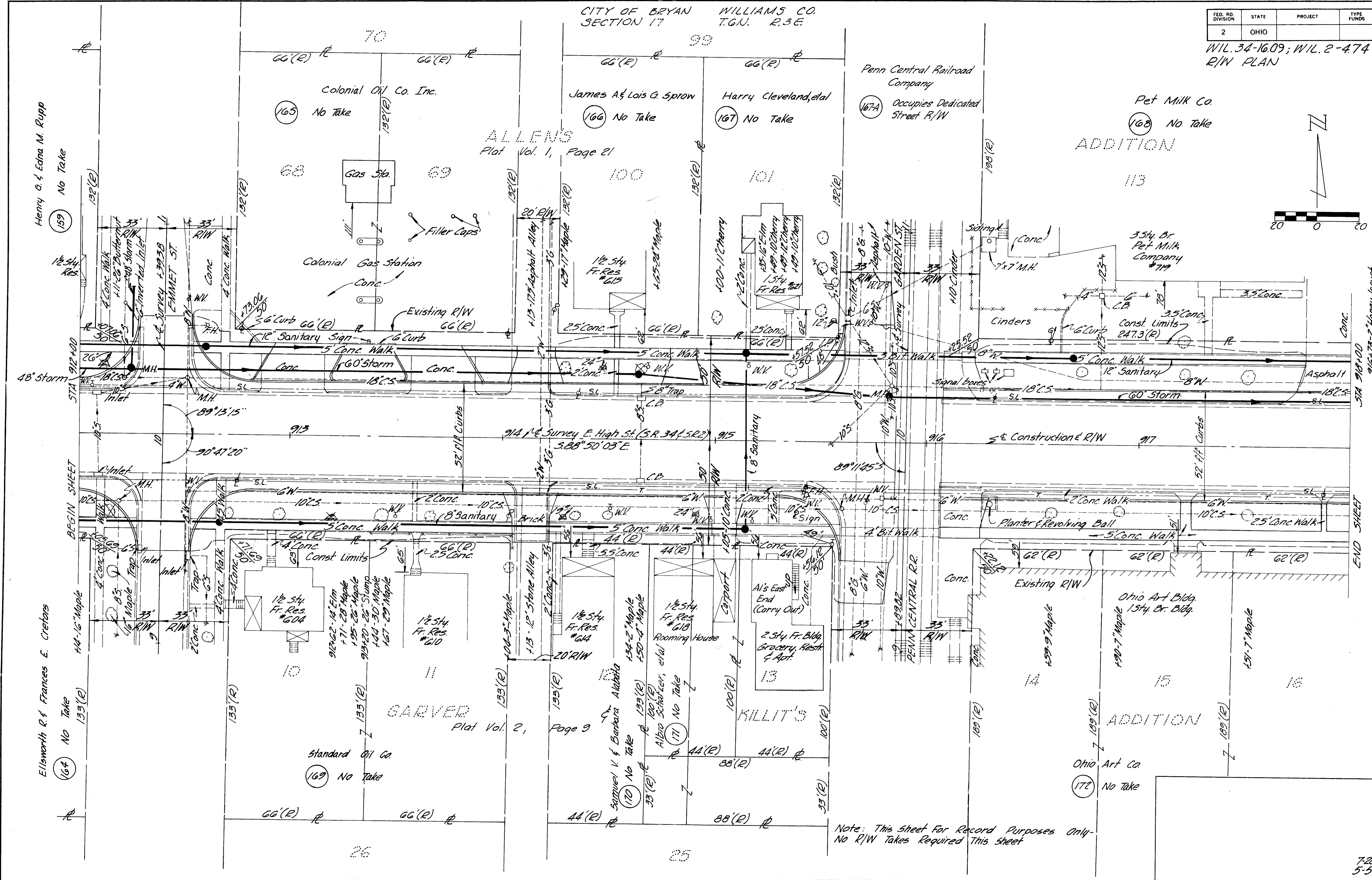
Note: This Sheet For Record Purposes Only - No R/W Takes Required This Sheet

CITY OF BRYAN WILLIAMS CO.
SECTION 17 T.G.N. R.3E.

FED. RD. DIVISION	STATE	PROJECT	TYPE FUNDS
2	OHIO		

WIL. 34-16.09; WIL. 2-4.74
R/W PLAN

109
113
20
24

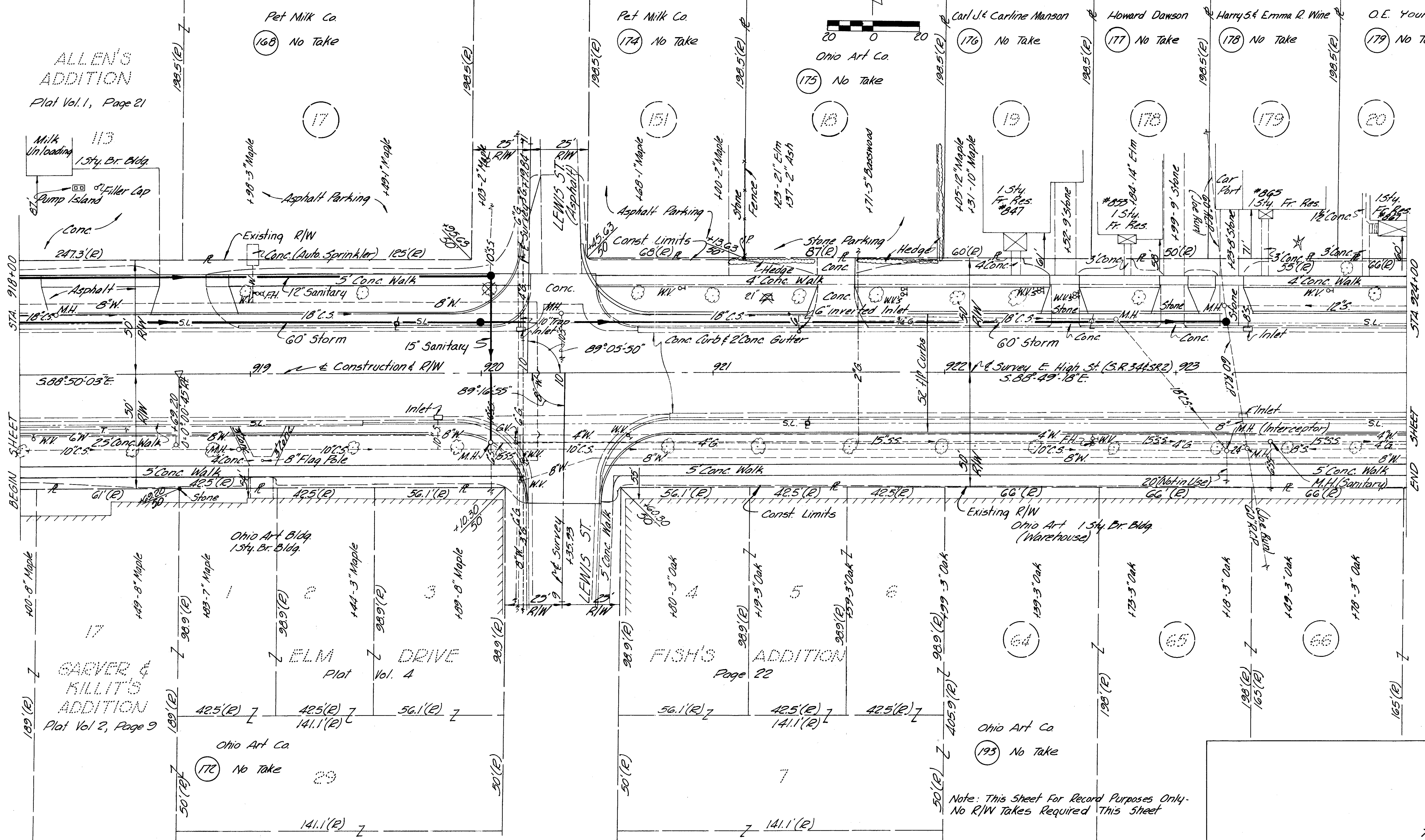
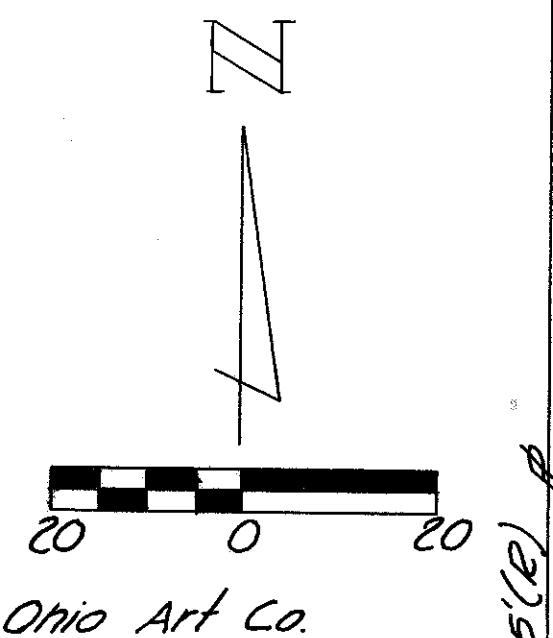


Note: This sheet For Record Purposes Only - No R/W Takes Required This sheet

FED. RD. DIVISION	STATE	PROJECT	TYPE FUNDS
2	OHIO		

WIL. 34-16.09 ; WIL. 2-4.74
R/W PLAN

CITY OF BRYAN
SECTION 17
WILLIAMS CO.
T.G.N. R.3E.



Scanned
July 1997

BEGIN SHEET
STA 918+00

END SHEET
STA 924+00

Note: This Sheet For Record Purposes Only.
No R/W Takes Required This Sheet

7-28-70
5-5-70

Scanned July 1997

CITY OF BRYAN WILLIAMS CO. SECTION 17 T.G.N. R.3E.

FED. RD. DIVISION	STATE	PROJECT	TYPE FUNDS
2	OHIO		

111
113

22
24

WIL. 34-16.09; WIL. 2-474
R/W PLAN

The Toledo Edison Co.
187 No Take

O.E. Young
179 No Take

Dale Beaver
180 No Take

Lester G. & Mildred M. Short
181 No Take

Helen L. Rising
182 No Take

Clara B. Whetstone
183 No Take

Leroy D. Umstead
184 No Take

Loren & Dorothy Cox
185 No Take

Helen Freyman
186 No Take

20

152

153

154

155

21

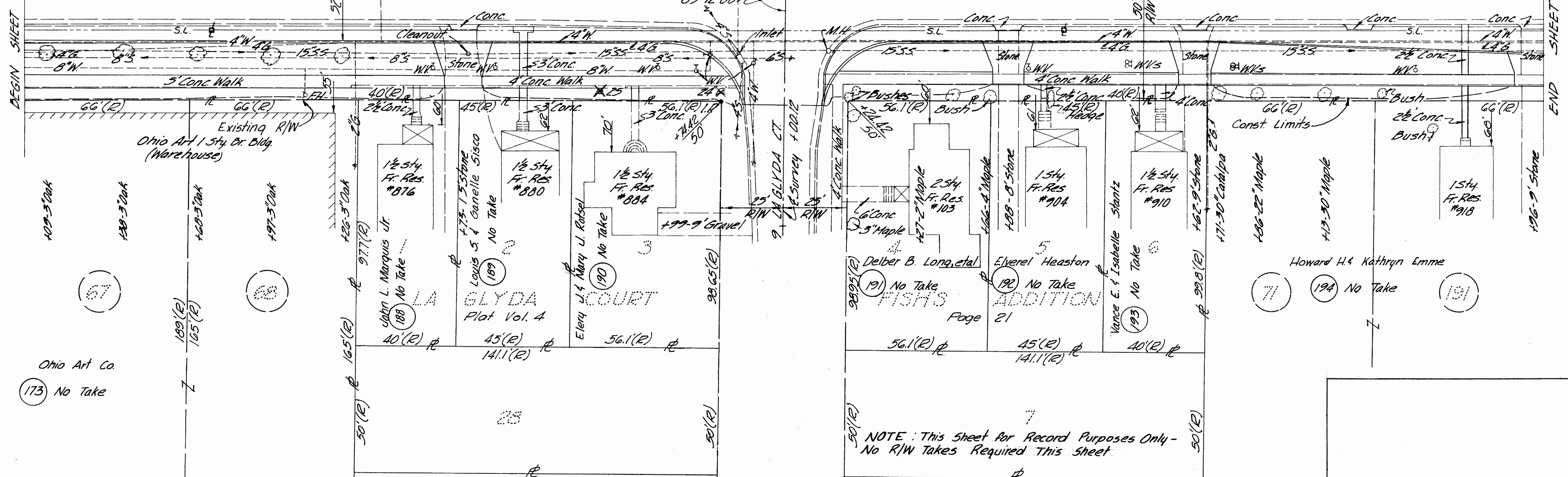
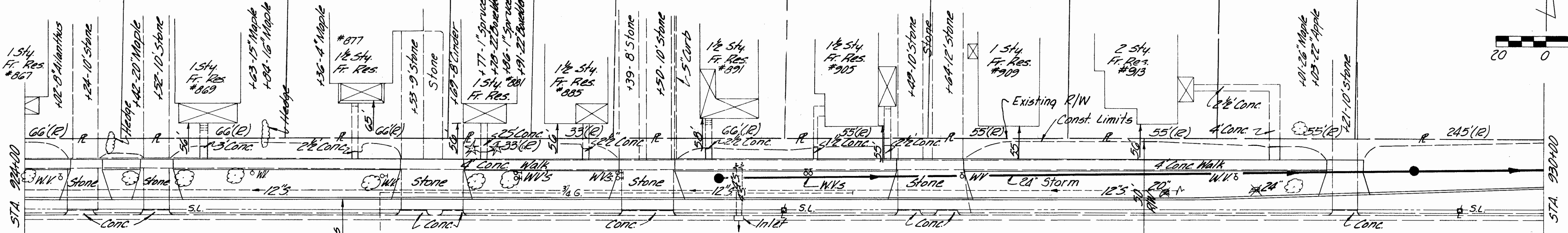
156

22

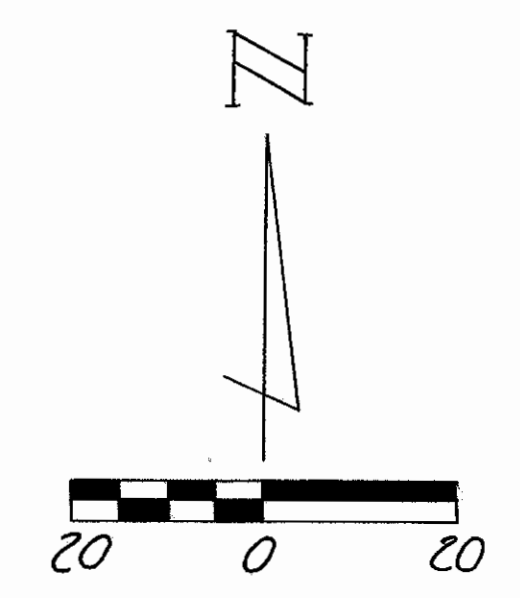
157

23

24



NOTE: This sheet for Record Purposes Only - No R/W Takes Required This Sheet



CITY OF BRYAN SECTION 17 WILLIAMS CO. T.G.N. R.3E.

CITY OF BRYAN SECTION 16 WILLIAMS CO. T.G.N. R.3E.

FED. RD. DIVISION	STATE	PROJECT	TYPE FUNDS
2	OHIO		

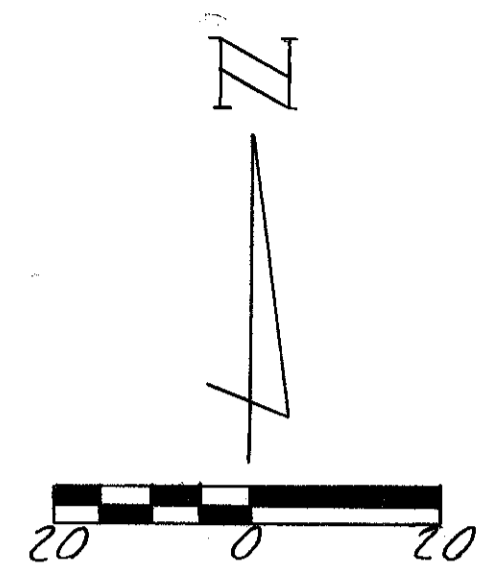
112
113
23
24

WIL. 34-16.09; WIL. 2-4.74
R/W PLAN

Day & Day Realty Co.
198 No Take
TR 69

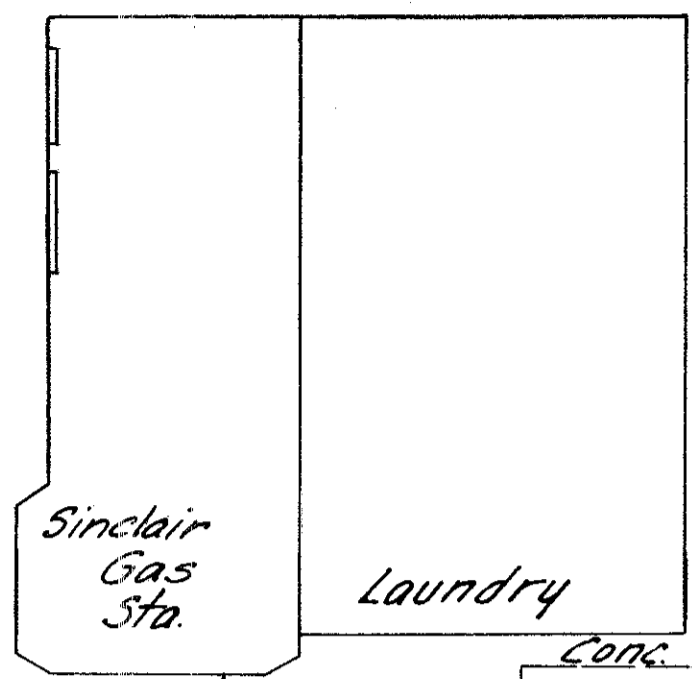

The Toledo Edison Co.

187 No Take



W & H.F. Inc.

197 No Take

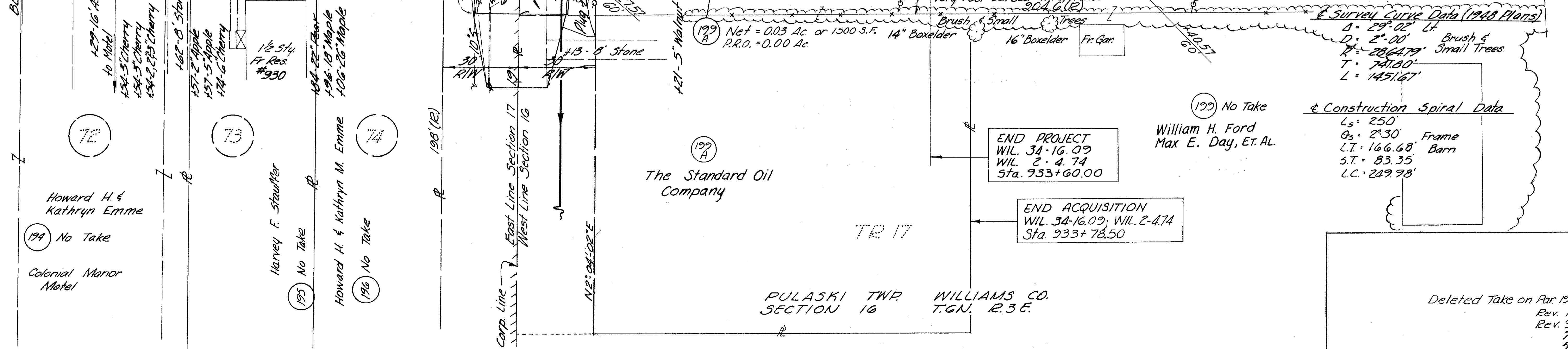


STA 930+00

STA 936+00

BEGIN SHEET

END SHEET



Survey Curve Data (1948 Plans)
 $\Delta = 29^{\circ}02' L$
 $D = 2^{\circ}00'$ Brush & Small Trees
 $R = 2864.79'$ Small Trees
 $T = 741.00'$
 $L = 1451.67'$

Construction Spiral Data
 $L_s = 250'$
 $\theta_s = 2^{\circ}30'$ Frame
 $L.T. = 166.68'$ Barn
 $S.T. = 83.35'$
 $L.C. = 249.98'$

END PROJECT
 WIL. 34-16.09
 WIL. 2-4.74
 Sta. 933+60.00

END ACQUISITION
 WIL. 34-16.09; WIL. 2-4.74
 Sta. 933+78.50

199 No Take
 William H. Ford
 Max E. Day, Et. Al.

The Standard Oil Company

PULASKI TWP. WILLIAMS CO. T.G.N. R.3E.

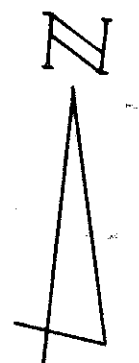
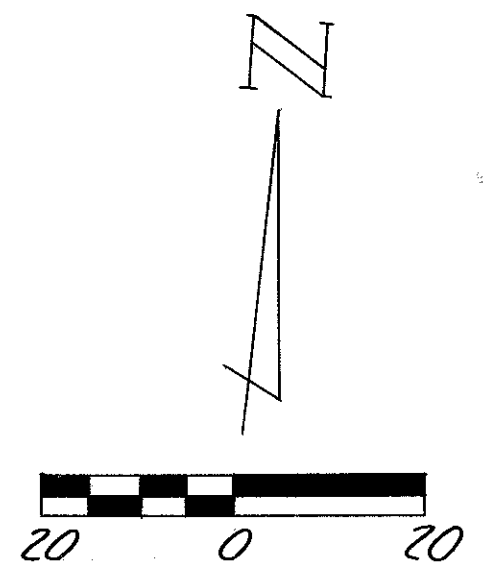
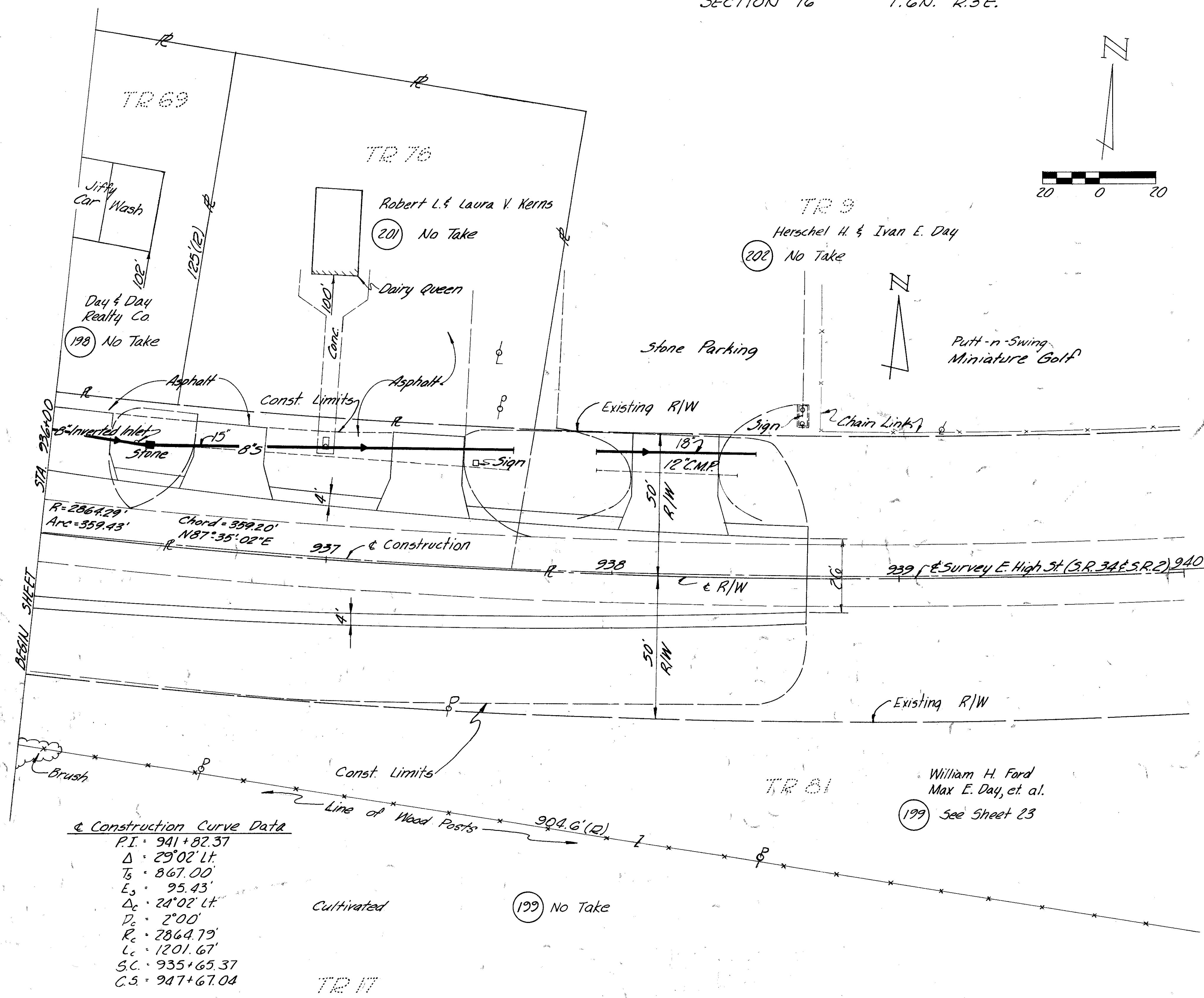
Deleted Take on Par 199, 12-22-71
 Rev. 11-17-71
 Rev. 9-13-71
 7-28-70
 5-5-70

PULASKI TWP. WILLIAMS CO.
SECTION 16 T.G.N. R.3E.

FED. RD. DIVISION	STATE	PROJECT	TYPE FUNDS
2	OHIO		

113
113
24
24

WIL. 34-16.09; WIL. 2-4.74
R/W PLAN



Construction Curve Data
 P.I. = 941+82.37
 Δ = 29°02' Lt.
 Ts = 867.00'
 Es = 95.43'
 Δc = 24°02' Lt.
 Pc = 2'00"
 Rc = 2864.79'
 Lc = 1201.67'
 S.C. = 935+65.37
 C.S. = 947+67.04

BEGIN SHEET

WIL. 34-16.09
WIL. 2-4.74
HIGHWAY 2 (DRAIN)

Deleted Take on par. 199, 12-22-71
 Rev. 9-13-71
 7-28-70
 5-5-70

A-85