

O.D.O.T. DISTRICT 2 SURVEY OFFICE (USE ONLY)

PERSONNEL _____

REFERENCE NO. 1

SHEET 1 OF 25

NOTES RHOADES

DATE 8/7/20

ROUTE SR 34

H.C. AUBLE

WEATHER SUNNY

COUNTY WILLIAMS

R.C. MAHLER

TEMP. 65°

TOWNSHIP FLORENCE

SECTION 18

DWG BY NIESE

PID PAVE TRAIN

T 7 N R 1 E

TYPE MONUMENT MAG/WASHER

ON SURFACE - ~~BELOW~~ ON

OFFSET ☐ PAVEMENT 1.8' ~~LT~~ : RT

8.9' TO RT EDGE PAVEMENT

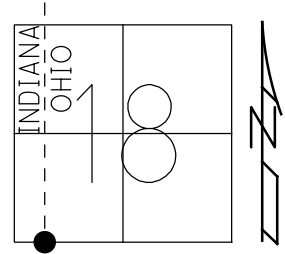
STATION: 0+00

HORZ. DATUM: NAD83 2011

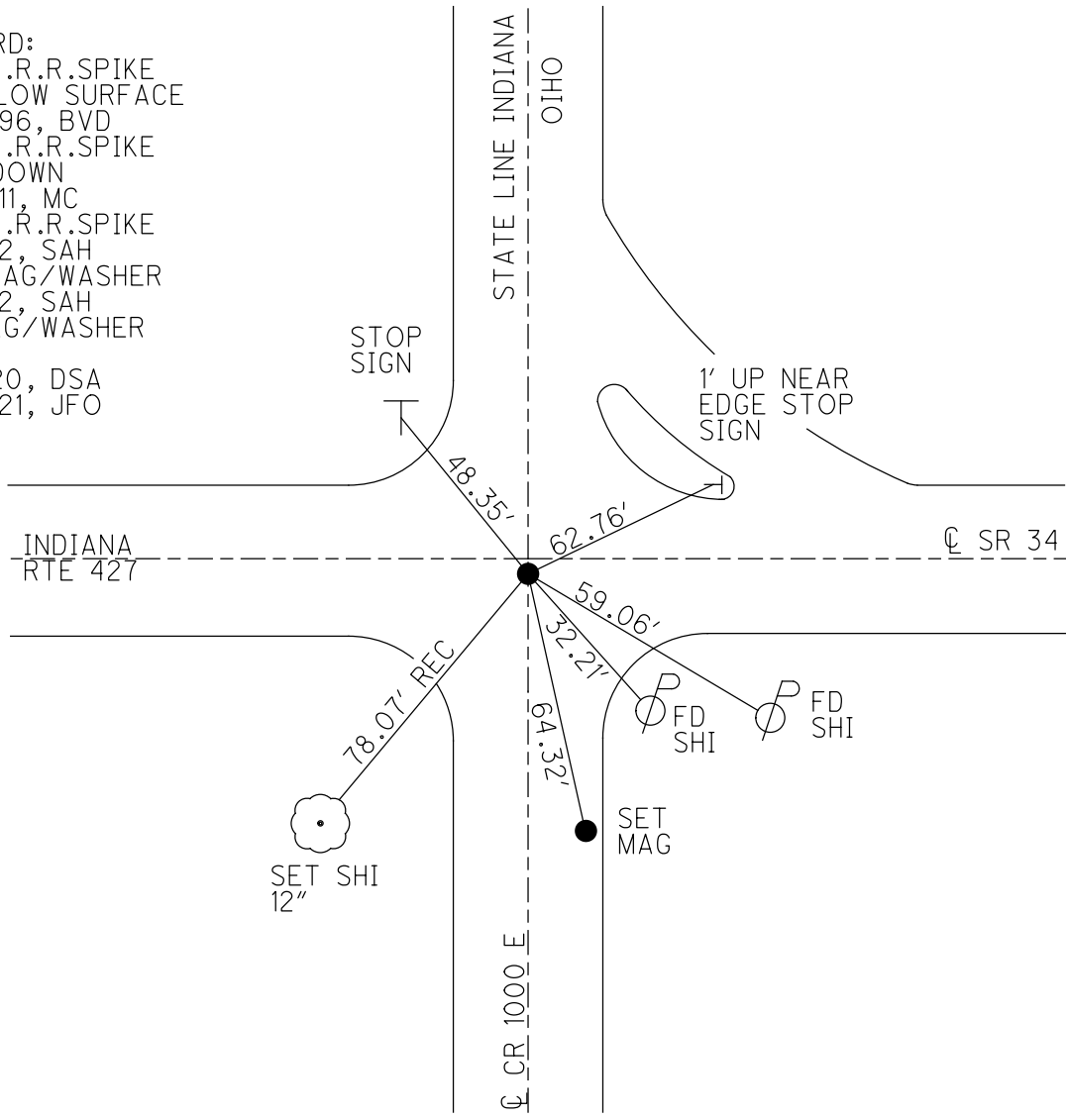
GEOID: NAVD88 2012A

GRID: NORTHING: 696822.597

EASTING: 1337719.338



RECORD:
 FD SM.R.R.SPIKE
 2" BELOW SURFACE
 6/18/96, BVD
 FD SM.R.R.SPIKE
 0.2' DOWN
 1/26/11, MC
 FD SM.R.R.SPIKE
 5/4/12, SAH
 SET MAG/WASHER
 8/2/12, SAH
 FD MAG/WASHER
 REF1
 8/7/20, DSA
 8/18/21, JFO



O.D.O.T. DISTRICT 2 SURVEY OFFICE (USE ONLY)

PERSONNEL

REFERENCE NO. 1 A

SHEET 2 OF 25

NOTES RHOADES
 H.C. AUBLE
 R.C. MAHLER

DATE 8/7/20
 WEATHER SUNNY
 TEMP. 65°

ROUTE SR 34
 COUNTY WILLIAMS
 TOWNSHIP FLORENCE
 SECTION 18
 T 7 N R 1 E

DWG BY NIESE PID PAVE TRAIN

TYPE MONUMENT MAG/WASHER

ON SURFACE - ~~BELOW~~ ON

OFFSET 1.3' LT : RT
8.2' TO RT EDGE PAVEMENT

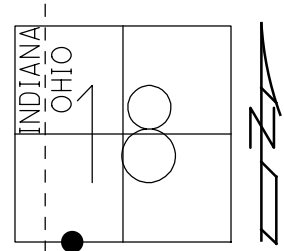
STATION: 6+44.95

HORZ. DATUM: NAD83 2011

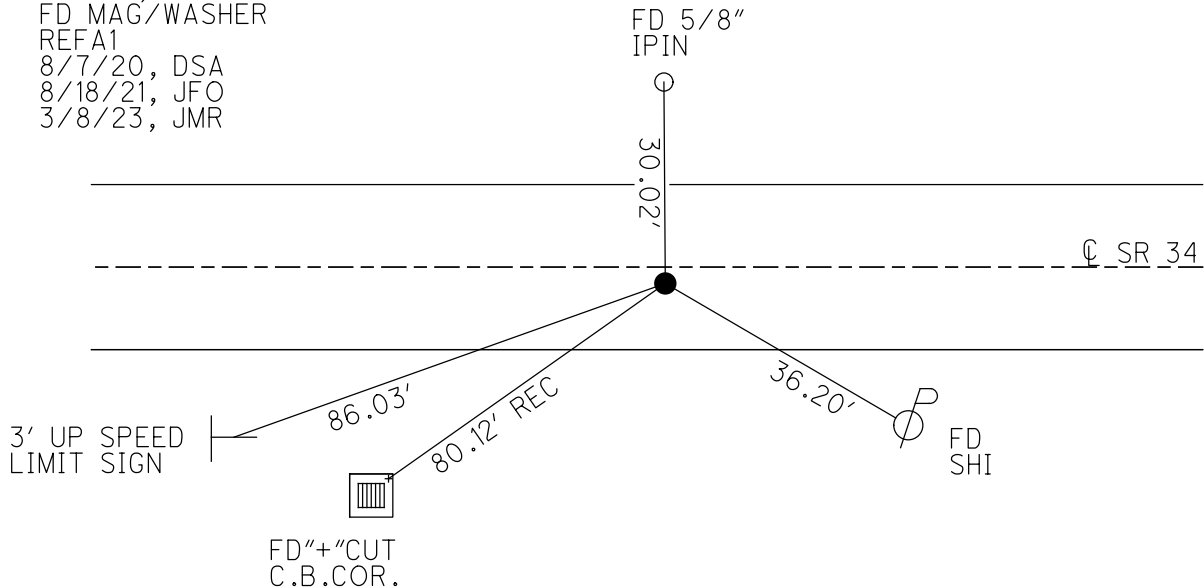
GEOID: NAVD88 2012A

GRID: NORTHING: 696801.912

EASTING: 1338363.990



RECORD:
 SET P.K.NAIL
 TO SURFACE
 6/18/96, SAH
 FD P.K./WASHER
 1/26/11, MC
 FD P.K./WASHER
 5/4/12, SAH
 SET MAG/WASHER
 8/2/12, SAH
 FD MAG/WASHER
 REFA1
 8/7/20, DSA
 8/18/21, JFO
 3/8/23, JMR

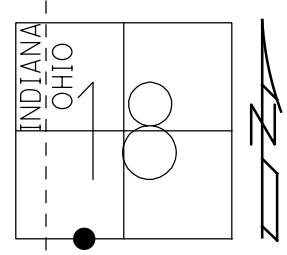


O.D.O.T. DISTRICT 2 SURVEY OFFICE (USE ONLY)

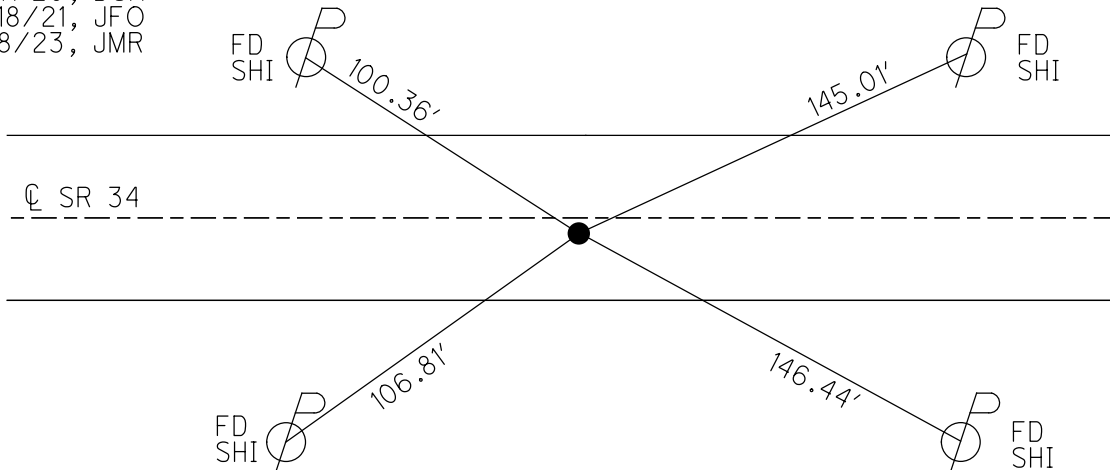
PERSONNEL _____ REFERENCE NO. 1 B SHEET 3 OF 25
 NOTES RHOADES DATE 5/4/12 ROUTE SR 34
 H.C. AUBLE WEATHER SUNNY COUNTY WILLIAMS
 R.C. MAHLER TEMP. 75° TOWNSHIP FLORENCE
 DWG BY NIESE PID PAVE TRAIN SECTION 18
 T 7 N R 1 E

TYPE MONUMENT MAG/WASHER
 ON SURFACE - ~~BELOW~~ ON
 OFFSET ☉ PAVEMENT 2.7' ~~LF~~ : RT
7.7' TO RT EDGE PAVEMENT
 STATION: 9+95.06

HORIZ.DATUM: NAD83 2011 GEOID: NAVD88 2012A
 GRID: NORTHING: 696790.474 EASTING: 1338713.819



RECORD
 SET P.K.NAIL
 6/18/96, SAH
 FD P.K./WASHER
 1/26/11, MC
 FD P.K.SHANK
 5/4/12, SAH
 SET MAG/WASHER
 8/24/12, SAH
 FD MAG/WASHER
 REFB1
 8/7/20, DSA
 8/18/21, JFO
 3/8/23, JMR



O.D.O.T. DISTRICT 2 SURVEY OFFICE (USE ONLY)

PERSONNEL

REFERENCE NO. 2

SHEET 4 OF 25

NOTES RHOADES

DATE 8/7/20

ROUTE SR 34

H.C. AUBLE

WEATHER SUNNY

COUNTY WILLIAMS

R.C. MAHLER

TEMP. 65°

TOWNSHIP FLORENCE

SECTION 18

DWG BY NIESE

PID PAVE TRAIN

T 7 N R 1 E

TYPE MONUMENT MAG/WASHER

ON SURFACE - ~~BELOW~~ ON

OFFSET 9.8' C PAVEMENT 1.5' RT : RT

9.8' TO RT EDGE PAVEMENT

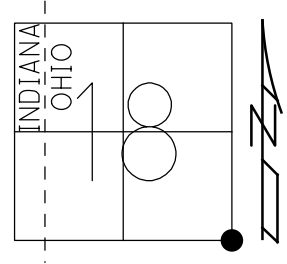
STATION: 45+56.40

HORIZ.DATUM: NAD83 2011

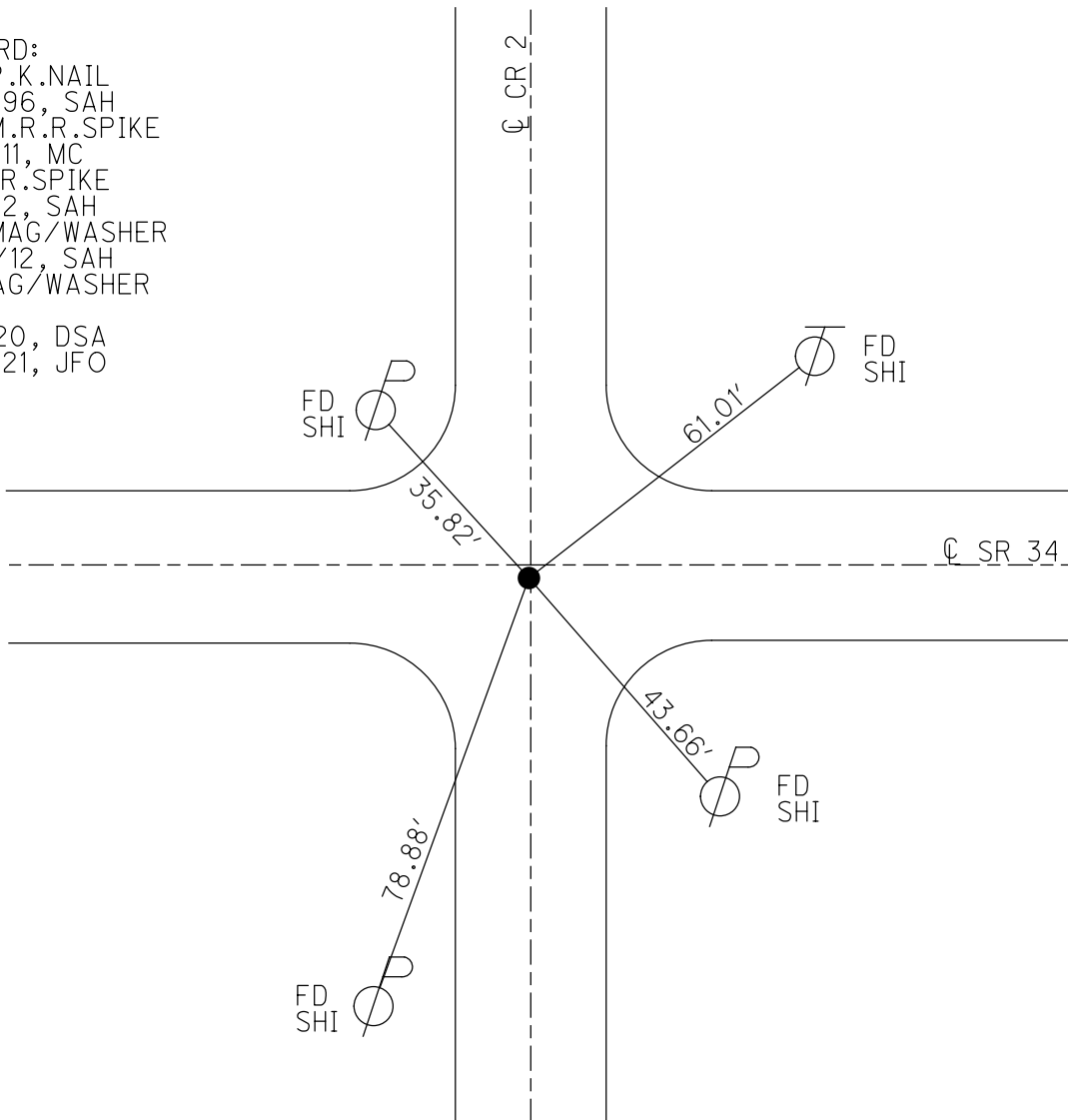
GEOID: NAVD88 2012A

GRID: NORTHING: 696676.162

EASTING: 1342273.419



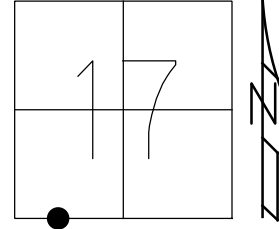
RECORD:
 SET P.K.NAIL
 6/18/96, SAH
 FD SM.R.R.SPIKE
 1/26/11, MC
 FD R.R.SPIKE
 5/4/12, SAH
 SET MAG/WASHER
 8/24/12, SAH
 FD MAG/WASHER
 REF3
 8/7/20, DSA
 8/18/21, JFO



O.D.O.T. DISTRICT 2 SURVEY OFFICE (USE ONLY)

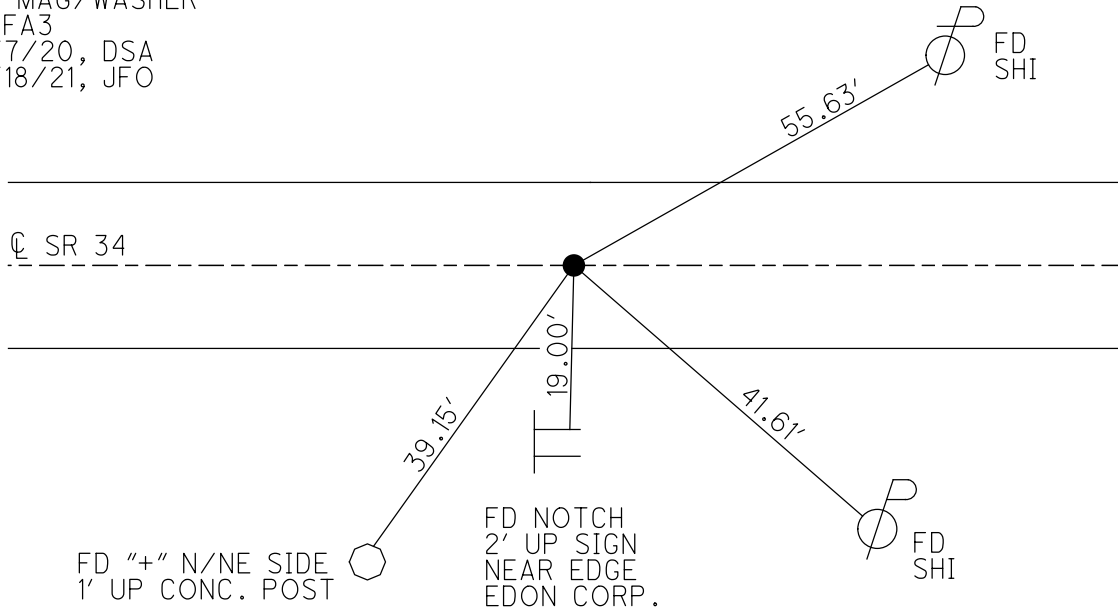
PERSONNEL _____ REFERENCE NO. 3 SHEET 5 OF 25
 NOTES RHOADES DATE 8/7/20 ROUTE SR 34
 H.C. AUBLE WEATHER SUNNY COUNTY WILLIAMS
 R.C. MAHLER TEMP. 65° TOWNSHIP FLORENCE
 DWG BY NIESE PID PAVE TRAIN SECTION 17
 T 7 N R 1 E

TYPE MONUMENT MAG/WASHER
 ON SURFACE - ~~BELOW~~ ON
 OFFSET \varnothing PAVEMENT ON LT : RT
103' TO LT EDGE PAVEMENT
 STATION: 55+67.62



HORIZ.DATUM: NAD83 2011 GEOID: NAVD88 2012A
 GRID: NORTHING: 696651.916 EASTING: 1343284.329

RECORD:
 SET LG.R.R.SPIKE
 9/15/93
 FD LG.R.R.SPIKE
 1/26/11, MC
 FD LG.R.R.SPIKE
 5/4/12, SAH
 SET MAG/WASHER
 8/24/12, SAH
 FD MAG/WASHER
 REFA3
 8/7/20, DSA
 8/18/21, JFO



O.D.O.T. DISTRICT 2 SURVEY OFFICE (USE ONLY)

PERSONNEL _____ REFERENCE NO. 3 A SHEET 6 OF 25

NOTES _____ DATE 5/4/12 ROUTE SR 34
 H.C. CANTERBURY WEATHER FAIR COUNTY WILLIAMS
 R.C. HARBAUGH TEMP. 75° TOWNSHIP FLORENCE
 _____ SECTION 17
 T 7 N R 1 E

TYPE MONUMENT P.K.SHANK

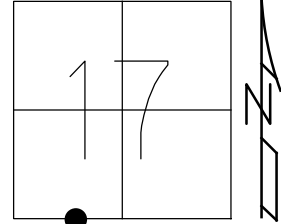
~~ON SURFACE~~ - BELOW 0.1'

~~LEFT~~ - Q PAV'T - RIGHT 1.0'

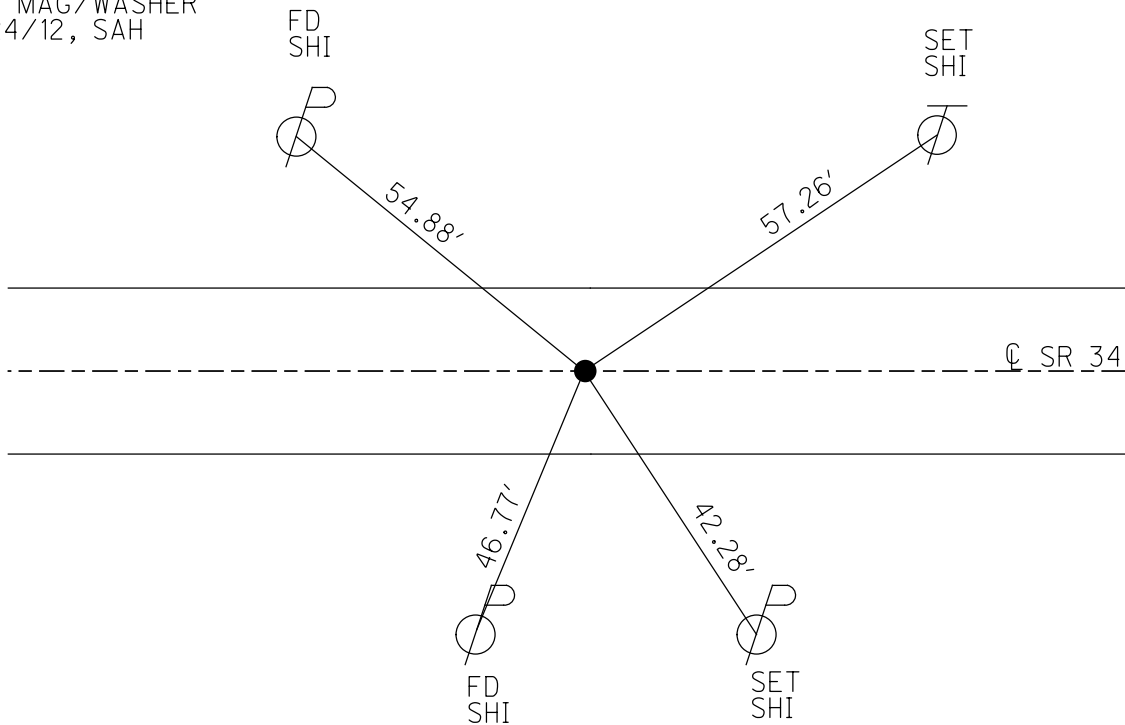
9.9' TO RT EDGE PAVEMENT

S.L.M. 58+47.49

GRID: NORTHING: 696645.246 EASTING: 1343564.054



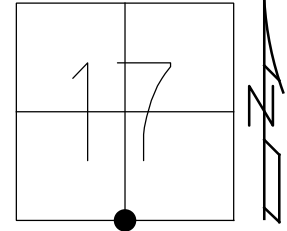
RECORD:
 SET P.K.NAIL
 6/18/96, SAH
 FD P.K.NAIL
 REFA3
 1/27/11, MC
 SET MAG/WASHER
 8/24/12, SAH



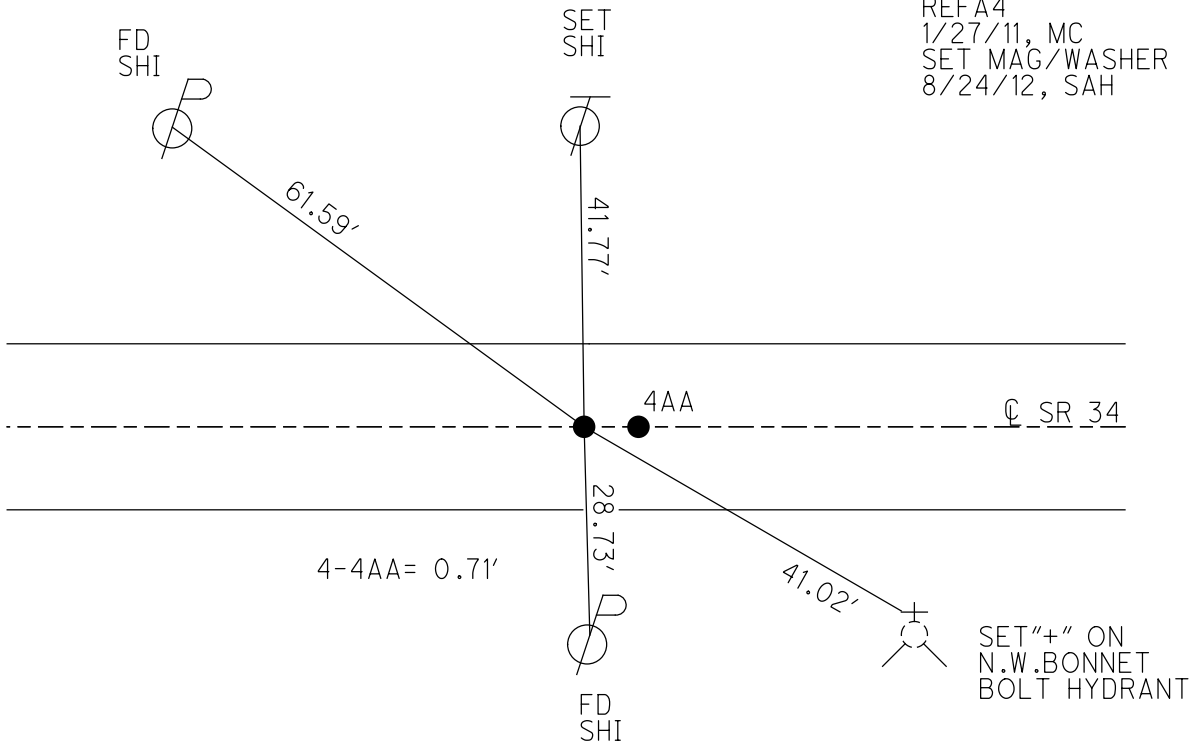
O.D.O.T. DISTRICT 2 SURVEY OFFICE (USE ONLY)

PERSONNEL _____ REFERENCE NO. 4 SHEET 7 OF 25
 NOTES HUSS DATE 5/4/12 ROUTE SR 34
 H.C. CANTERBURY WEATHER FAIR COUNTY WILLIAMS
 R.C. HARBAUGH TEMP. 75° TOWNSHIP FLORENCE
 _____ SECTION 17
 _____ T 7 N R 1 E

TYPE MONUMENT P.K.NAIL
 ON SURFACE - ~~BELOW~~ ON
 LEFT - CL PAV'T - RIGHT ON
9.6' TO LT EDGE PAVEMENT
 S.L.M. 71+93.80
 GRID: NORTHING: 696613.378 EASTING: 1344909.994



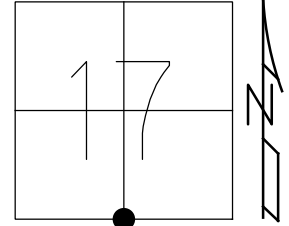
RECORD:
 SET P.K./WASHER
 6/18/96
 FD P.K.NAIL
 REFA4
 1/27/11, MC
 SET MAG/WASHER
 8/24/12, SAH



O.D.O.T. DISTRICT 2 SURVEY OFFICE (USE ONLY)

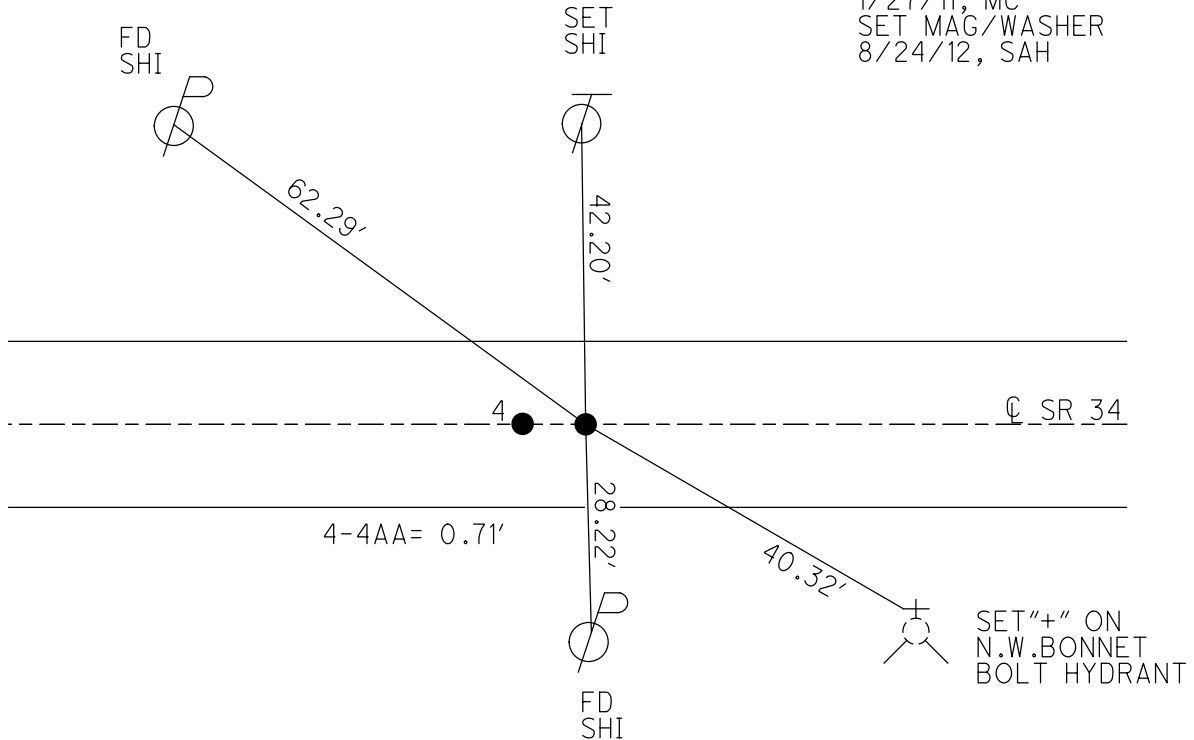
PERSONNEL _____ REFERENCE NO. 4 A SHEET 8 OF 25
 NOTES HUSS DATE 5/4/12 ROUTE SR 34
 H.C. CANTERBURY WEATHER FAIR COUNTY WILLIAMS
 R.C. HARBAUGH TEMP. 75° TOWNSHIP FLORENCE
 _____ SECTION 17
 _____ T 7 N R 1 E

TYPE MONUMENT P.K.NAIL
 ON SURFACE - ~~BELOW~~ ON
 LEFT - CL PAV'T - ~~RIGHT~~ 0.3'
10' TO RT EDGE PAVEMENT
 S.L.M. 71+94.51



GRID: NORTHING: 696612.905 EASTING: 1344910.534

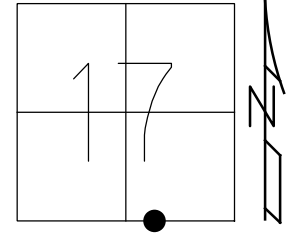
RECORD:
 SET P.K.NAIL
 EDON CORP.LINE.
 FD P.K.NAIL 0.5 NW
 OF THIS P.K.NAIL
 SEE REF SHEET #7
 8/6/87, STONE
 SET P.K./WASHER
 6/18/96
 FD P.K./WASHER
 REF4
 1/27/11, MC
 SET MAG/WASHER
 8/24/12, SAH



O.D.O.T. DISTRICT 2 SURVEY OFFICE (USE ONLY)

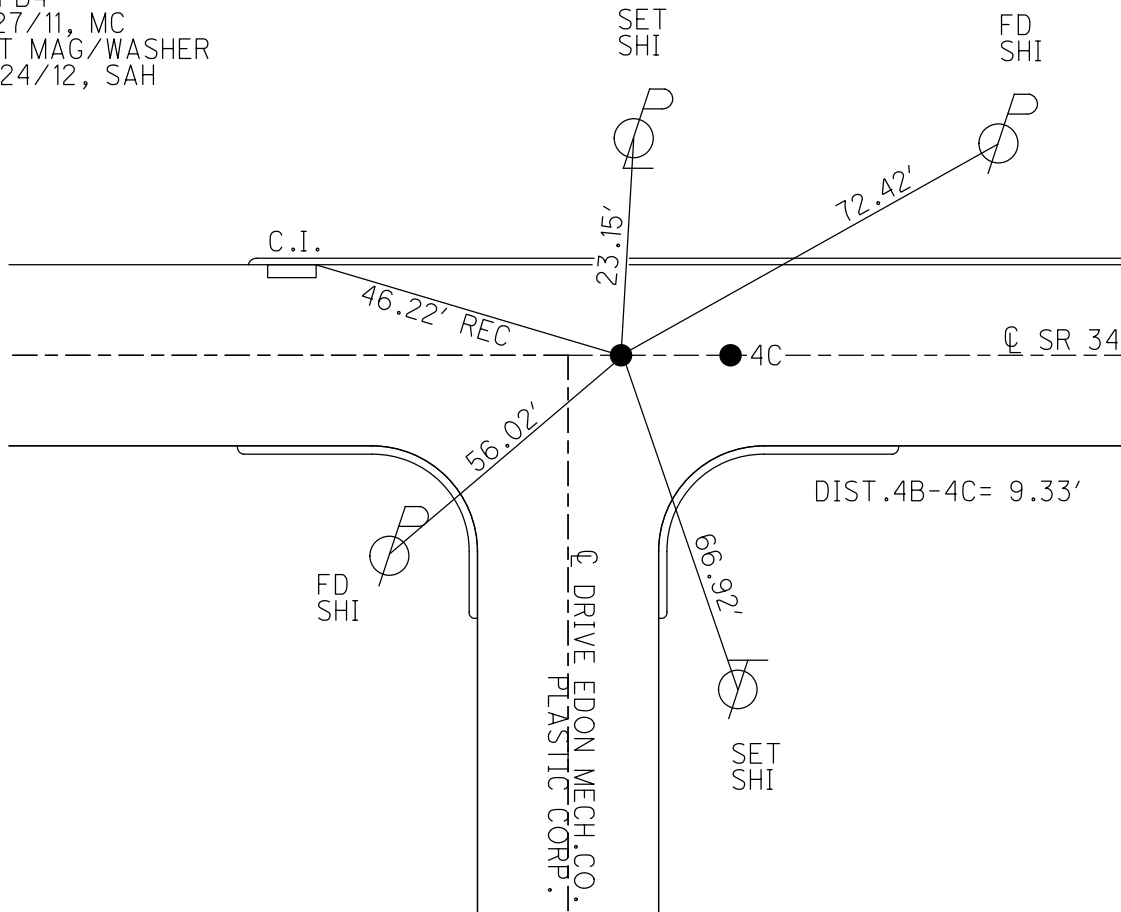
PERSONNEL _____ REFERENCE NO. 4 B SHEET 9 OF 25
 NOTES HUSS DATE 5/4/12 ROUTE SR 34
 H.C. CANTERBURY WEATHER FAIR COUNTY WILLIAMS
 R.C. HARBAUGH TEMP. 75° TOWNSHIP FLORENCE
 _____ SECTION 17
 _____ T 7 N R 1 E

TYPE MONUMENT MAG NAIL
 ON SURFACE - ~~BELOW~~ ON
 LEFT - CL PAV'T - RIGHT ON
14.1' TO LT FACE OF CURB
 S.L.M. 78+33.10



GRID: NORTHING: 696597.534 EASTING: 1345541.397

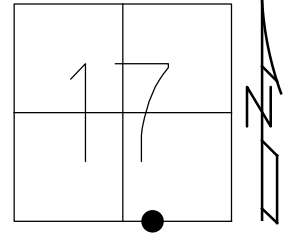
RECORD:
 SET P.K.NAIL
 8/6/87, STONE
 SET P.K.NAIL
 6/18/96, SAH
 FD P.K.SHANK
 REFB4
 1/27/11, MC
 SET MAG/WASHER
 8/24/12, SAH



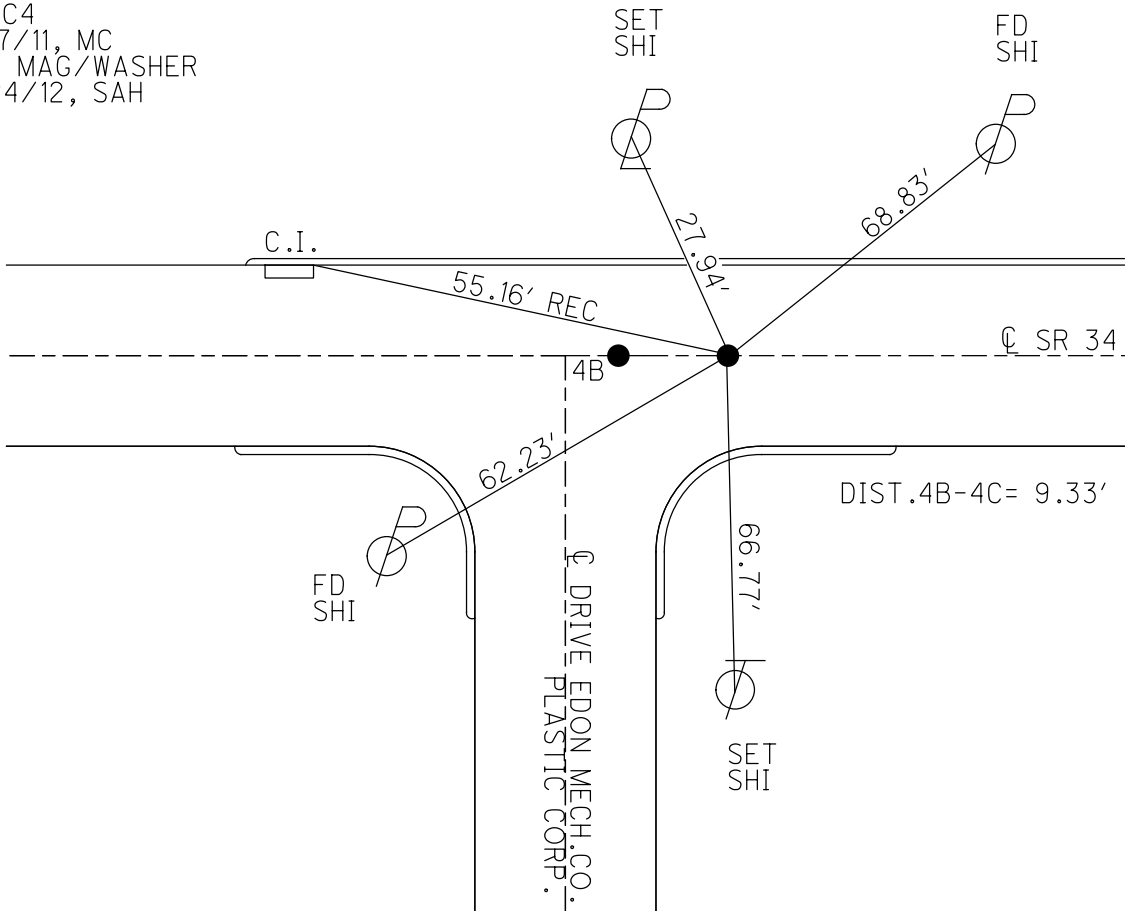
O.D.O.T. DISTRICT 2 SURVEY OFFICE (USE ONLY)

PERSONNEL	REFERENCE NO.	<u>4 C</u>	SHEET	<u>10</u>	OF	<u>25</u>
NOTES	<u>HUSS</u>	DATE	<u>5/4/12</u>	ROUTE	<u>SR 34</u>	
H.C.	<u>CANTERBURY</u>	WEATHER	<u>FAIR</u>	COUNTY	<u>WILLIAMS</u>	
R.C.	<u>HARBAUGH</u>	TEMP.	<u>75°</u>	TOWNSHIP	<u>FLORENCE</u>	
				SECTION	<u>17</u>	
				T	<u>7</u>	R
					<u>1</u>	<u>E</u>

TYPE MONUMENT MAG NAIL
 ON SURFACE - ~~BELOW~~ ON
 LEFT - Q PAV'T - RIGHT ON
14.2' TO LT FACE OF CURB
 S.L.M. 78+42.43
 GRID: NORTHING: 696597.134 EASTING: 1345558.415



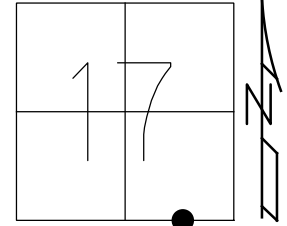
RECORD:
 SET P.K.NAIL
 8/6/87, STONE
 SET P.K.NAIL
 6/18/96, SAH
 FD HOLE
 REFC4
 1/27/11, MC
 SET MAG/WASHER
 8/24/12, SAH



O.D.O.T. DISTRICT 2 SURVEY OFFICE (USE ONLY)

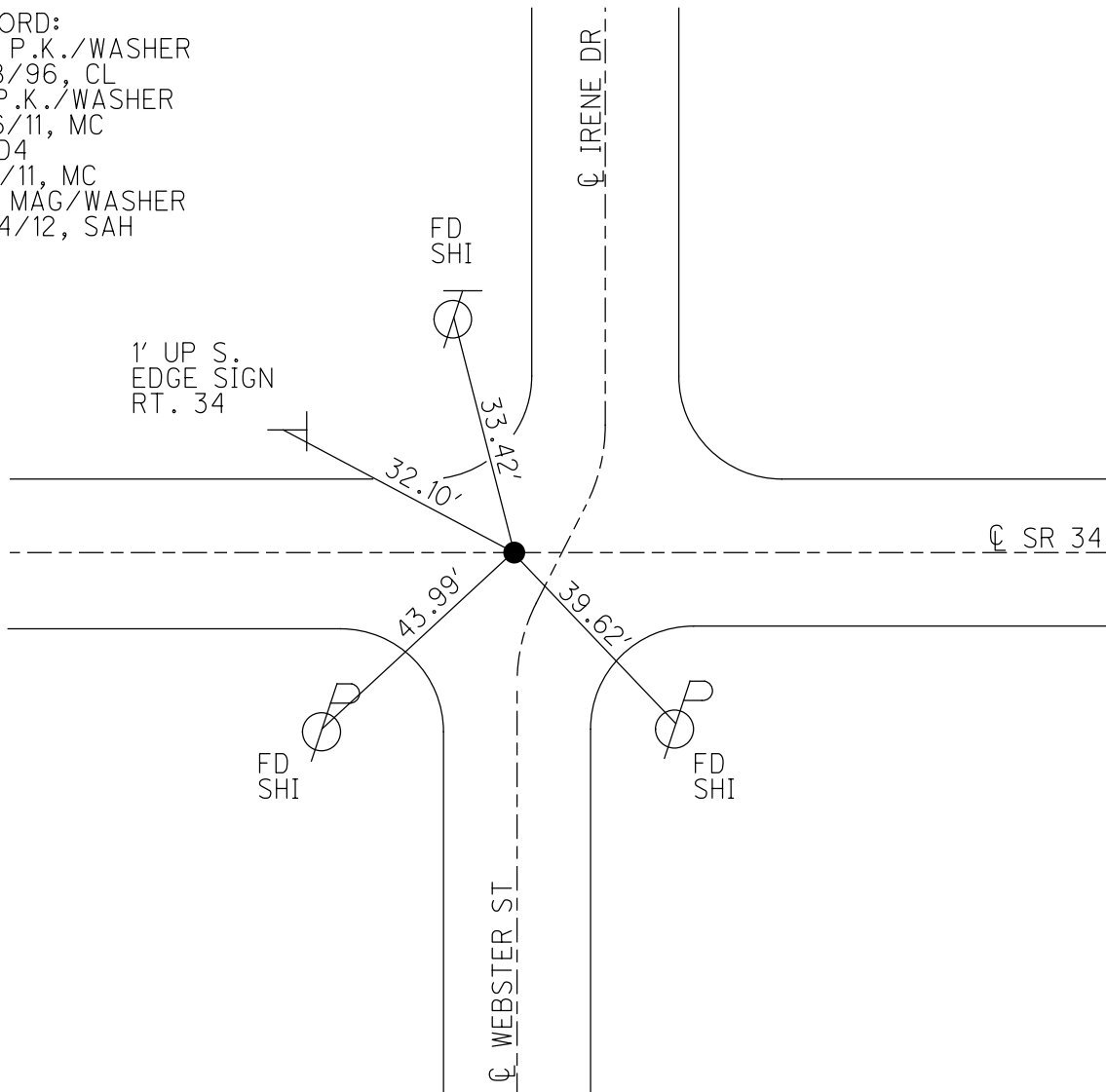
PERSONNEL _____ REFERENCE NO. 4 D SHEET 11 OF 25
 NOTES HUSS DATE 5/3/12 ROUTE SR 34
 H.C. CANTERBURY WEATHER FAIR COUNTY WILLIAMS
 R.C. HARBAUGH TEMP. 75° TOWNSHIP FLORENCE
 _____ SECTION 17
 _____ T 7 N R 1 E

TYPE MONUMENT P.K.NAIL
 ON SURFACE - ~~BELOW~~ ON
 LEFT - CL PAV'T - RIGHT ON
14.3' TO LT EDGE PAVEMENT
 S.L.M. 85+10.62



GRID: NORTHING: 696580.843 EASTING: 1346226.408

RECORD:
 SET P.K./WASHER
 6/18/96, CL
 FD P.K./WASHER
 1/26/11, MC
 REFD4
 1/31/11, MC
 SET MAG/WASHER
 8/24/12, SAH



O.D.O.T. DISTRICT 2 SURVEY OFFICE (USE ONLY)

PERSONNEL _____ REFERENCE NO. 4 E SHEET 12 OF 25
 NOTES HUSS DATE 5/4/12 ROUTE SR 34
 H.C. CANTERBURY WEATHER FAIR COUNTY WILLIAMS
 R.C. HARBAUGH TEMP. 75° TOWNSHIP FLORENCE
 _____ SECTION 17
 T 7 N R 1 E

TYPE MONUMENT P.K.SHANK

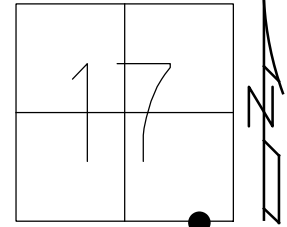
~~ON SURFACE~~ - BELOW 0.1'

LEFT - CL PAV'T - RIGHT ON

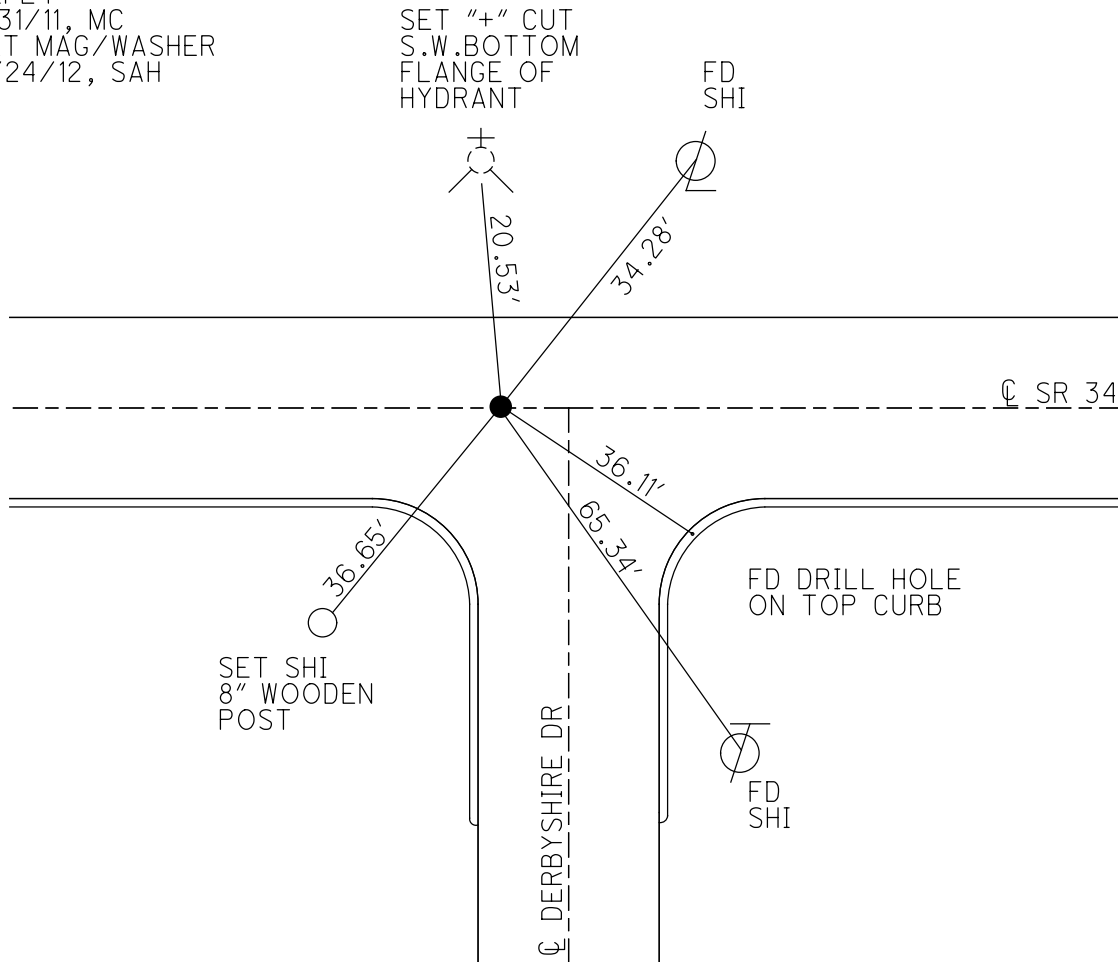
14.2' TO LT EDGE PAVEMENT

S.L.M. 88+52.22

GRID: NORTHING: 696572.832 EASTING: 1346567.915



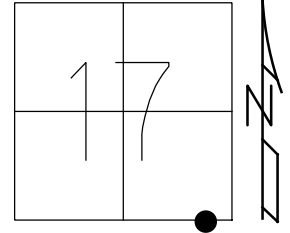
RECORD:
 SET P.K./WASHER
 6/18/96, CL
 FD P.K.SHANK
 1/26/11, MC
 REFE4
 1/31/11, MC
 SET MAG/WASHER
 8/24/12, SAH



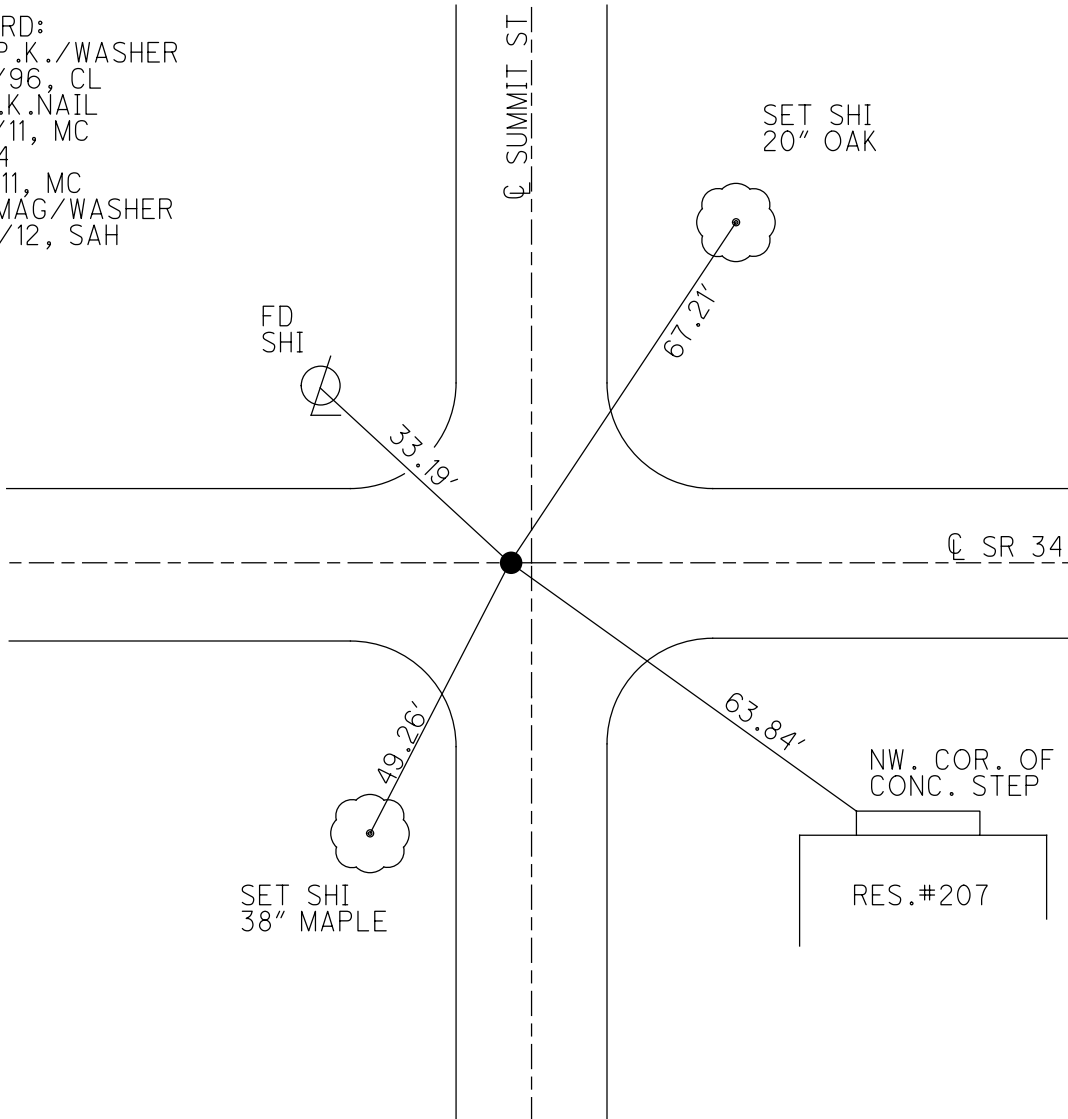
O.D.O.T. DISTRICT 2 SURVEY OFFICE (USE ONLY)

PERSONNEL _____ REFERENCE NO. 4 F SHEET 13 OF 25
 NOTES HUSS DATE 5/4/12 ROUTE SR 34
 H.C. CANTERBURY WEATHER FAIR COUNTY WILLIAMS
 R.C. HARBAUGH TEMP. 75° TOWNSHIP FLORENCE
 _____ SECTION 17
 _____ T 7 N R 1 E

TYPE MONUMENT P.K.NAIL
 ON SURFACE - ~~BELOW~~ ON
 LEFT - CL PAV'T - RIGHT ON, 5' W.OF CL NORTH
14.2' TO RT EDGE PAVEMENT
 S.L.M. 91+76.72
 GRID: NORTHING: 696565.083 EASTING: 1346892.323



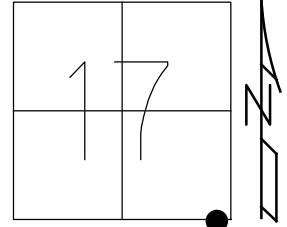
RECORD:
 SET P.K./WASHER
 6/18/96, CL
 FD P.K.NAIL
 1/26/11, MC
 REFF4
 1/31/11, MC
 SET MAG/WASHER
 8/24/12, SAH



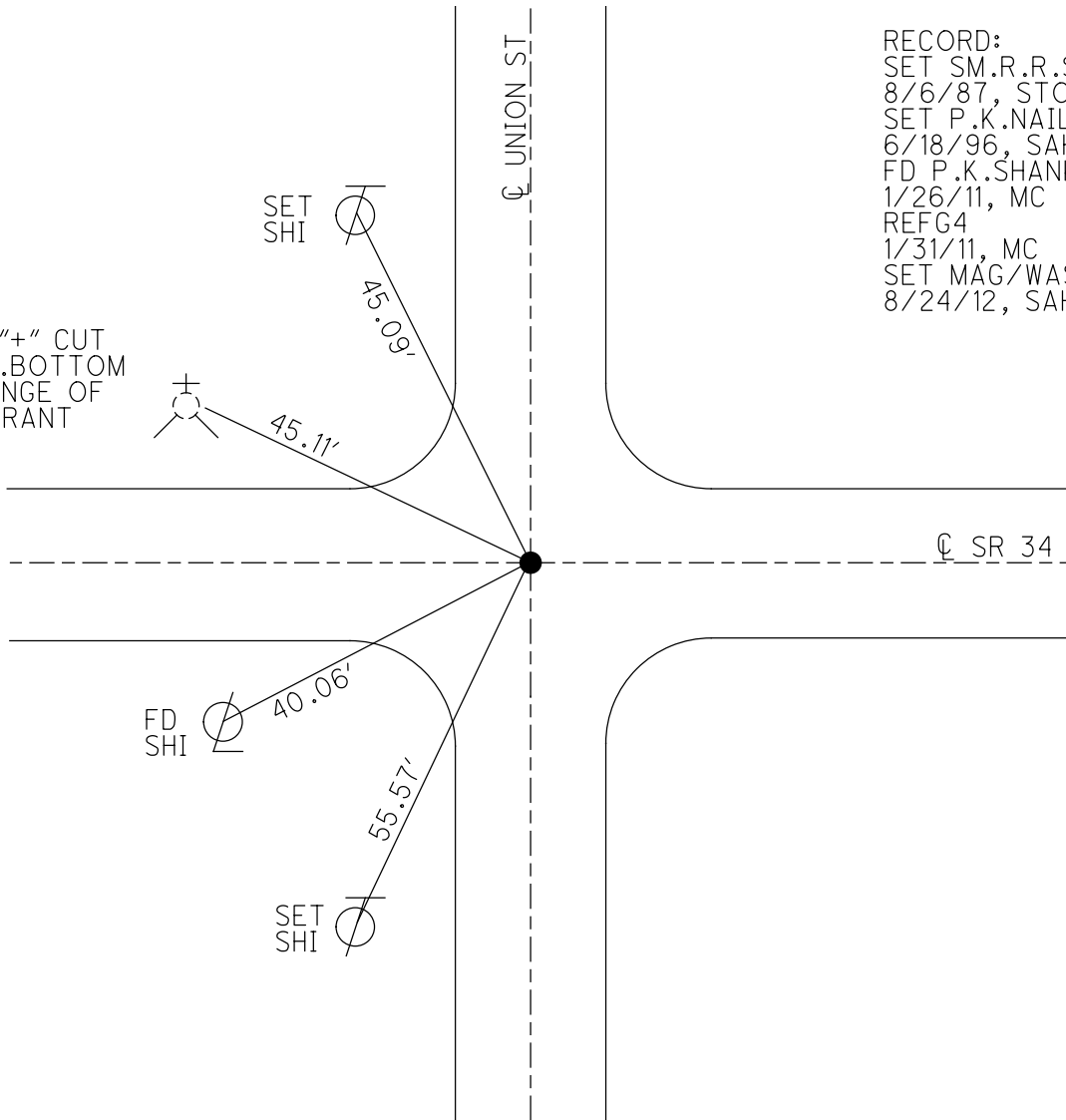
O.D.O.T. DISTRICT 2 SURVEY OFFICE (USE ONLY)

PERSONNEL _____ REFERENCE NO. 4 G SHEET 14 OF 25
 NOTES HUSS DATE 5/4/12 ROUTE SR 34
 H.C. CANTERBURY WEATHER FAIR COUNTY WILLIAMS
 R.C. HARBAUGH TEMP. 75° TOWNSHIP FLORENCE
 _____ SECTION 17
 _____ T 7 N R 1 E

TYPE MONUMENT P.K.SHANK
~~ON SURFACE~~ - BELOW 0.1'
 LEFT - CL PAV'T - RIGHT ON
- TO - EDGE PAVEMENT
 S.L.M. 95+06.70
 GRID: NORTHING: 696557.104 EASTING: 1347222.208



FD "4" CUT
 S.E. BOTTOM
 FLANGE OF
 HYDRANT



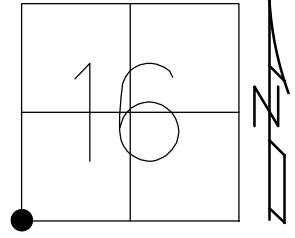
RECORD:
 SET SM.R.R.SPIKE
 8/6/87, STONE
 SET P.K.NAIL
 6/18/96, SAH
 FD P.K.SHANK
 1/26/11, MC
 REFG4
 1/31/11, MC
 SET MAG/WASHER
 8/24/12, SAH

O.D.O.T. DISTRICT 2 SURVEY OFFICE (USE ONLY)

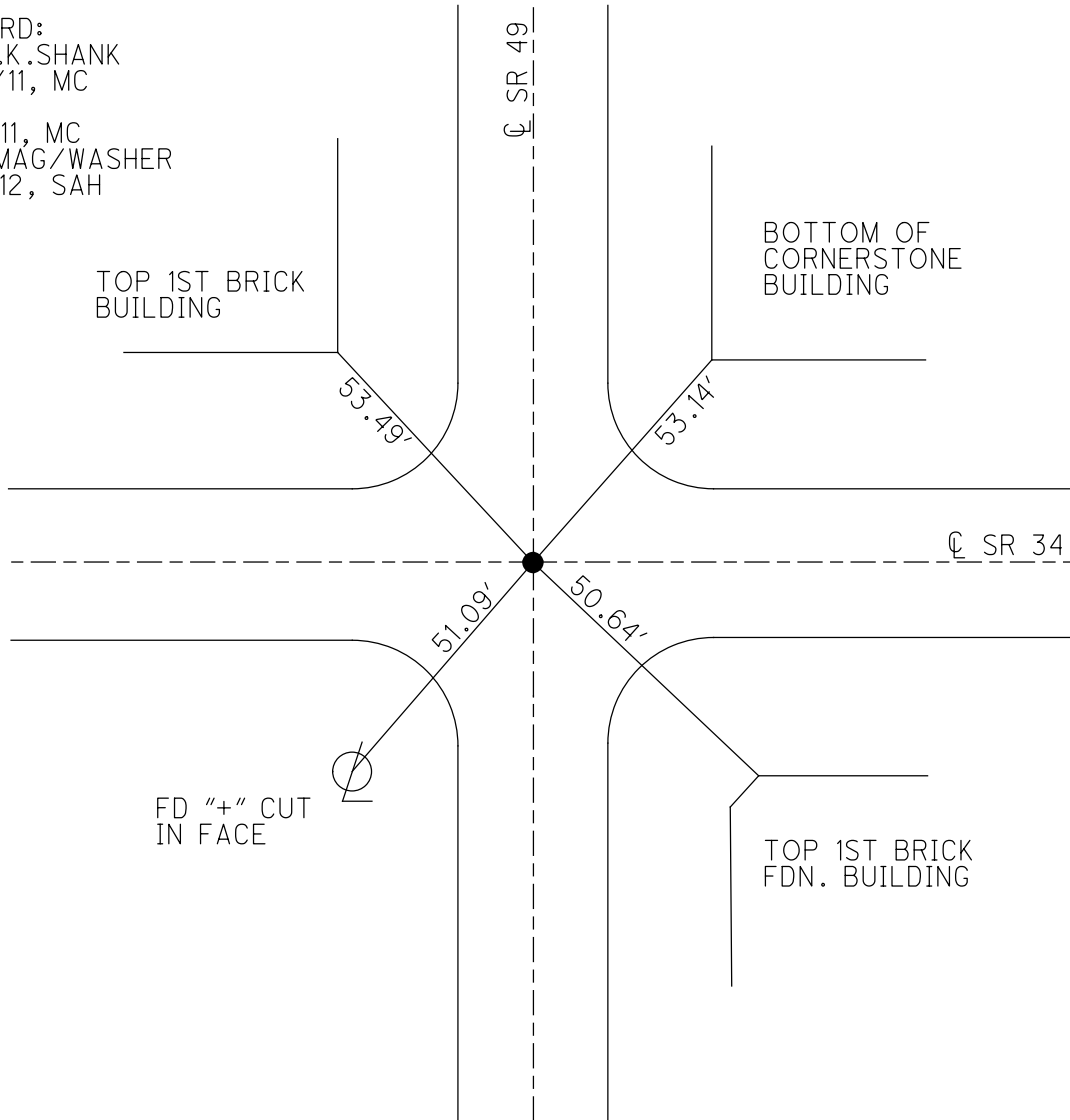
PERSONNEL _____ REFERENCE NO. 5 SHEET 15 OF 25

NOTES HUSS DATE 5/4/12 ROUTE SR 34
 H.C. CANTERBURY WEATHER FAIR COUNTY WILLIAMS
 R.C. HARBAUGH TEMP. 75° TOWNSHIP FLORENCE
 SECTION 16
 T 7 N R 1 E

TYPE MONUMENT MAG/WASHER
 ON SURFACE - ~~BELOW~~ ON
 LEFT - CL PAV'T - RIGHT ON
TO EDGE PAVEMENT
 S.L.M. 98+30.66
 GRID: NORTHING: 696549.425 EASTING: 1347546.075



RECORD:
 FD P.K.SHANK
 1/26/11, MC
 REF5
 1/31/11, MC
 SET MAG/WASHER
 9/5/12, SAH

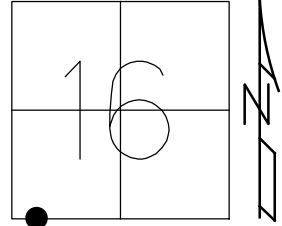


O.D.O.T. DISTRICT 2 SURVEY OFFICE (USE ONLY)

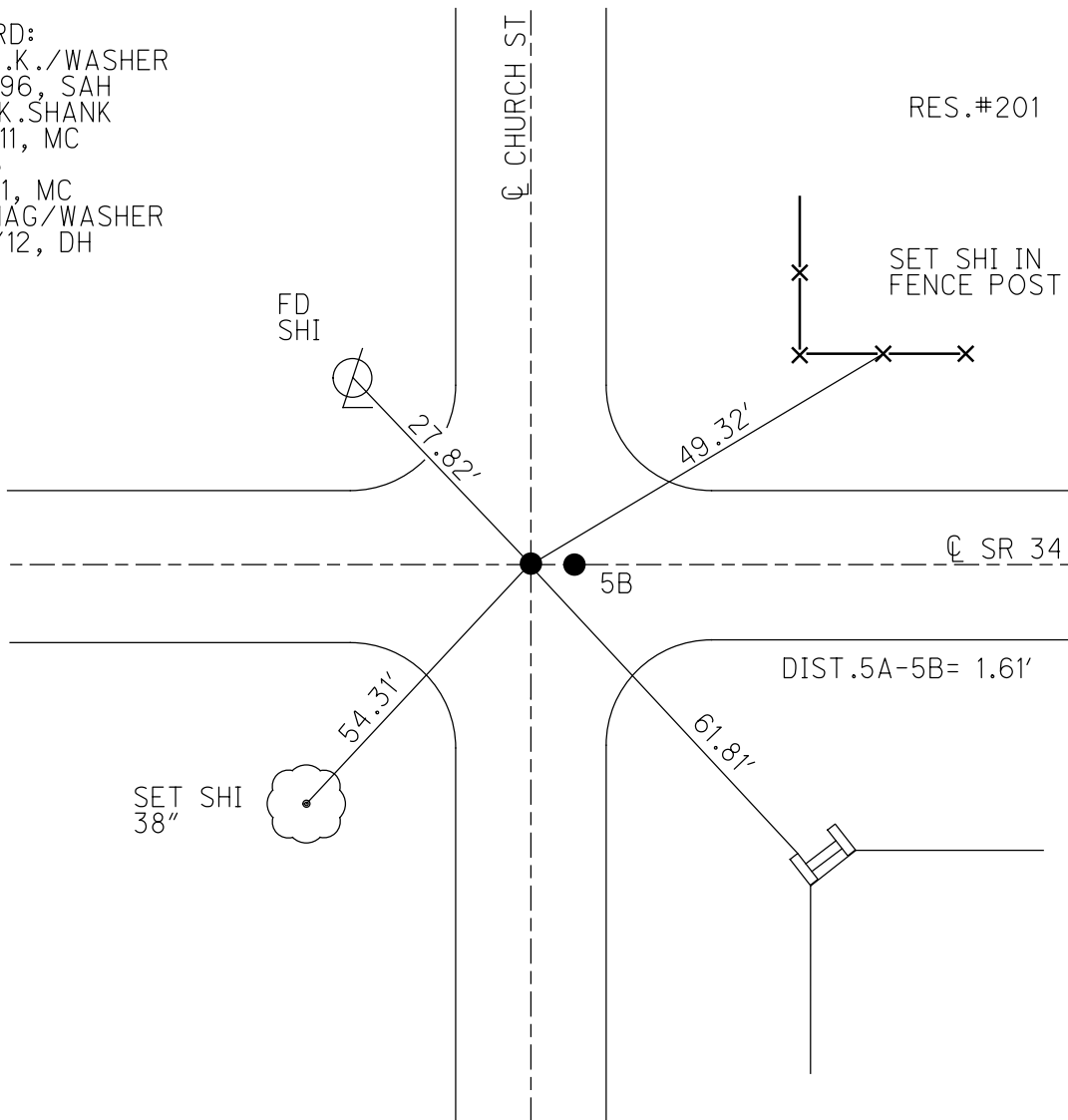
PERSONNEL _____ REFERENCE NO. 5 A SHEET 16 OF 25
 NOTES HUSS DATE 5/3/12 ROUTE SR 34
 H.C. HUSS WEATHER FAIR COUNTY WILLIAMS
 R.C. CANTERBURY TEMP. 80° TOWNSHIP FLORENCE
 _____ SECTION 16
 _____ T 7 N R 1 E

TYPE MONUMENT P.K./WASHER
 ON SURFACE - ~~BELOW~~ ON
 LEFT - Q PAV'T - RIGHT ON
15.1' TO RT CURB-EAST
 S.L.M. 103+04.38

GRID: NORTHING: 696542.140 EASTING: 1348019.739



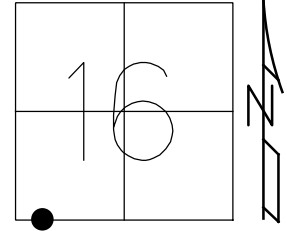
RECORD:
 SET P.K./WASHER
 6/19/96, SAH
 FD P.K.SHANK
 1/26/11, MC
 REFA5
 1/31/11, MC
 SET MAG/WASHER
 8/24/12, DH



O.D.O.T. DISTRICT 2 SURVEY OFFICE (USE ONLY)

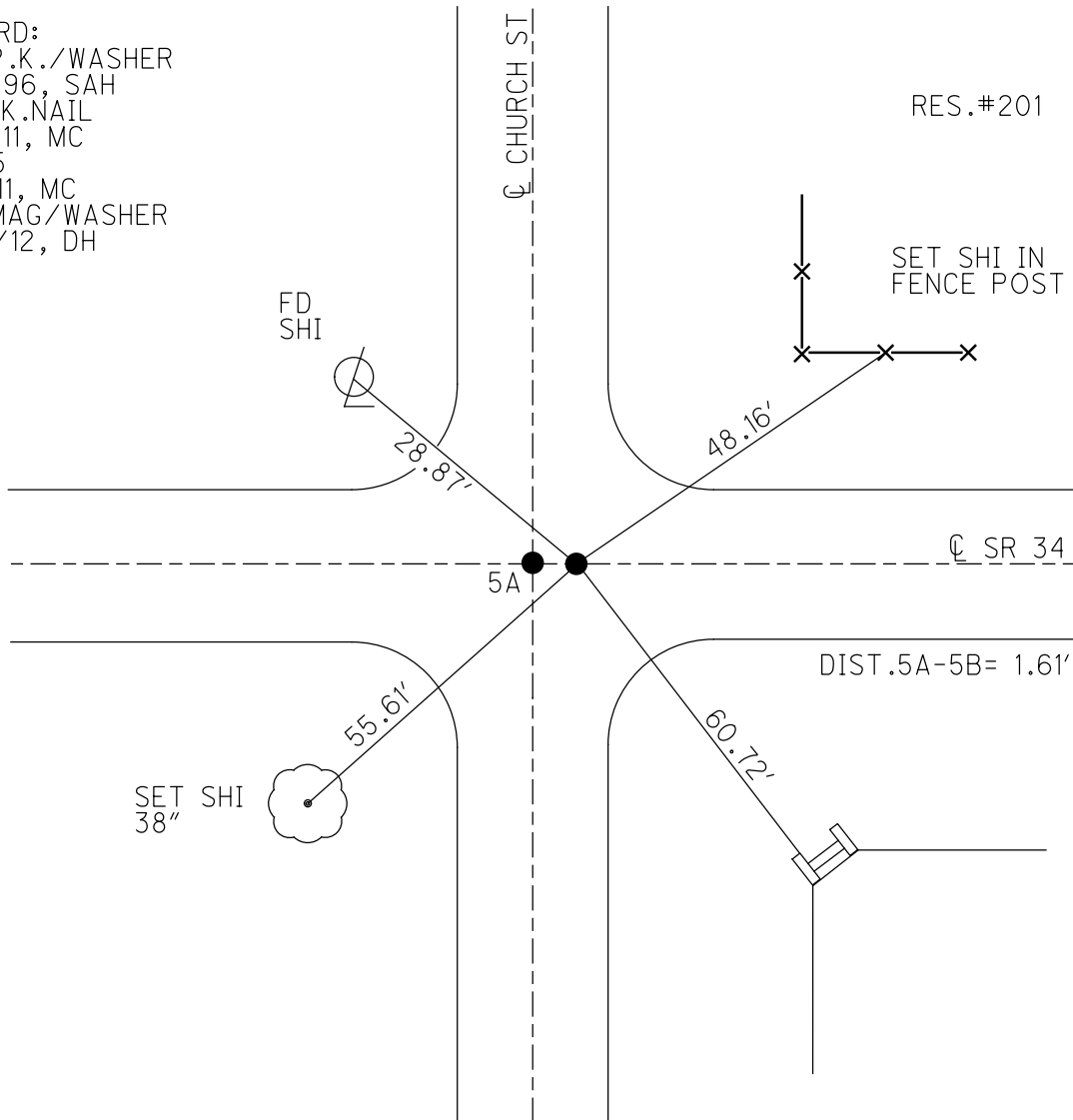
PERSONNEL	REFERENCE NO.	5 B	SHEET	17	OF	25
NOTES	HUSS	DATE	5/3/12	ROUTE	SR 34	
H.C.	HUSS	WEATHER	FAIR	COUNTY	WILLIAMS	
R.C.	CANTERBURY	TEMP.	80°	TOWNSHIP	FLORENCE	
				SECTION	16	
				T	7	N
				R	1	E

TYPE MONUMENT P.K.NAIL
 ON SURFACE - ~~BELOW~~ ON
 LEFT - CL PAV'T - RIGHT ON
15.1' TO RT CURB-EAST
 S.L.M. 103+05.99



GRID: NORTHING: 696541.994 EASTING: 1348021.302

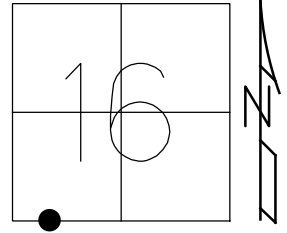
RECORD:
 SET P.K./WASHER
 6/19/96, SAH
 FD P.K.NAIL
 1/26/11, MC
 REFB5
 1/31/11, MC
 SET MAG/WASHER
 8/24/12, DH



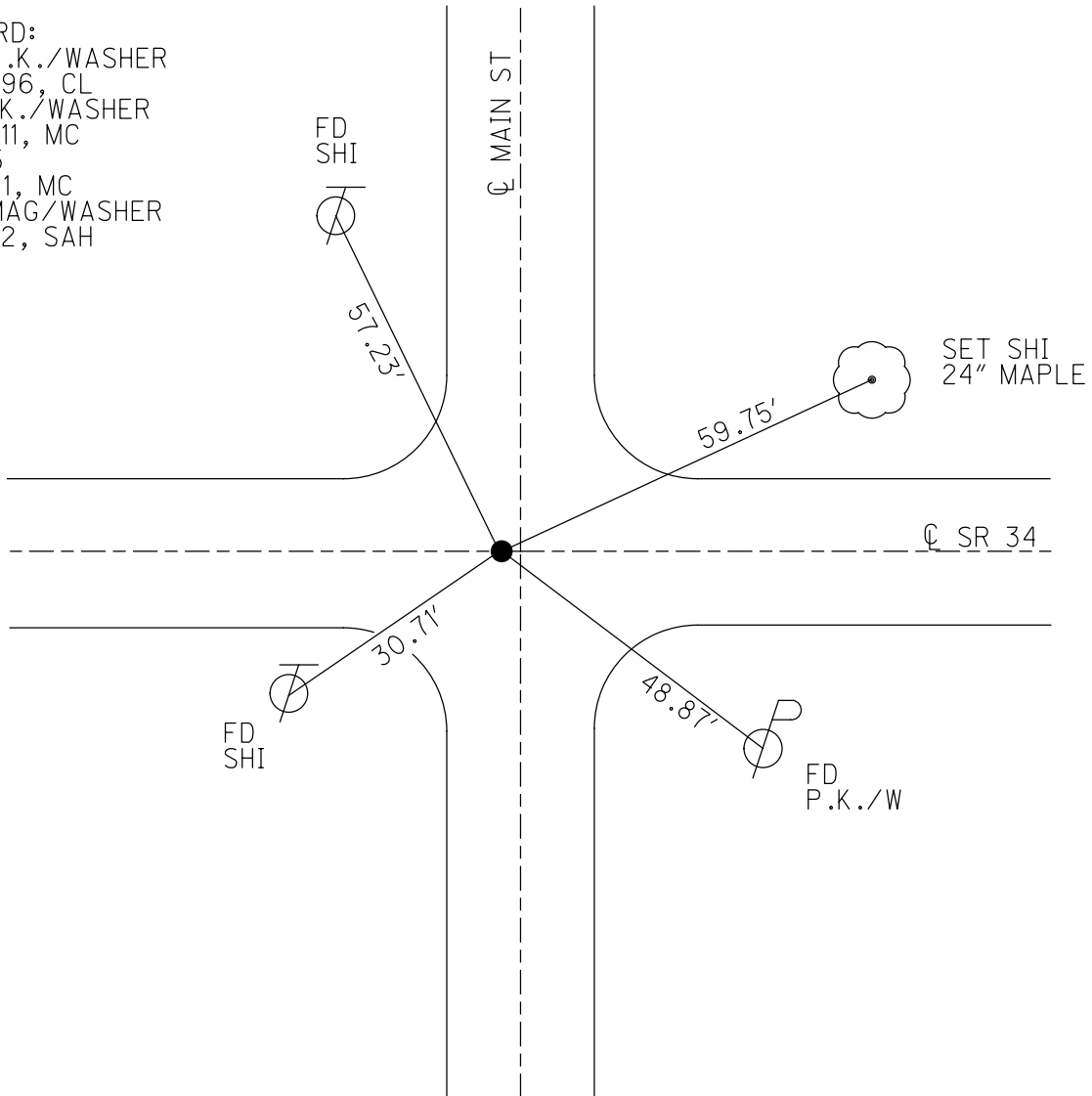
O.D.O.T. DISTRICT 2 SURVEY OFFICE (USE ONLY)

PERSONNEL _____ REFERENCE NO. 5 C SHEET 18 OF 25
 NOTES HUSS DATE 5/3/12 ROUTE SR 34
 H.C. HUSS WEATHER FAIR COUNTY WILLIAMS
 R.C. CANTERBURY TEMP. 80° TOWNSHIP FLORENCE
 _____ SECTION 16
 _____ T 7 N R 1 E

TYPE MONUMENT P.K./WASHER
 ON SURFACE - ~~BELOW~~ ON
 LEFT - CL PAV'T - RIGHT ON
14' TO RT EDGE PAVEMENT
 S.L.M. 106+06.10
 GRID: NORTHING: 696537.307 EASTING: 1348321.417



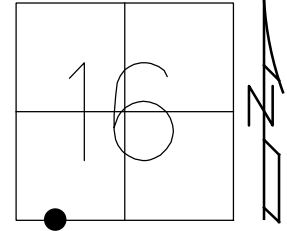
RECORD:
 SET P.K./WASHER
 6/19/96, CL
 FD P.K./WASHER
 1/26/11, MC
 REFC5
 1/31/11, MC
 SET MAG/WASHER
 9/5/12, SAH



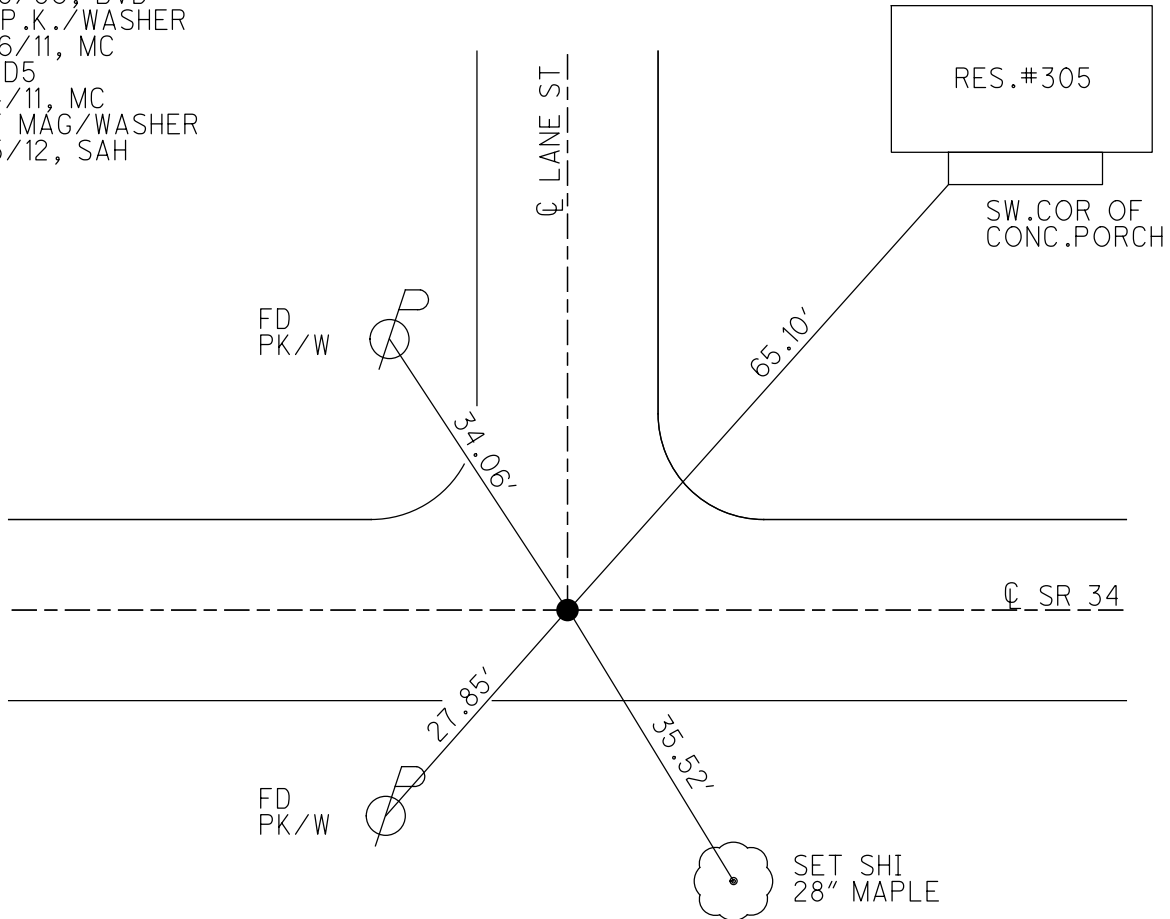
O.D.O.T. DISTRICT 2 SURVEY OFFICE (USE ONLY)

PERSONNEL _____ REFERENCE NO. 5 D SHEET 19 OF 25
 NOTES HUSS DATE 5/3/12 ROUTE SR 34
 H.C. HUSS WEATHER FAIR COUNTY WILLIAMS
 R.C. CANTERBURY TEMP. 80° TOWNSHIP FLORENCE
 _____ SECTION 16
 _____ T 7 N R 1 E

TYPE MONUMENT P.K./WASHER
 ON SURFACE - ~~BELOW~~ ON
 LEFT - Q PAV'T - RIGHT ON
14.1' TO RT EDGE PAVEMENT
 S.L.M. 108+01.66
 GRID: NORTHING: 696534.208 EASTING: 1348516.951



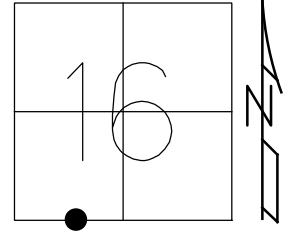
RECORD:
 SET P.K./WASHER
 6/19/96, BVD
 FD P.K./WASHER
 1/26/11, MC
 REFD5
 2/4/11, MC
 SET MAG/WASHER
 9/5/12, SAH



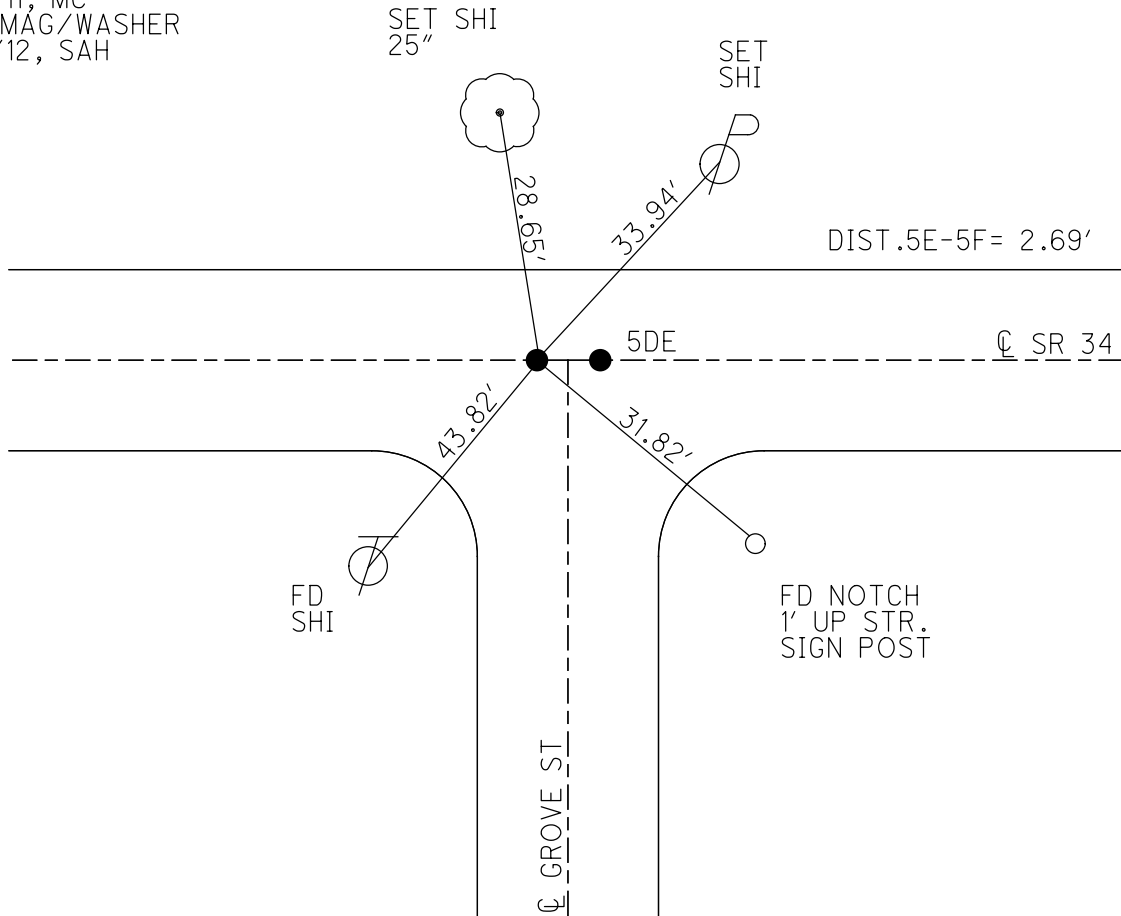
O.D.O.T. DISTRICT 2 SURVEY OFFICE (USE ONLY)

PERSONNEL _____ REFERENCE NO. 5 E SHEET 20 OF 25
 NOTES HUSS DATE 5/3/12 ROUTE SR 34
 H.C. HUSS WEATHER FAIR COUNTY WILLIAMS
 R.C. CANTERBURY TEMP. 80° TOWNSHIP FLORENCE
 _____ SECTION 16
 _____ T 7 N R 1 E

TYPE MONUMENT P.K.SHANK
~~ON SURFACE~~ - BELOW 0.1'
 LEFT - ☉ PAV'T - RIGHT ON
14.1' TO LT FACE OF CURB
 S.L.M. 114+51.73
 GRID: NORTHING: 696523.855 EASTING: 1349166.947



RECORD:
 SET P.K./WASHER
 6/19/96, CL
 FD P.K.SHANK
 1/26/11, MC
 REFE5
 2/4/11, MC
 SET MAG/WASHER
 9/5/12, SAH

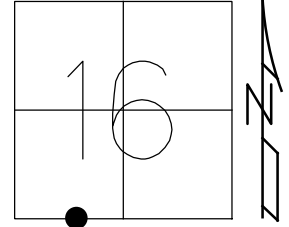


O.D.O.T. DISTRICT 2 SURVEY OFFICE (USE ONLY)

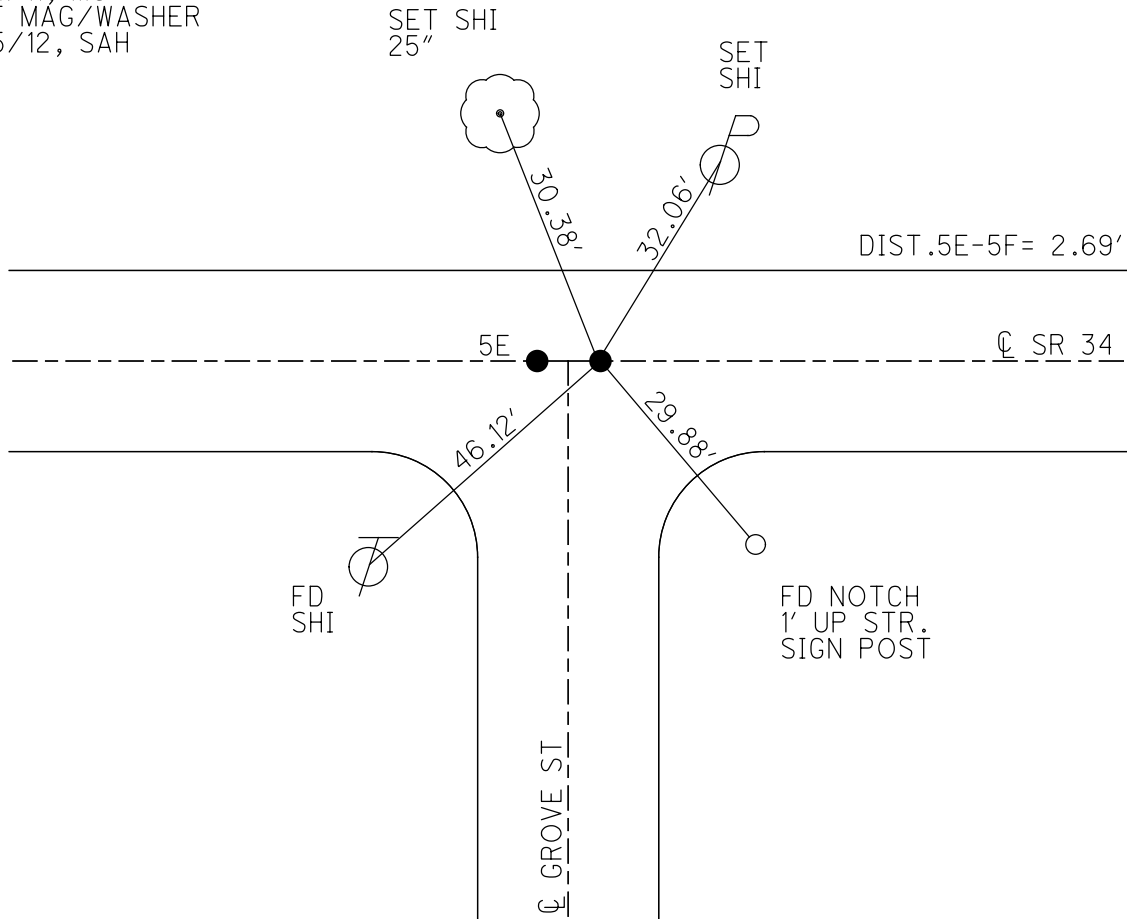
PERSONNEL	REFERENCE NO.	5 F	SHEET	21	OF	25
NOTES	HUSS	DATE	5/3/12	ROUTE	SR 34	
H.C.	HUSS	WEATHER	FAIR	COUNTY	WILLIAMS	
R.C.	CANTERBURY	TEMP.	80°	TOWNSHIP	FLORENCE	
				SECTION	16	
				T 7 N	R 1 E	

TYPE MONUMENT P.K.SHANK
~~ON SURFACE~~ - BELOW 0.1'
 LEFT - CL PAV'T - RIGHT ON
14.1' TO LT FACE OF CURB
 S.L.M. 114+54.42

GRID: NORTHING: 696523.930 EASTING: 1349169.678



RECORD:
 SET P.K./WASHER
 6/19/96, CL
 FD P.K.SHANK
 1/26/11, MC
 REFF5
 2/4/11, MC
 SET MAG/WASHER
 9/5/12, SAH

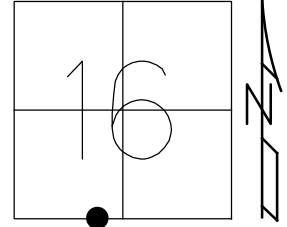


O.D.O.T. DISTRICT 2 SURVEY OFFICE (USE ONLY)

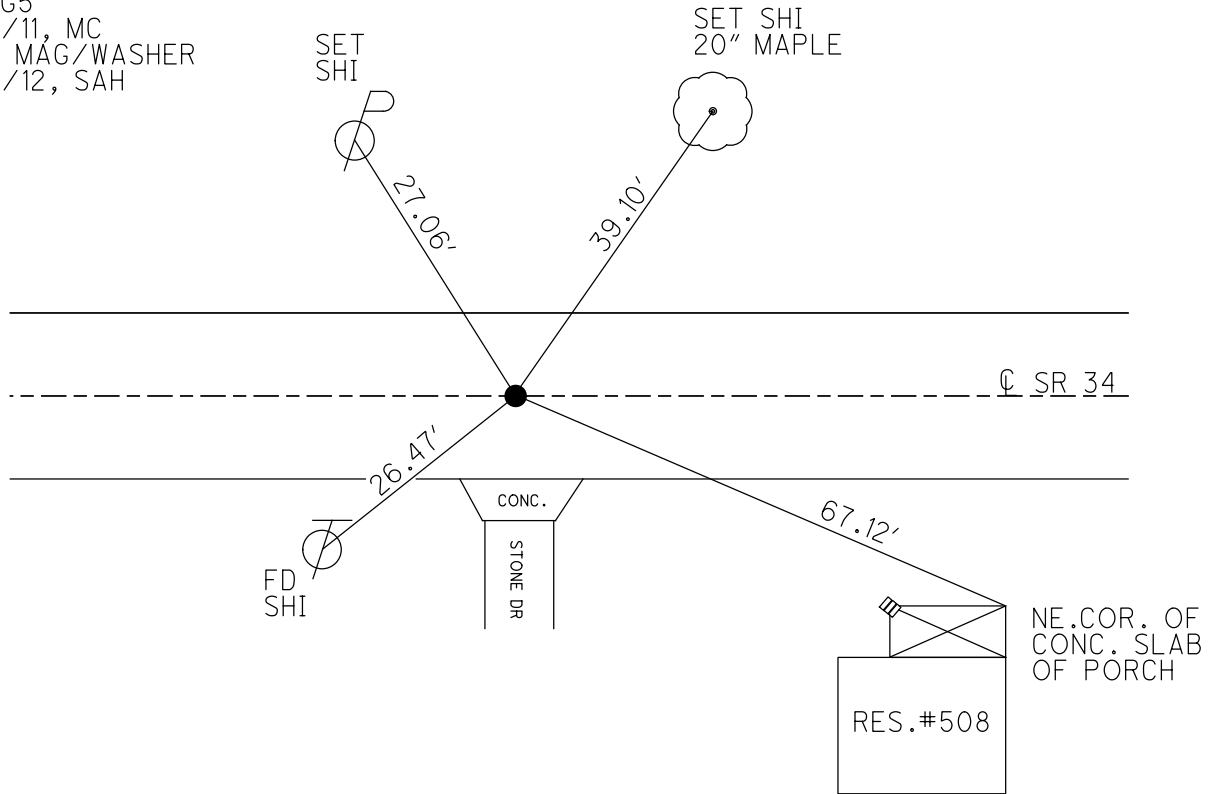
PERSONNEL _____ REFERENCE NO. 5 G SHEET 22 OF 25
 NOTES HUSS DATE 5/3/12 ROUTE SR 34
 H.C. HUSS WEATHER FAIR COUNTY WILLIAMS
 R.C. CANTERBURY TEMP. 80° TOWNSHIP FLORENCE
 _____ SECTION 16
 _____ T 7 N R 1 E

TYPE MONUMENT P.K.SHANK
~~ON SURFACE~~ - BELOW 0.1'
 LEFT - CL PAV'T - RIGHT ON
13.9' TO LT FACE OF CURB
 S.L.M. 117+40.41

GRID: NORTHING: 696519.466 EASTING: 1349455.593



RECORD:
 SET P.K./WASHER
 6/19/96, CL
 FD P.K.SHANK
 1/26/11, MC
 REFG5
 2/4/11, MC
 SET MAG/WASHER
 9/5/12, SAH



O.D.O.T. DISTRICT 2 SURVEY OFFICE (USE ONLY)

PERSONNEL

REFERENCE NO. 6

SHEET 23 OF 25

NOTES RHOADES DATE 8/7/20
 H.C. AUBLE WEATHER SUNNY
 R.C. MAHLER TEMP. 80°

ROUTE SR 34
 COUNTY WILLIAMS
 TOWNSHIP FLORENCE
 SECTION 16
 T 7 N R 1 E

DWG BY NIESE PID PAVING TRAIN

TYPE MONUMENT MAG/WASHER

ON SURFACE - ~~BELOW~~ ON

OFFSET ☉ PAVEMENT ON LT : RT

10.7' TO LT EDGE PAVEMENT

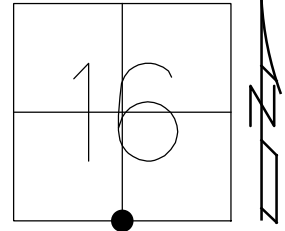
STATION: 124+76.59

HORZ.DATUM: NAD83 2011

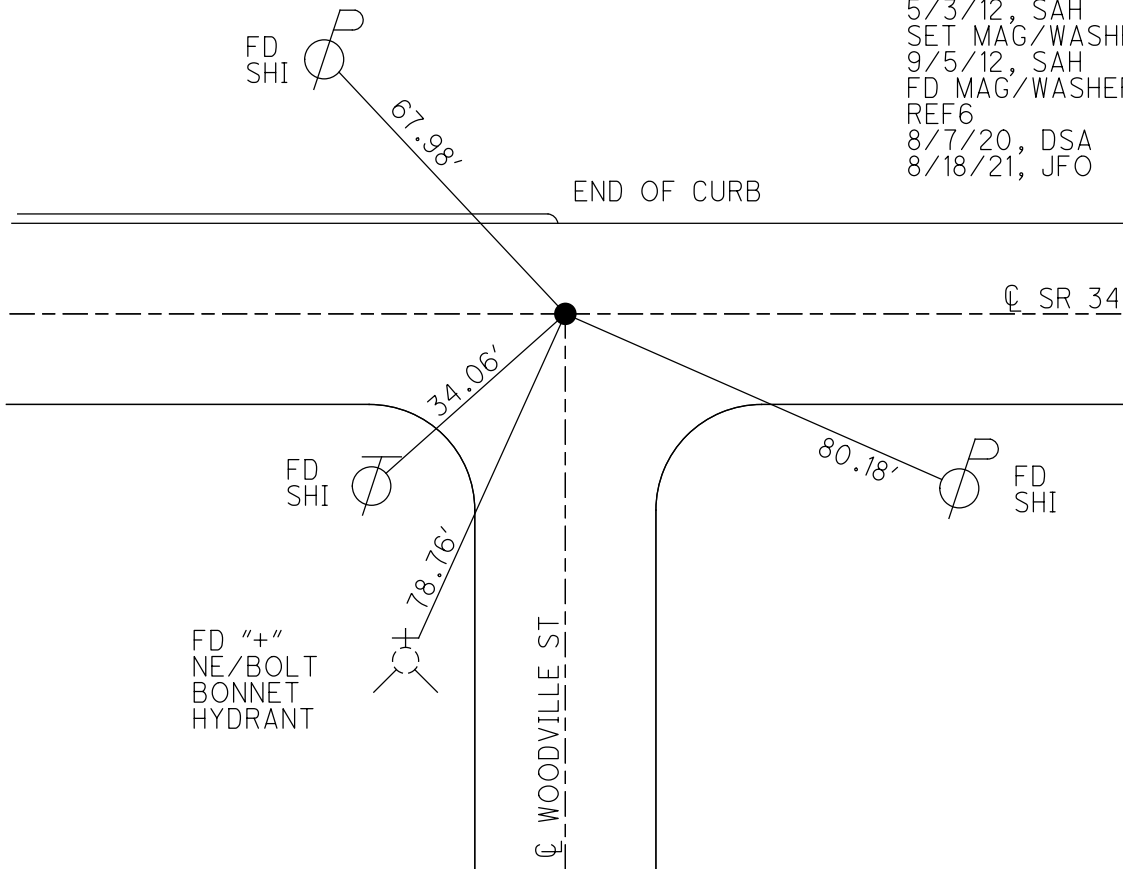
GEOID: NAVD88 2012A

GRID: NORTHING: 696507.746

EASTING: 1350191.772



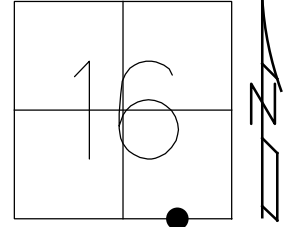
RECORD:
 STA. 130+94.40
 $\Delta = 0^\circ 00'$
 SET P.K./WASHER
 6/19/96, SAH
 FD P.K.SHANK
 2/4/11, MC
 FD R.R.SPIKE
 5/3/12, SAH
 SET MAG/WASHER
 9/5/12, SAH
 FD MAG/WASHER
 REF6
 8/7/20, DSA
 8/18/21, JFO



O.D.O.T. DISTRICT 2 SURVEY OFFICE (USE ONLY)

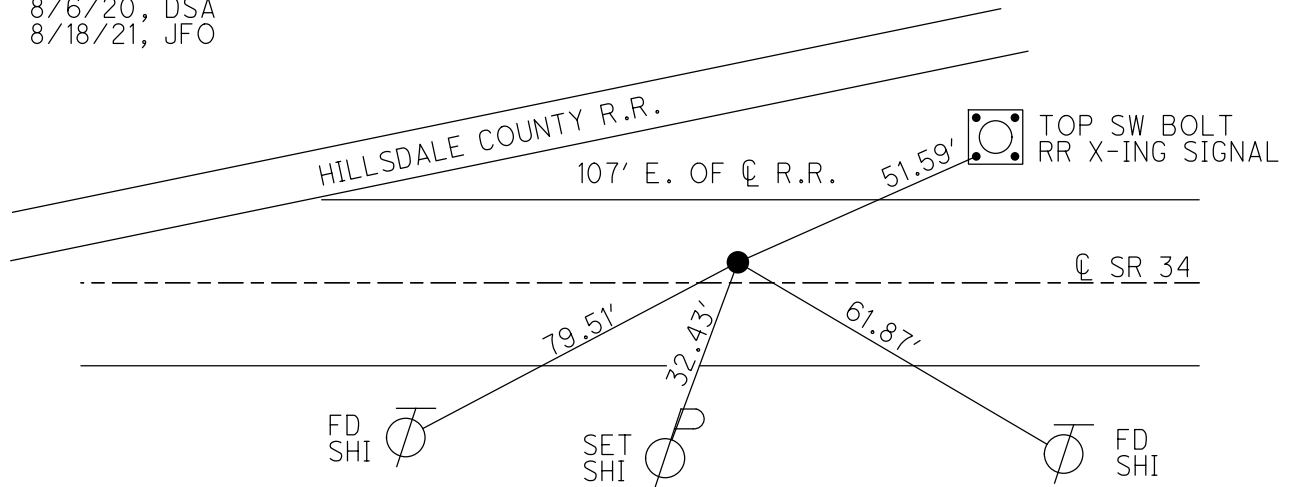
PERSONNEL _____ REFERENCE NO. 6 A SHEET 24 OF 25
 NOTES RHOADES DATE 8/6/20 ROUTE SR 34
 H.C. AUBLE WEATHER SUNNY COUNTY WILLIAMS
 R.C. MAHLER TEMP. 72° TOWNSHIP FLORENCE
 DWG BY NIESE PID PAVING TRAIN SECTION 16
 T 7 N R 1 E

TYPE MONUMENT MAG/WASHER
 ON SURFACE - ~~BELOW~~ ON
 OFFSET \varnothing PAVEMENT 2' LT : ~~RT~~
8.5' TO LT EDGE PAVEMENT
 STATION: 137+98.60



HORZ. DATUM: NAD83 2011 GEOID: NAVD88 2012A
 GRID: NORTHING: 696486.441 EASTING: 1351513.621

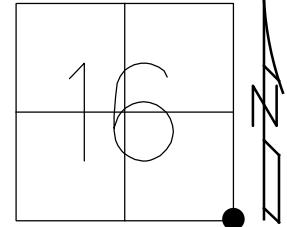
RECORD:
 SET LG.R.R.SPIKE
 E.CORP.LINE OF EDON
 9/15/93, MB
 FD LG.R.R.SPIKE
 1.5" DOWN
 2/4/1, MC
 FD MAG/WASHER
 REFA6
 8/6/20, DSA
 8/18/21, JFO



O.D.O.T. DISTRICT 2 SURVEY OFFICE (USE ONLY)

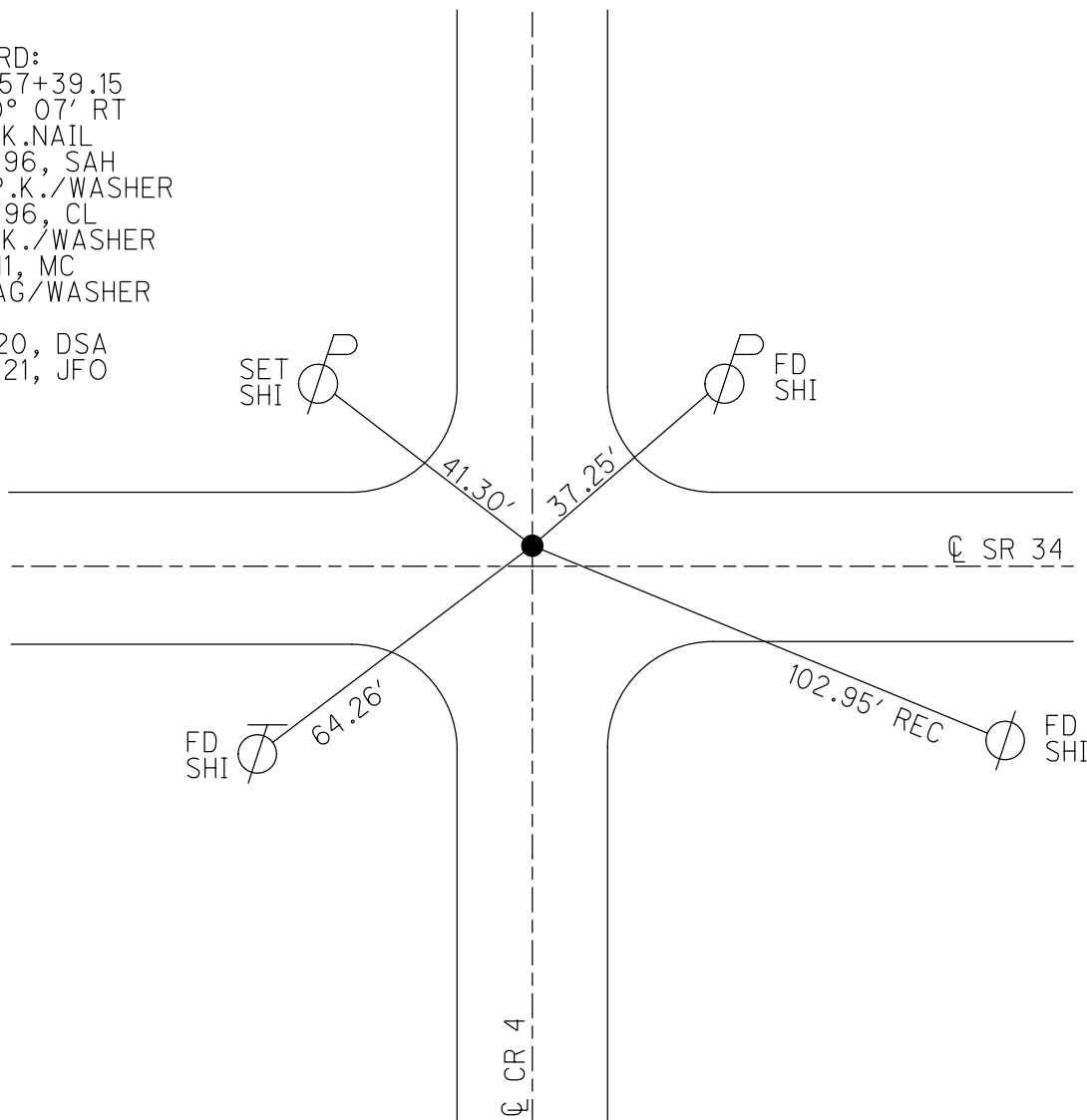
PERSONNEL _____ REFERENCE NO. 7 SHEET 25 OF 25
 NOTES RHOADES DATE 8/7/20 ROUTE SR 34
 H.C. AUBLE WEATHER SUNNY COUNTY WILIAMS
 R.C. MAHLER TEMP. 72° TOWNSHIP FLORENCE
 SECTION 16
 DWG BY NIESE PID PAVING TRAIN T 7 N R 1 E

TYPE MONUMENT MAG/WASHER
 ON SURFACE - ~~BELOW~~ ON
 OFFSET \varnothing PAVEMENT 1.6' LT : ~~RT~~
9.3' TO LT EDGE PAVEMENT
 STATION: 151+20.68



HORZ. DATUM: NAD83 2011 GEOID: NAVD88 2012A
 GRID: NORTHING: 696465.227 EASTING: 1352835.594

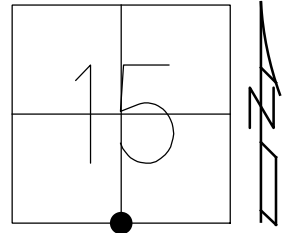
RECORD:
 STA. 157+39.15
 $\Delta = 0^\circ 07' RT$
 FD P.K. NAIL
 4/18/96, SAH
 SET P.K./WASHER
 6/19/96, CL
 FD P.K./WASHER
 2/4/11, MC
 FD MAG/WASHER
 REF7
 8/7/20, DSA
 8/18/21, JFO



O.D.O.T. DISTRICT 2 SURVEY OFFICE (USE ONLY)

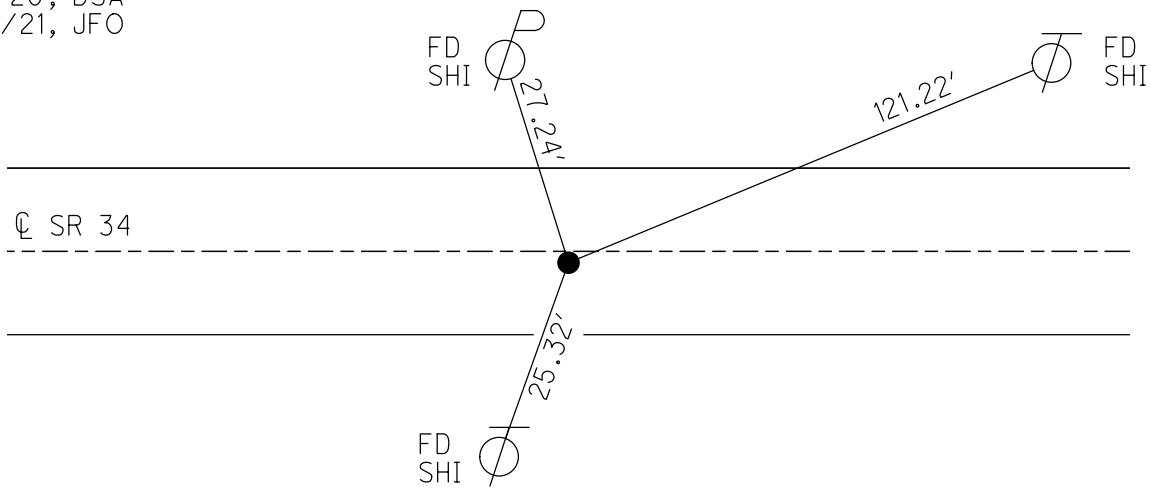
PERSONNEL _____ REFERENCE NO. 8 SHEET 1 OF 55
 NOTES RHOADES DATE 8/7/20 ROUTE SR 34
 H.C. AUBLE WEATHER SUNNY COUNTY WILLIAMS
 R.C. MAHLER TEMP. 72° TOWNSHIP FLORENCE
 DWG BY NIESE PID PAVE TRAIN SECTION 15
 T 7 N R 4 W

TYPE MONUMENT MAG/WASHER
 ON SURFACE - ~~BELOW~~ ON
 OFFSET 11.1' TO RT PAVEMENT 0.5' ET : RT
TO RT EDGE PAVEMENT
 STATION: 177+72.26



HORIZ.DATUM: NAD83 2011 GEOID: NAVD88 2012A
 GRID: NORTHING: 696417.161 EASTING: 1355488.930

RECORD:
 STA. 183+93.53
 $\Delta = 0^\circ 06' \text{ LT.}$
 FD P.K.NAIL
 5/31/11, DCH
 SET MAG/WASHER
 9/20/11, DCH
 FD MAG/WASHER
 REF8
 8/7/20, DSA
 8/18/21, JFO



O.D.O.T. DISTRICT 2 SURVEY OFFICE (USE ONLY)

PERSONNEL _____

REFERENCE NO. 9

SHEET 2 OF 55

NOTES RHOADES

DATE 8/7/20

ROUTE SR 34

H.C. AUBLE

WEATHER SUNNY

COUNTY WILLIAMS

R.C. MAHLER

TEMP. 72°

TOWNSHIP FLORENCE

SECTION 15

DWG BY NIESE PID PAVE TRAIN

T 7 N R 4 W

TYPE MONUMENT MAG/WASHER

ON SURFACE - ~~BELOW~~ ON

OFFSET Q PAVEMENT ON LT : RT

9.8' TO LT EDGE PAVEMENT

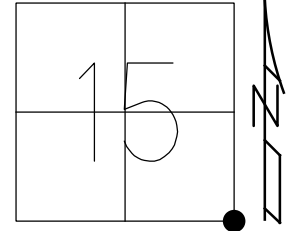
STATION: 204+33.6

HORIZ.DATUM: NAD83 2011

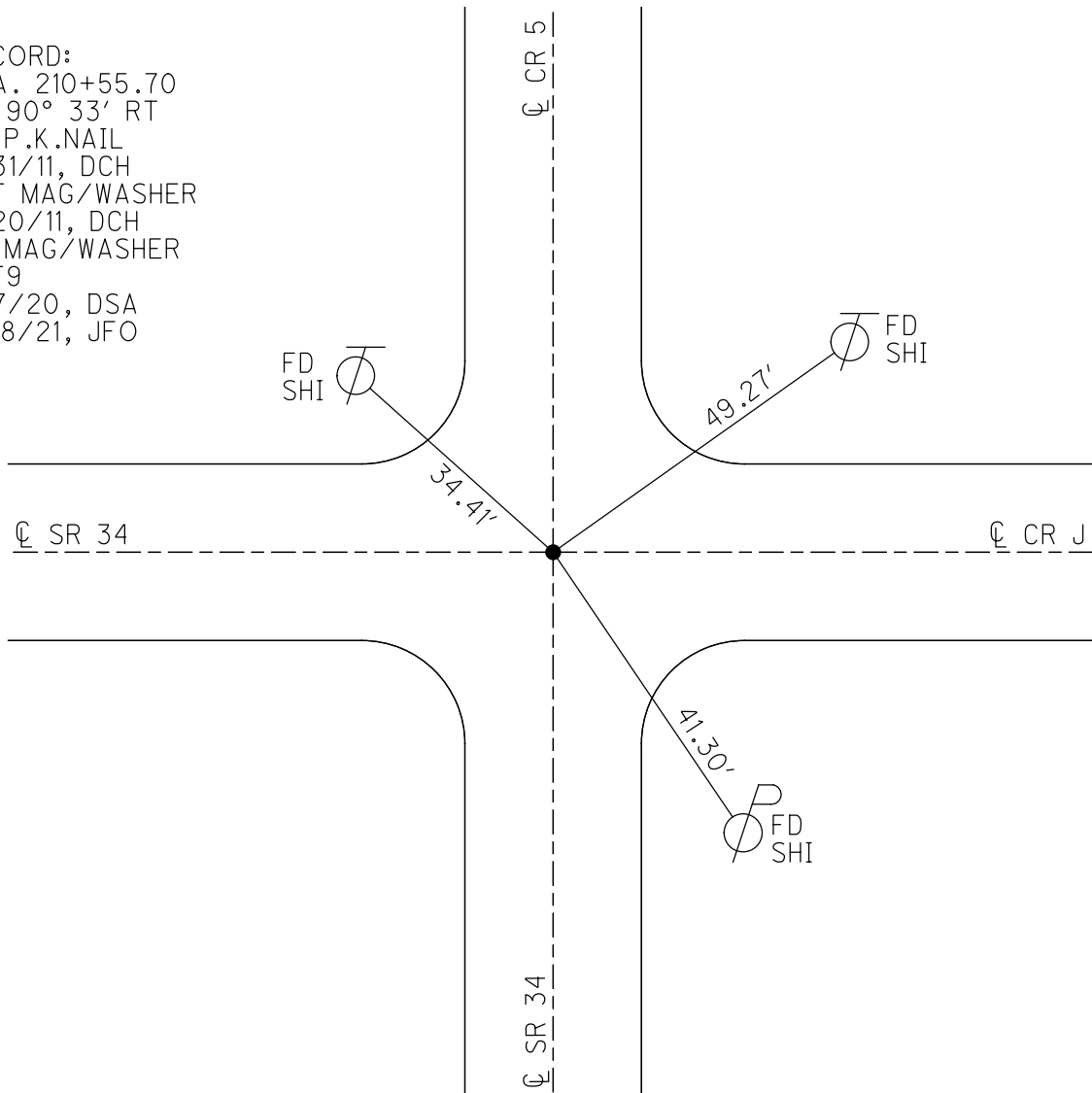
GEOID: NAVD88 2012A

GRID: NORTHING: 696373.329

EASTING: 1358150.269



RECORD:
 STA. 210+55.70
 $\Delta = 90^\circ 33' RT$
 FD P.K.NAIL
 5/31/11, DCH
 SET MAG/WASHER
 9/20/11, DCH
 FD MAG/WASHER
 REF9
 8/7/20, DSA
 8/18/21, JFO



O.D.O.T. DISTRICT 2 SURVEY OFFICE (USE ONLY)

PERSONNEL _____

REFERENCE NO. 10

SHEET 3 OF 55

NOTES RHOADES

DATE 8/17/20

ROUTE SR 34

H.C. AUBLE

WEATHER CLOUDY

COUNTY WILLIAMS

R.C. RHOADES

TEMP. 66°

TOWNSHIP FLORENCE

SECTION 15

DWG BY NIESE

PID PAVE TRAIN

T 7 N R 4 W

TYPE MONUMENT MAG/WASHER

ON SURFACE - ~~BELOW~~ ON

OFFSET \varnothing PAVEMENT ON LT : RT

10.1' TO LT EDGE PAVEMENT

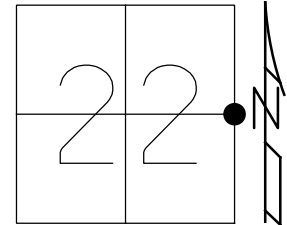
STATION: 230+67.02

HORZ.DATUM: NAD83 2011

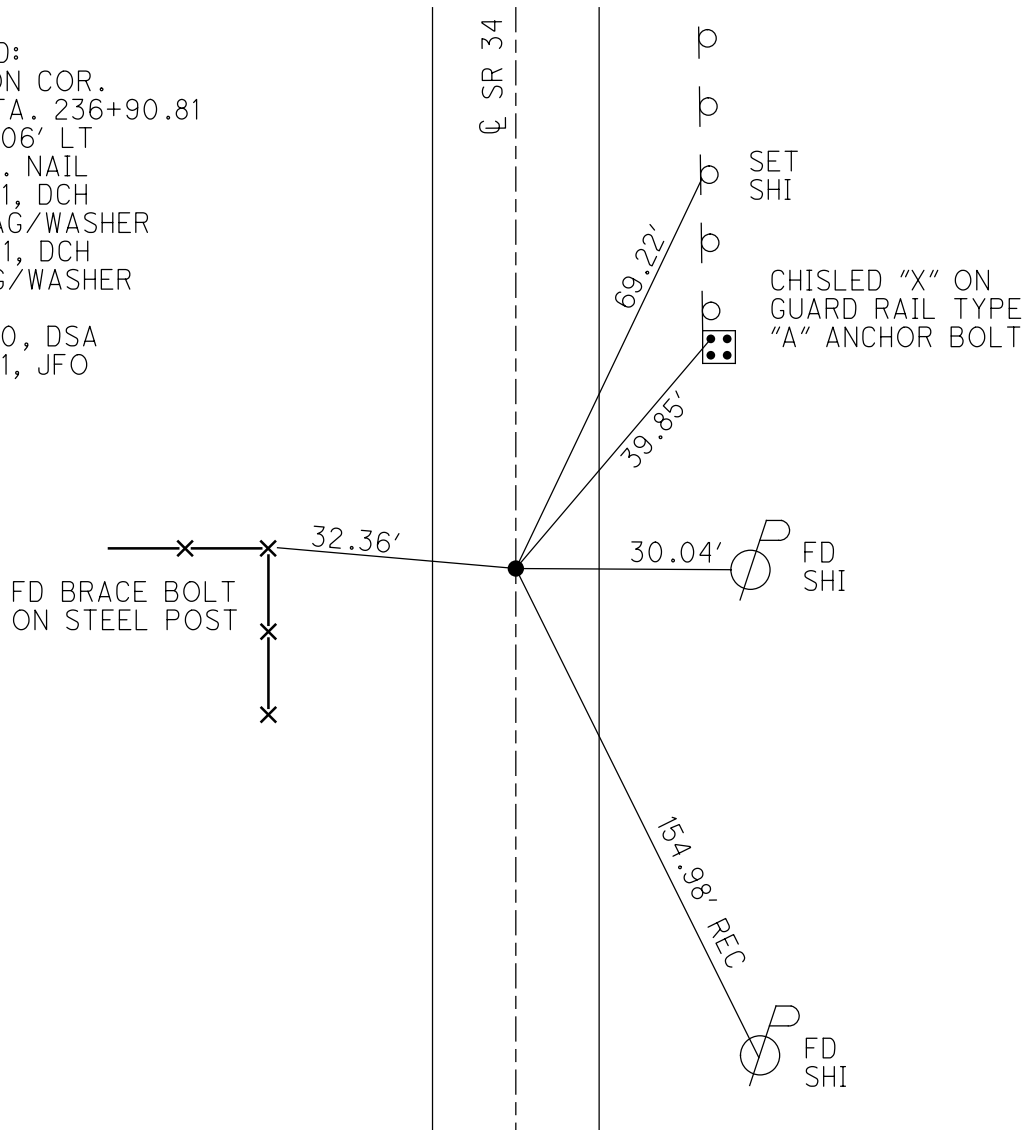
GEOID: NAVD88 2012A

GRID: NORTHING: 693739.909

EASTING: 1358081.092



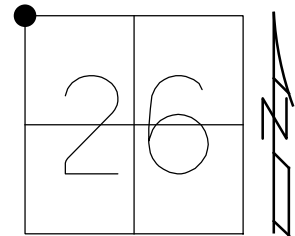
RECORD:
SECTION COR.
OLD STA. 236+90.81
 $\Delta = 0^\circ 06' \text{ LT}$
FD P.K. NAIL
6/29/11, DCH
SET MAG/WASHER
9/20/11, DCH
FD MAG/WASHER
REF10
8/17/20, DSA
8/18/21, JFO



O.D.O.T. DISTRICT 2 SURVEY OFFICE (USE ONLY)

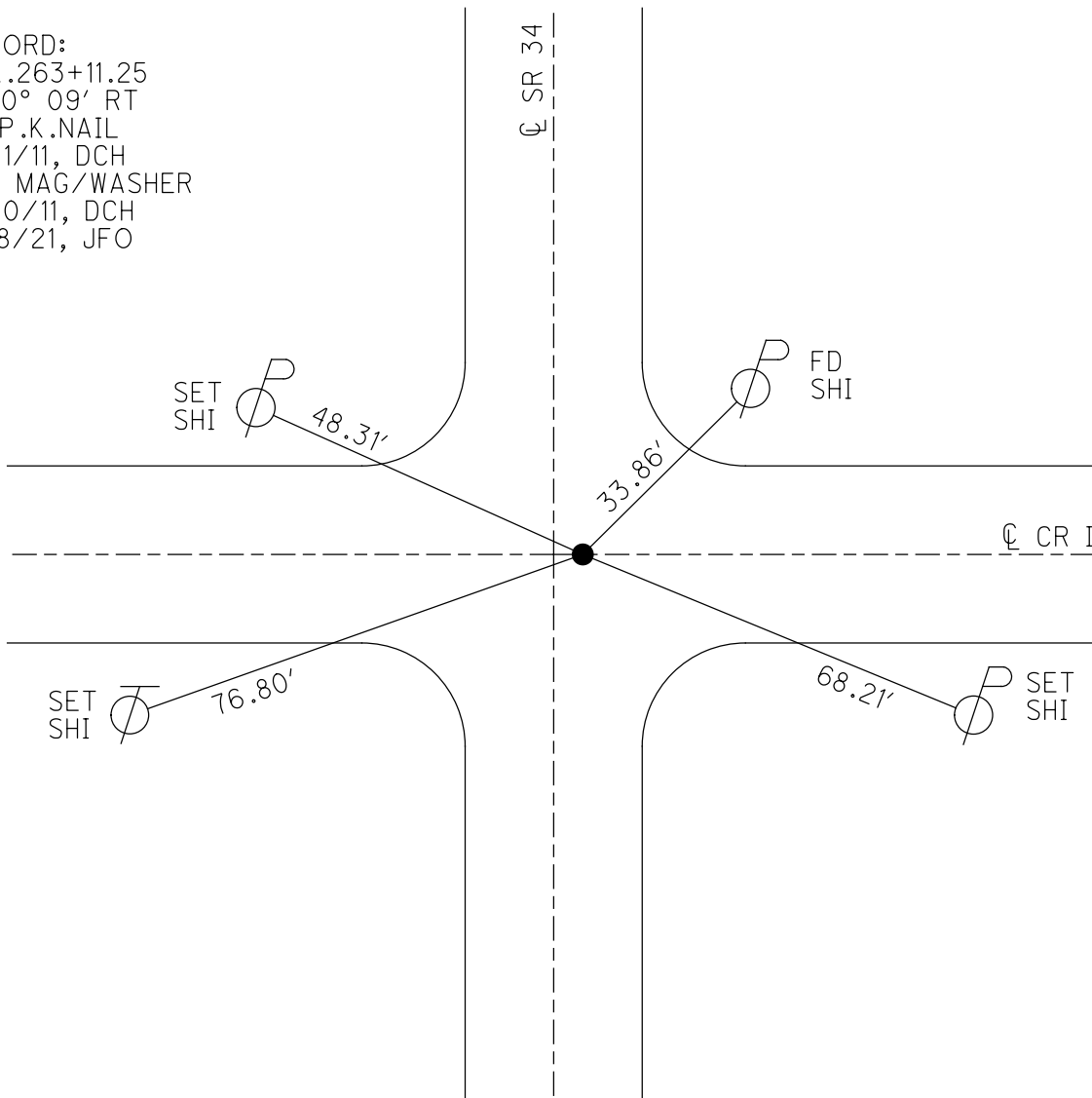
PERSONNEL _____ REFERENCE NO. 11 SHEET 4 OF 55
 NOTES RHOADES DATE 8/17/20 ROUTE SR 34
 H.C. AUBLE WEATHER CLOUDY COUNTY WILLIAMS
 R.C. RHOADES TEMP. 66° TOWNSHIP FLORENCE
 DWG BY NIESE PID PAVE TRAIN SECTION 26
 T 7 N R 4 W

TYPE MONUMENT MAG/WASHER
 ON SURFACE - ~~BELOW~~ ON
 OFFSET CL PAVEMENT 1.2' ~~RT~~ : RT
9.4' TO RT EDGE PAVEMENT
 STATION: 256+85.82



HORZ.DATUM: NAD83 2011 GEOID: NAVD88 2012A
 GRID: NORTHING: 691121.147 EASTING: 1358017.478

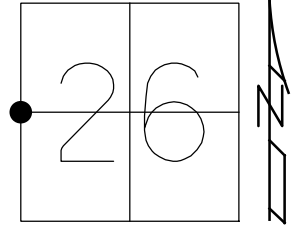
RECORD:
 STA.263+11.25
 $\Delta = 0^\circ 09' RT$
 FD P.K.NAIL
 5/31/11, DCH
 SET MAG/WASHER
 9/20/11, DCH
 8/18/21, JFO



O.D.O.T. DISTRICT 2 SURVEY OFFICE (USE ONLY)

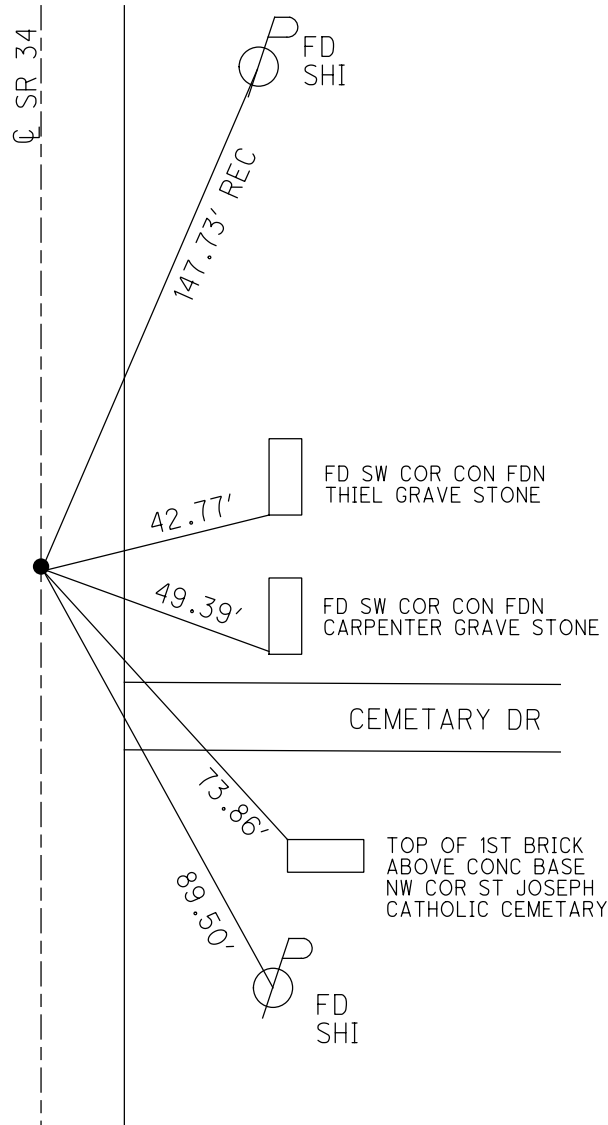
PERSONNEL _____ REFERENCE NO. 12 SHEET 5 OF 55
 NOTES RHOADES DATE 8/17/20 ROUTE SR 34
 H.C. AUBLE WEATHER CLOUDY COUNTY WILLIAMS
 R.C. RHOADES TEMP. 66° TOWNSHIP FLORENCE
 DWG BY NIESE PID PAVE TRAIN SECTION 26
 T 7 N R 4 W

TYPE MONUMENT MAG SHANK
 ON SURFACE - ~~BELOW~~ ON
 OFFSET Q PAVEMENT ON LT : RT
9.4' TO RT EDGE PAVEMENT
 STATION: 283+22.15



HORIZ.DATUM: NAD83 2011 GEOID: NAVD88 2012A
 GRID: NORTHING: 688484.822 EASTING: 1357946.076

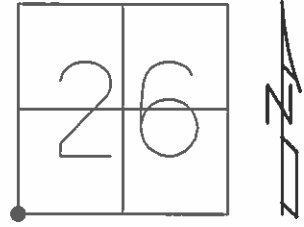
RECORD:
 STA.289+49.70
 $\Delta = 0^\circ 00' 00''$
 FD P.K.NAIL
 5/31/11, DCH
 SET MAG/WASHER
 9/20/11, DCH
 FD MAG SHANK
 REF12
 8/17/20, DSA
 8/18/21, JFO



O.D.O.T. DISTRICT 2 SURVEY OFFICE (USE ONLY)

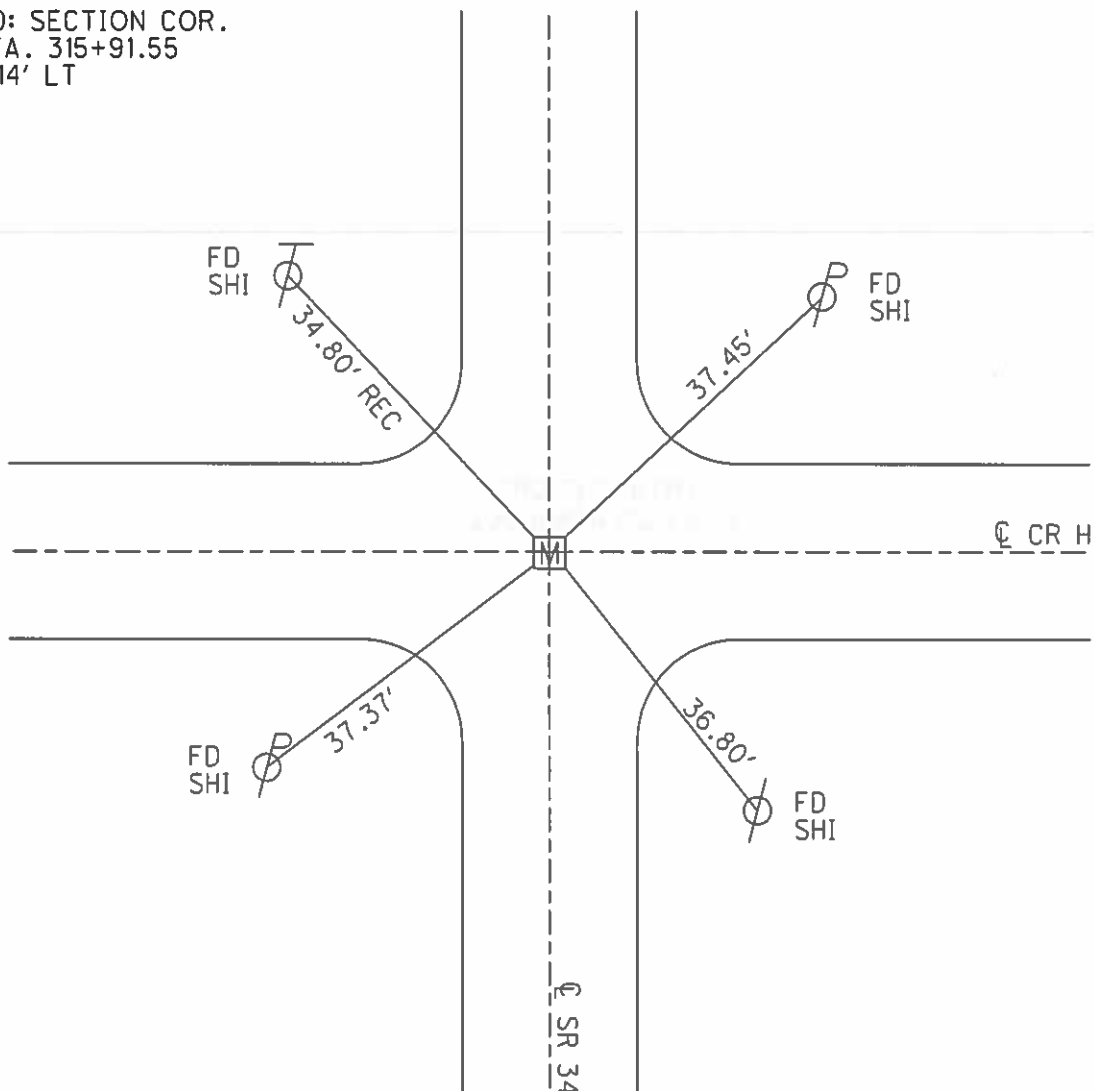
PERSONNEL _____ REFERENCE NO. 13 SHEET 6 OF 55
 NOTES ROUSOS DATE 05/31/11 ROUTE SR 34
 H.C. HOMAN WEATHER SUNNY COUNTY WILLIAMS
 R.C. ROUSOS TEMP. 85° TOWNSHIP FLORENCE
 _____ SECTION 26
 _____ T 7 N R 4 W

TYPE MONUMENT MON BOX
 ON SURFACE - ~~BELOW~~ ON
 LEFT - ☉ PAV'T - RIGHT 0.5' RT
11.4' TO LT EDGE PAVEMENT
 S.L.M. 316+31



GRID: NORTHING: 685844.964 EASTING: 1357874.371

RECORD: SECTION COR.
 OLD STA. 315+91.55
 $\Delta = 0^\circ 14' \text{ LT}$

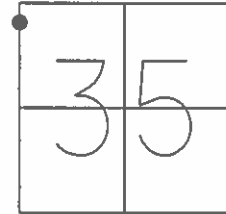


O.D.O.T. DISTRICT 2 SURVEY OFFICE (USE ONLY)

PERSONNEL _____ REFERENCE NO. 13 A SHEET 7 OF 55

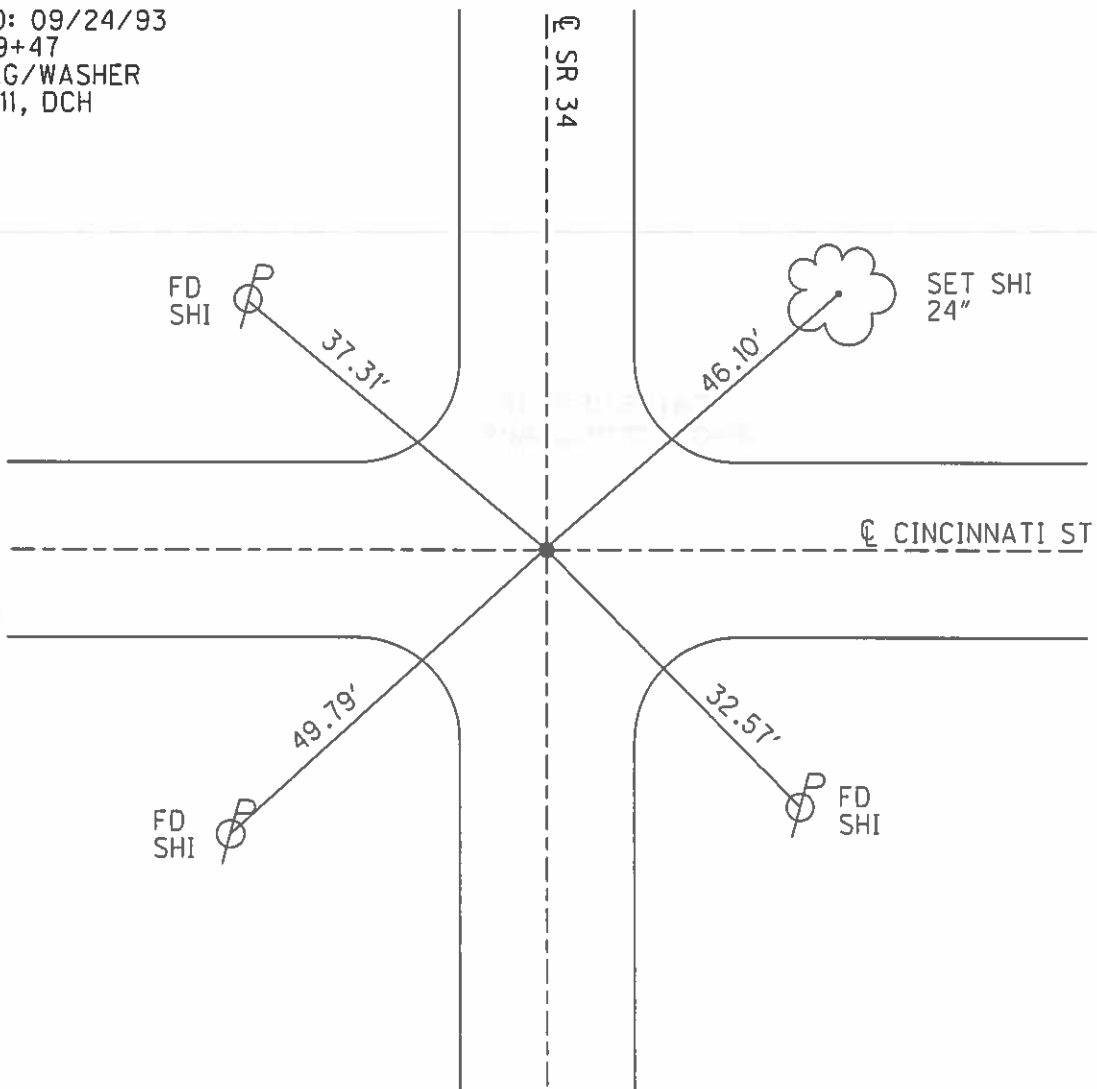
NOTES _____ HOMAN _____ DATE 06/07/11 ROUTE SR 34
 H.C. _____ HOMAN _____ WEATHER SUNNY COUNTY WILLIAMS
 R.C. _____ ROUSOS _____ TEMP. 85° TOWNSHIP FLORENCE
 _____ SECTION 35
 T 7 N R 1 E

TYPE MONUMENT _____ PK NAIL _____
~~ON SURFACE~~ - BELOW _____ 1"
~~LEFT~~ - Q PAV'T - ~~RIGHT~~ _____ ON _____
8.6' TO RT EDGE PAVEMENT
 S.L.M. 320+88



GRID: NORTHING: 685388.971 EASTING: 1357863.714

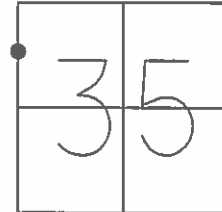
RECORD: 09/24/93
 SLM 319+47
 SET MAG/WASHER
 09/21/11, DCH



O.D.O.T. DISTRICT 2 SURVEY OFFICE (USE ONLY)

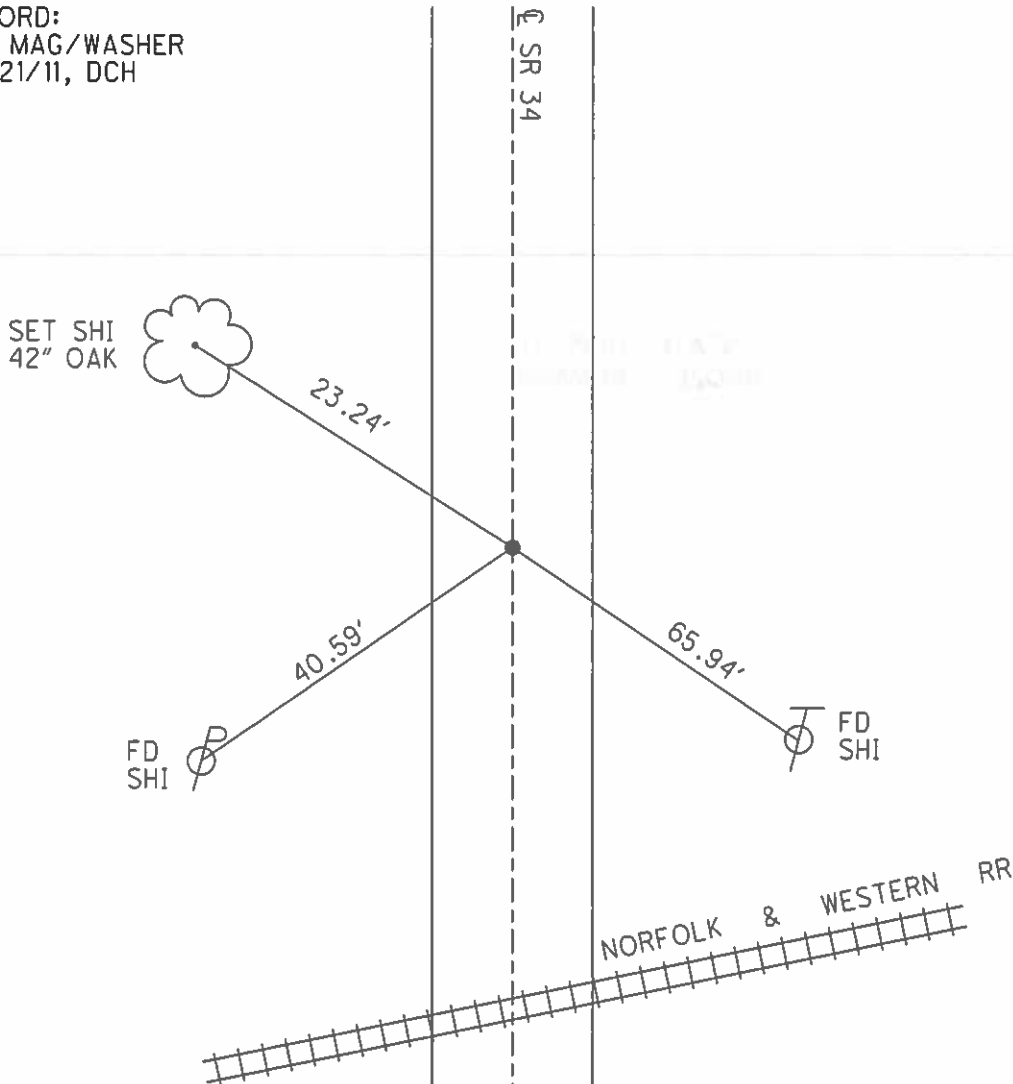
PERSONNEL _____ REFERENCE NO. 13 B SHEET 8 OF 55
 NOTES HOMAN DATE 06/07/11 ROUTE SR 34
 H.C. HOMAN WEATHER SUNNY COUNTY WILLIAMS
 R.C. ROUSOS TEMP. 85° TOWNSHIP FLORENCE
 _____ SECTION 35
 _____ T 7 N R 1 E

TYPE MONUMENT _____ PK NAIL _____
 ON SURFACE - ~~BELOW~~ _____ ON _____
~~LEFT~~ - Q PAV'T - ~~RIGHT~~ _____ ON _____
9.4' TO RT EDGE PAVEMENT
 S.L.M. 324+72 ±



GRID: NORTHING: 684856.798 EASTING: 1357851.497

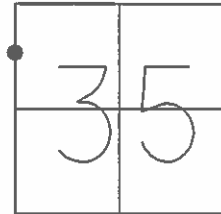
RECORD:
 SET MAG/WASHER
 09/21/11, DCH



O.D.O.T. DISTRICT 2 SURVEY OFFICE (USE ONLY)

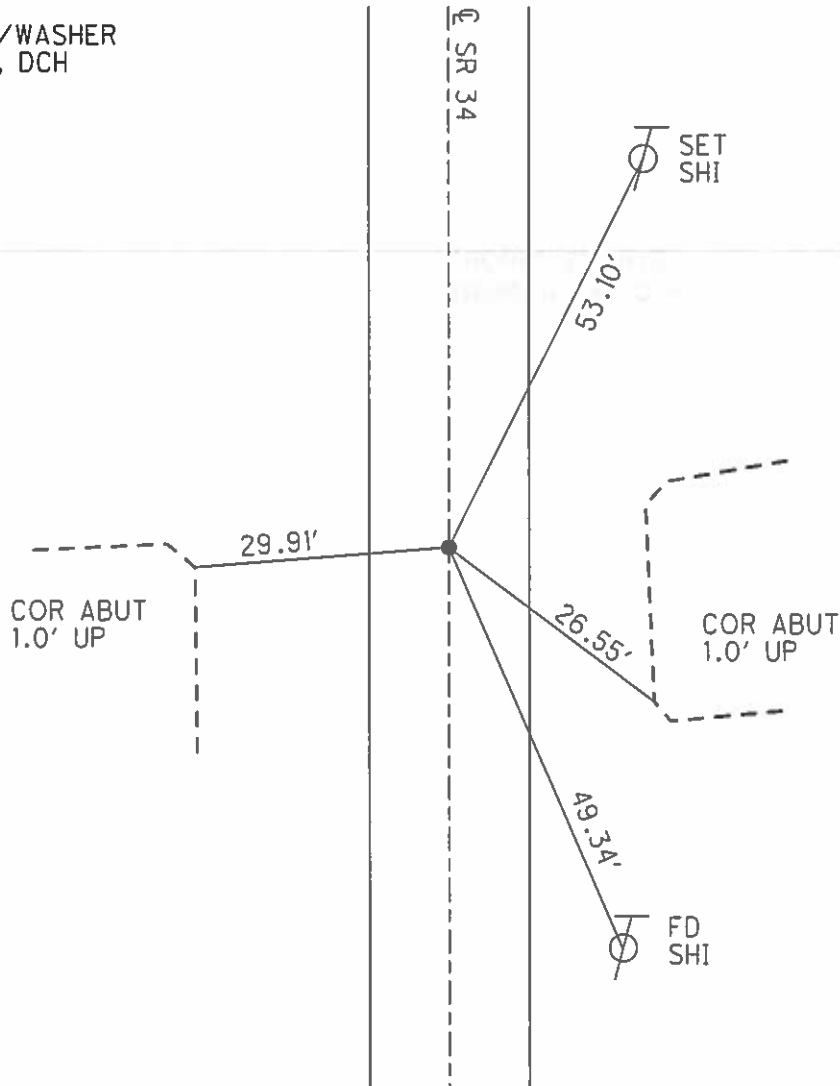
PERSONNEL _____ REFERENCE NO. 13 C SHEET 9 OF 55
 NOTES HOMAN DATE 06/07/11 ROUTE SR 34
 H.C. HOMAN WEATHER SUNNY COUNTY WILLIAMS
 R.C. ROUSOS TEMP. 85° TOWNSHIP FLORENCE
 _____ SECTION 35
 _____ T 7 N R 1 E

TYPE MONUMENT _____ PK NAIL _____
 ON SURFACE - ~~BELOW~~ _____ ON _____
~~LEFT~~ - Q PAV'T - ~~RIGHT~~ _____ ON _____
9.5' TO RT EDGE PAVEMENT
 S.L.M. 327+80 ±



GRID: NORTHING: 684548.238 EASTING: 1357844.393

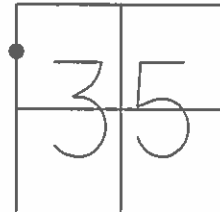
RECORD:
 SET MAG/WASHER
 09/21/11, DCH



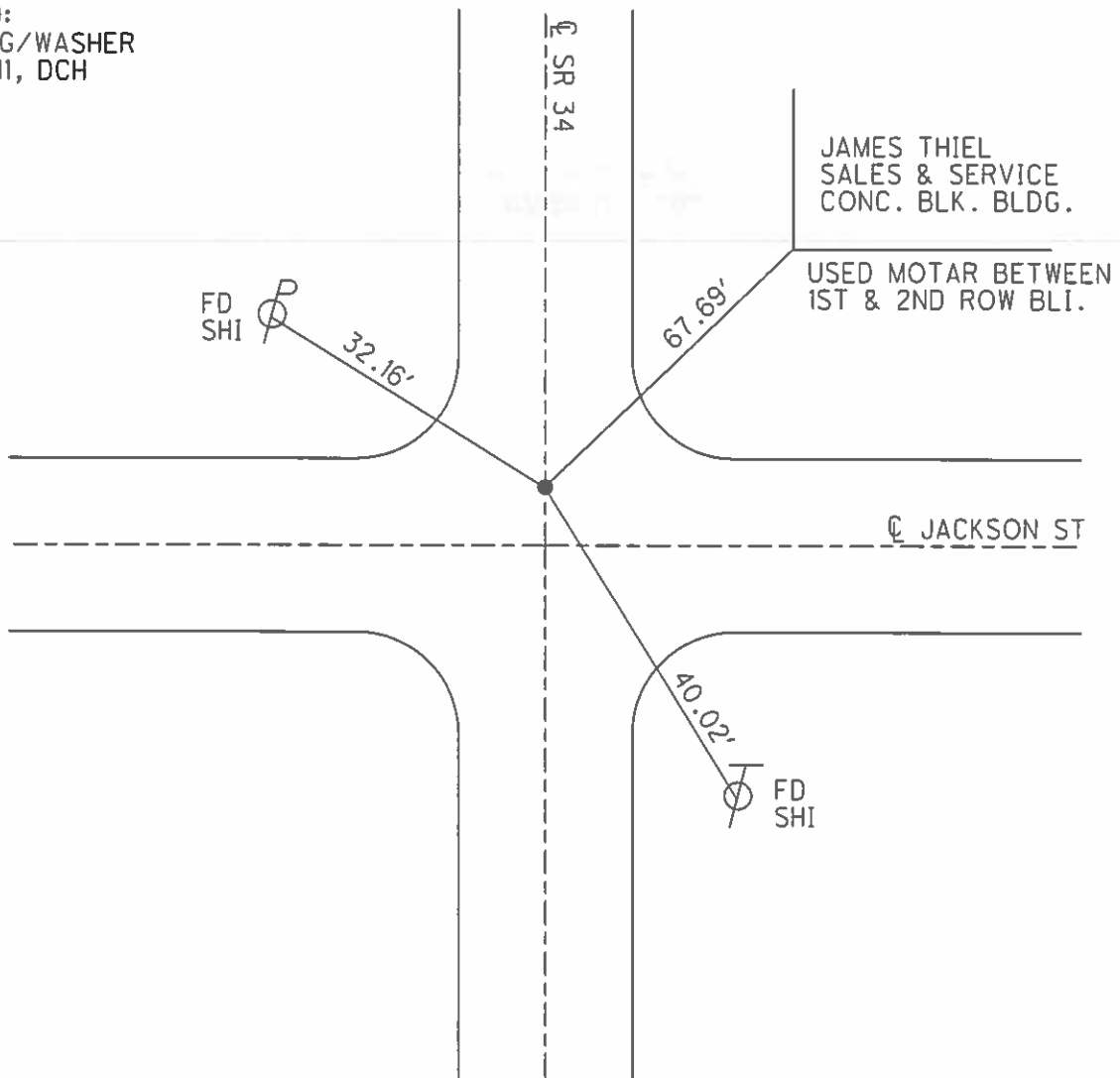
O.D.O.T. DISTRICT 2 SURVEY OFFICE (USE ONLY)

PERSONNEL _____ REFERENCE NO. 13 D SHEET 10 OF 55
 NOTES HOMAN DATE 06/07/11 ROUTE SR 34
 H.C. HOMAN WEATHER SUNNY COUNTY WILLIAMS
 R.C. ROUSOS TEMP. 85° TOWNSHIP FLORENCE
 _____ SECTION 35
 _____ T 7 N R 1 E

TYPE MONUMENT PK NAIL
~~ON SURFACE~~ - BELOW 1.5"
~~LEFT~~ - Q PAV'T - ~~RIGHT~~ ON, 8' N OF Q E&W
10.4' TO RT EDGE PAVEMENT
 S.L.M. 333+50 ±
 GRID: NORTHING: 684135.341 EASTING: 1357834.601



RECORD:
 SET MAG/WASHER
 09/21/11, DCH



O.D.O.T. DISTRICT 2 SURVEY OFFICE (USE ONLY)

PERSONNEL _____ REFERENCE NO. 14 SHEET 11 OF 55
 NOTES HOMAN DATE 06/07/11 ROUTE SR 34
 H.C. HOMAN WEATHER SUNNY COUNTY WILLIAMS
 R.C. ROUSOS TEMP. 85° TOWNSHIP FLORENCE
 _____ SECTION 35
 _____ T 7 N R 1 E

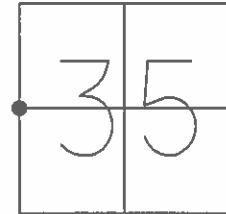
TYPE MONUMENT _____ PK NAIL _____

ON SURFACE - ~~BELOW~~ _____ ON _____

~~LEFT~~ - Q PAV'T - ~~RIGHT~~ ON, 2.8' RT OF 34 E

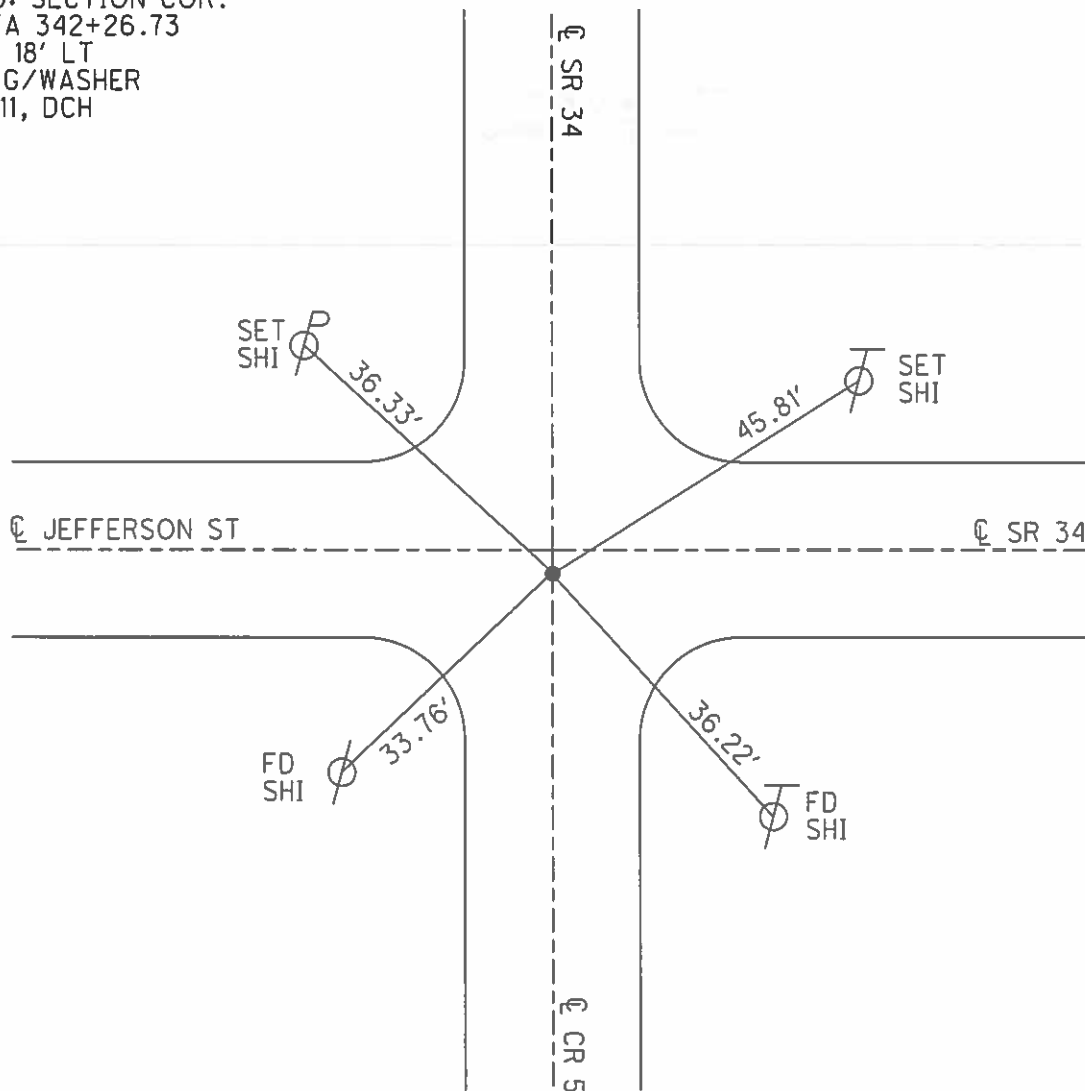
8.8' TO RT EDGE PAVEMENT

S.L.M. 342+67



GRID: NORTHING: 683211.733 EASTING: 1357813.482

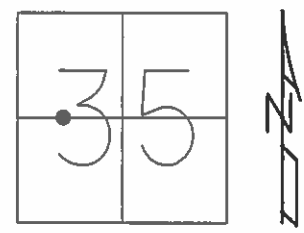
RECORD: SECTION COR.
 OLD STA 342+26.73
 $\Delta = 90^\circ 18' \text{ LT}$
 SET MAG/WASHER
 09/21/11, DCH



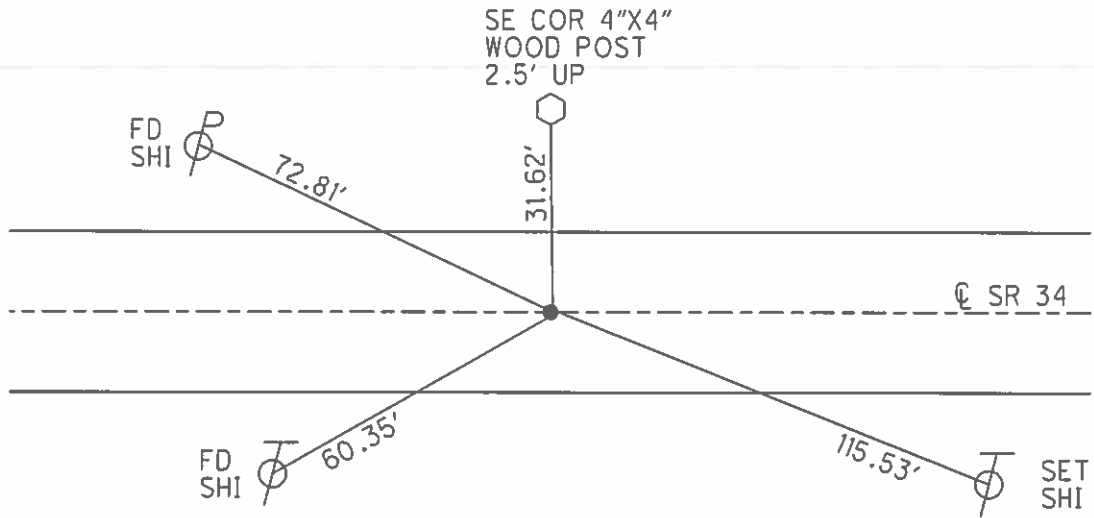
O.D.O.T. DISTRICT 2 SURVEY OFFICE (USE ONLY)

PERSONNEL _____ REFERENCE NO. 14 A SHEET 12 OF 55
 NOTES HOMAN DATE 06/07/11 ROUTE SR 34
 H.C. HOMAN WEATHER SUNNY COUNTY WILLIAMS
 R.C. ROUSOS TEMP. 85° TOWNSHIP FLORENCE
 _____ SECTION 35
 _____ T 7 N R 1 E

TYPE MONUMENT _____ PK NAIL _____
 ON SURFACE - ~~BELOW~~ _____ ON _____
~~LEFT~~ - Q PAV'T - ~~RIGHT~~ _____ ON _____
9.5' TO LT EDGE PAVEMENT
 S.L.M. 356+05
 GRID: NORTHING: 683187.802 EASTING: 1359147.475



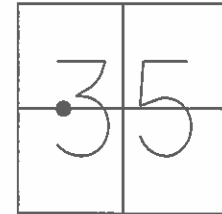
RECORD:
 SET MAG/WASHER
 09/21/11, DCH



O.D.O.T. DISTRICT 2 SURVEY OFFICE (USE ONLY)

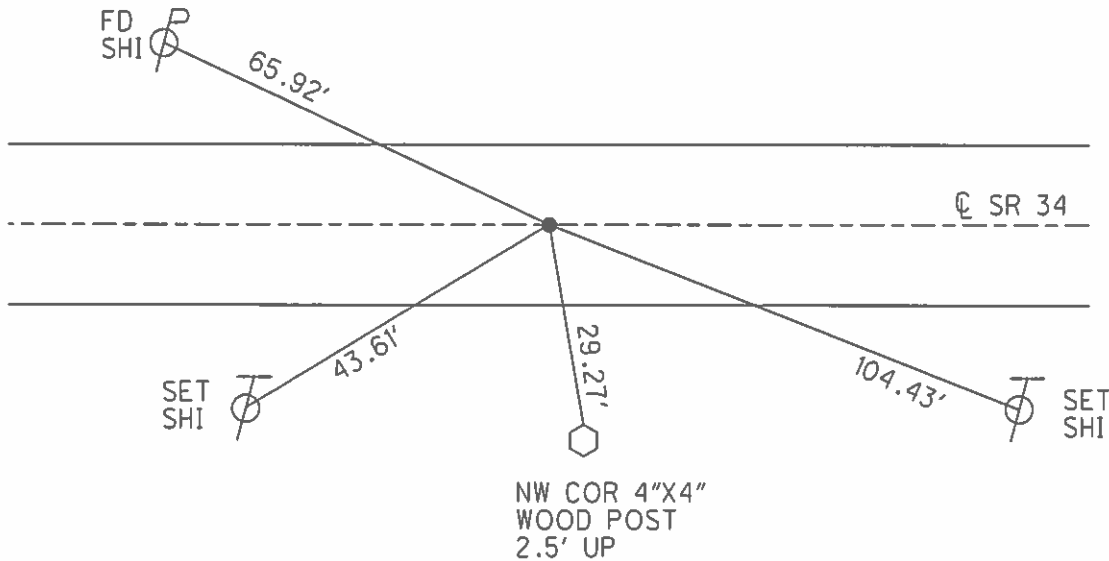
PERSONNEL _____ REFERENCE NO. 14 B SHEET 13 OF 55
 NOTES HOMAN DATE 06/07/11 ROUTE SR 34
 H.C. HOMAN WEATHER SUNNY COUNTY WILLIAMS
 R.C. ROUSOS TEMP. 85° TOWNSHIP FLORENCE
 _____ SECTION 35
 _____ T 7 N R 1 E

TYPE MONUMENT _____ PK NAIL _____
 ON SURFACE - ~~BELOW~~ _____ ON _____
 LEFT - ~~C PAV'T~~ - ~~RIGHT~~ _____ 1' LT _____
8.9' TO LT EDGE PAVEMENT
 S.L.M. 362+68



GRID: NORTHING: 683176.062 EASTING: 1359809.646

RECORD:
 SET MAG/WASHER
 09/21/11, DCH



O.D.O.T. DISTRICT 2 SURVEY OFFICE (USE ONLY)

PERSONNEL _____ REFERENCE NO. 15 SHEET 14 OF 55
 NOTES HOMAN DATE 06/7/11 ROUTE SR 34
 H.C. HOMAN WEATHER SUNNY COUNTY WILLIAMS
 R.C. ROUSOS TEMP. 85° TOWNSHIP FLORENCE
 _____ SECTION 35
 _____ T 7 N 1 E

TYPE MONUMENT RR SPIKE

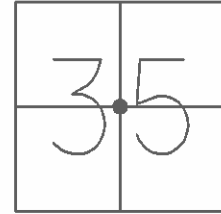
~~ON SURFACE~~ - BELOW 1.5"

~~LEFT~~ - ☉ PAV'T - ~~RIGHT~~ ON

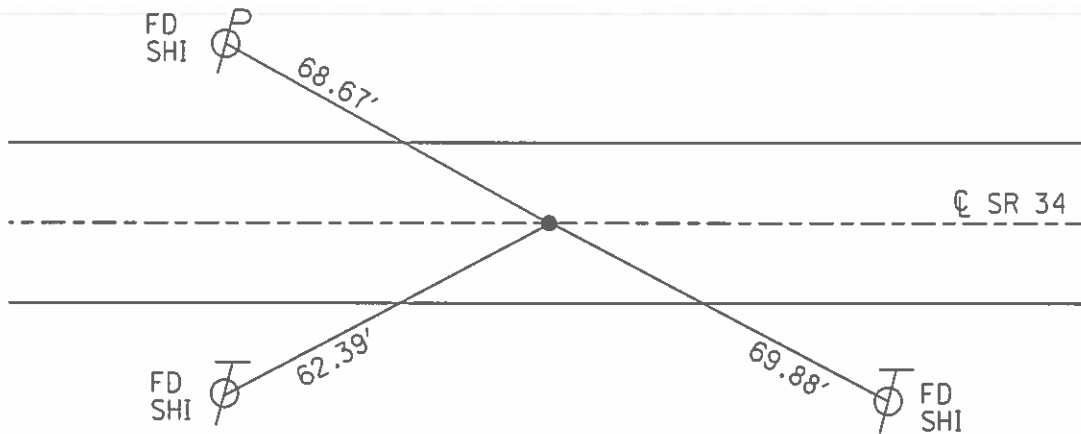
9.9' TO LT EDGE PAVEMENT

S.L.M. 369+40

GRID: NORTHING: 683164.083 EASTING: 1360481.474



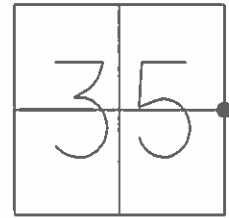
RECORD: SECTION COR.
 OLD STA 368+96.02
 $\Delta = 0^\circ 06' \text{ RT}$
 SET MAG/WASHER
 09/21/11, DCH



O.D.O.T. DISTRICT 2 SURVEY OFFICE (USE ONLY)

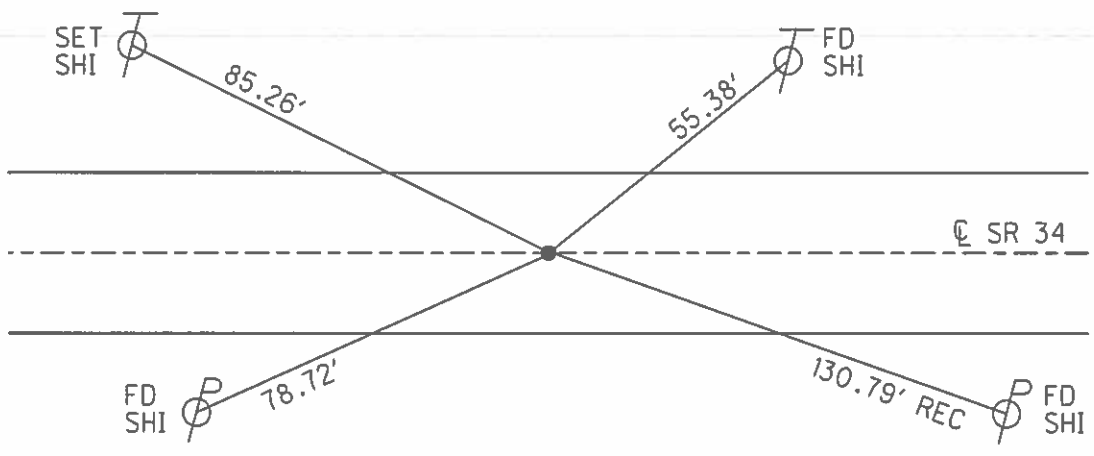
PERSONNEL _____ REFERENCE NO. 15 A SHEET 15 OF 55
 NOTES HOMAN DATE 06/07/11 ROUTE SR 34
 H.C. ROUSOS WEATHER SUNNY COUNTY WILLIAMS
 R.C. HOMAN TEMP. 85° TOWNSHIP FLORENCE
 _____ SECTION 35
 _____ T 7 N R 1 E

TYPE MONUMENT _____ PK NAIL _____
~~ON SURFACE~~ - BELOW _____ 1"
~~LEFT~~ - ~~C PAV'T~~ - RIGHT _____ 1.7'
 _____ 8.5' TO RT EDGE PAVEMENT
 S.L.M. 392+84



GRID: NORTHING: 683118.152 EASTING: 1362820.703

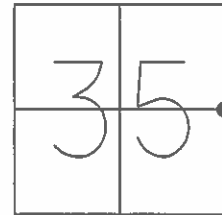
RECORD:
 OLD STA 392+37.17
 $\Delta = 0^\circ 26' \text{ LT}$
 SET MAG/WASHER
 09/21/11, DCH



O.D.O.T. DISTRICT 2 SURVEY OFFICE (USE ONLY)

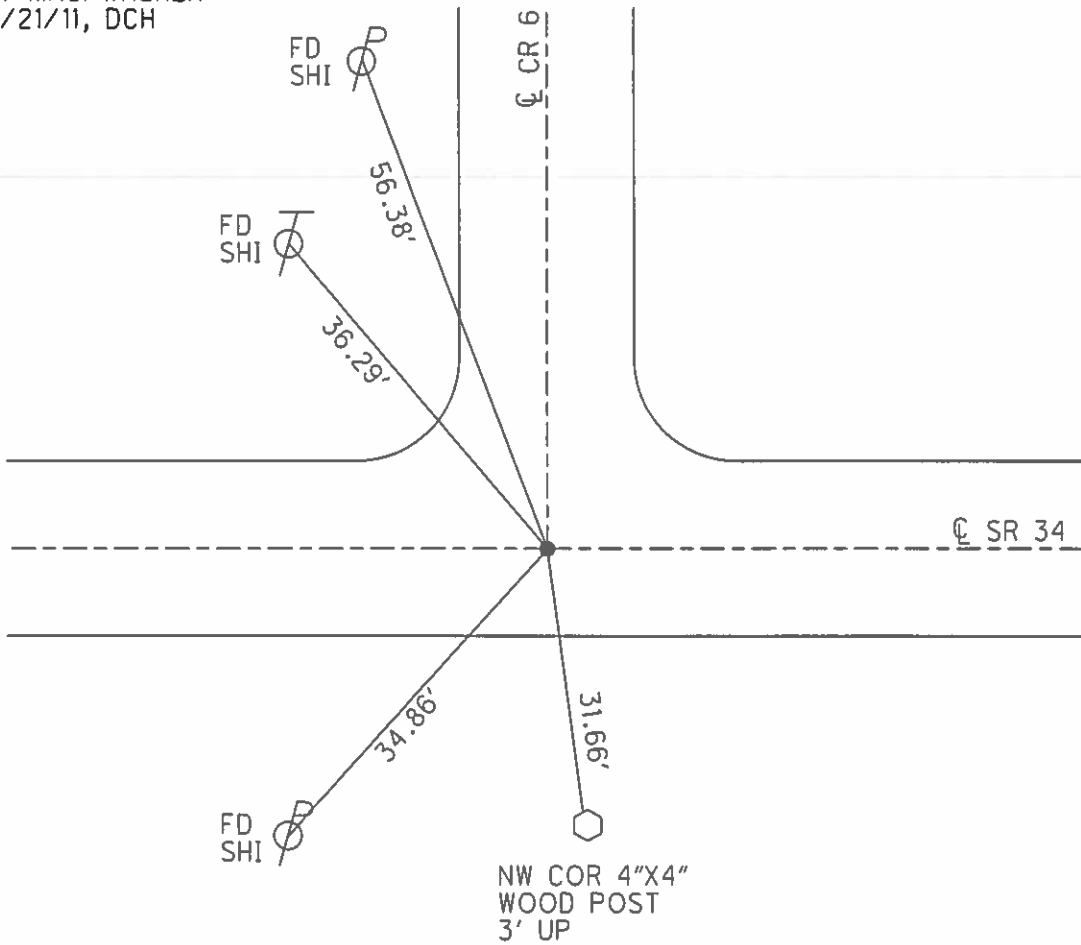
PERSONNEL _____ REFERENCE NO. 16 SHEET 16 OF 55
 NOTES HOMAN DATE 06/07/11 ROUTE SR 34
 H.C. HOMAN WEATHER SUNNY COUNTY WILLIAMS
 R.C. ROUSOS TEMP. 90° TOWNSHIP FLORENCE
 _____ SECTION 35
 _____ T 7 N R 1 E

TYPE MONUMENT _____ PK NAIL _____
~~ON SURFACE~~ - BELOW _____ 3"
~~LEFT~~ - Q PAV'T - ~~RIGHT~~ _____ ON _____
10.0' TO RT EDGE PAVEMENT
 S.L.M. 396+15



GRID: NORTHING: 683113.999 EASTING: 1363151.863

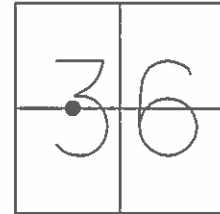
RECORD: SECTION CORNER
 OLD STA 395+68.50
 $\Delta = 0^\circ 12' \text{ RT}$
 SET MAG/WASHER
 09/21/11, DCH



O.D.O.T. DISTRICT 2 SURVEY OFFICE (USE ONLY)

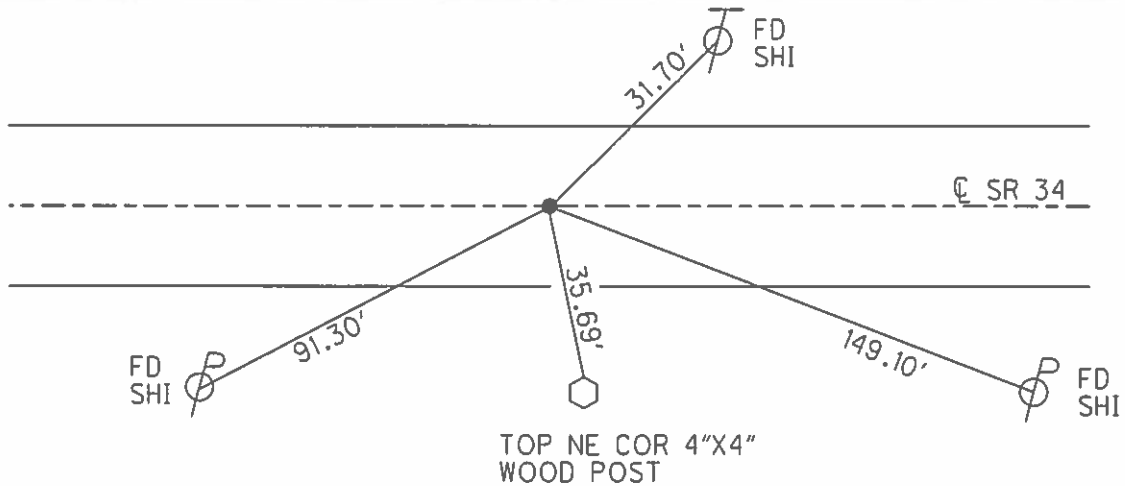
PERSONNEL _____ REFERENCE NO. 16 A SHEET 17 OF 55
 NOTES HOMAN DATE 06/07/11 ROUTE 34
 H.C. ROUSOS WEATHER SUNNY COUNTY WILLIAMS
 R.C. HOMAN TEMP. 90° TOWNSHIP FLORENCE
 _____ SECTION 36
 _____ T 7 N R 1 E

TYPE MONUMENT _____ PK NAIL _____
 ON SURFACE - ~~BELOW~~ _____ ON _____
~~LEFT~~ - CL PAV'T - ~~RIGHT~~ _____ ON _____
10.5' TO RT EDGE PAVEMENT
 S.L.M. 412+11



GRID: NORTHING: 683088.991 EASTING: 1364745.228

RECORD:
 OLD STA 411+62.65
 $\Delta = 0^\circ 27' \text{ RT}$
 PL HALFWAY BETWEEN CR 6N
 AND PC OF CURVE E
 SET MAG/WASHER
 09/21/11, DCH

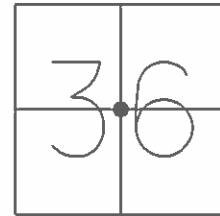


O.D.O.T. DISTRICT 2 SURVEY OFFICE (USE ONLY)

PERSONNEL _____ REFERENCE NO. 17 SHEET 18 OF 55

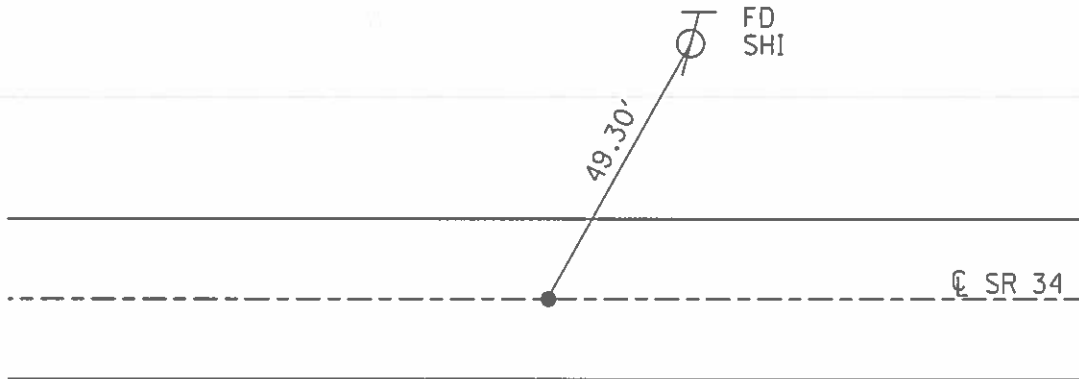
NOTES HOMAN DATE 09/2/11 ROUTE SR 34
H.C. ROUSOS WEATHER SUNNY COUNTY WILLIAMS
R.C. HARBAUGH TEMP. 80° TOWNSHIP FLORENCE
SECTION 36
T 7 N R 1 E

TYPE MONUMENT RR SPIKE
~~ON SURFACE~~ - BELOW 4"
~~LEFT - C~~ PAV'T - ~~RIGHT~~ ON
- TO - EDGE PAVEMENT
S.L.M. 422+00



GRID: NORTHING: 683063.169 EASTING: 1365799.182

RECORD:
SET MAG/WASHER
09/21/11, DCH



O.D.O.T. DISTRICT 2 SURVEY OFFICE (USE ONLY)

PERSONNEL _____ REFERENCE NO. 17 A SHEET 19 OF 55

NOTES HUSS DATE 06/20/96 ROUTE SR 34

H.C. MOSER WEATHER CLOUDY COUNTY WILLIAMS

R.C. _____ TEMP. 55° TOWNSHIP FLORENCE

SECTION 36

T 7 N R 1 E

TYPE MONUMENT IRON PIPE

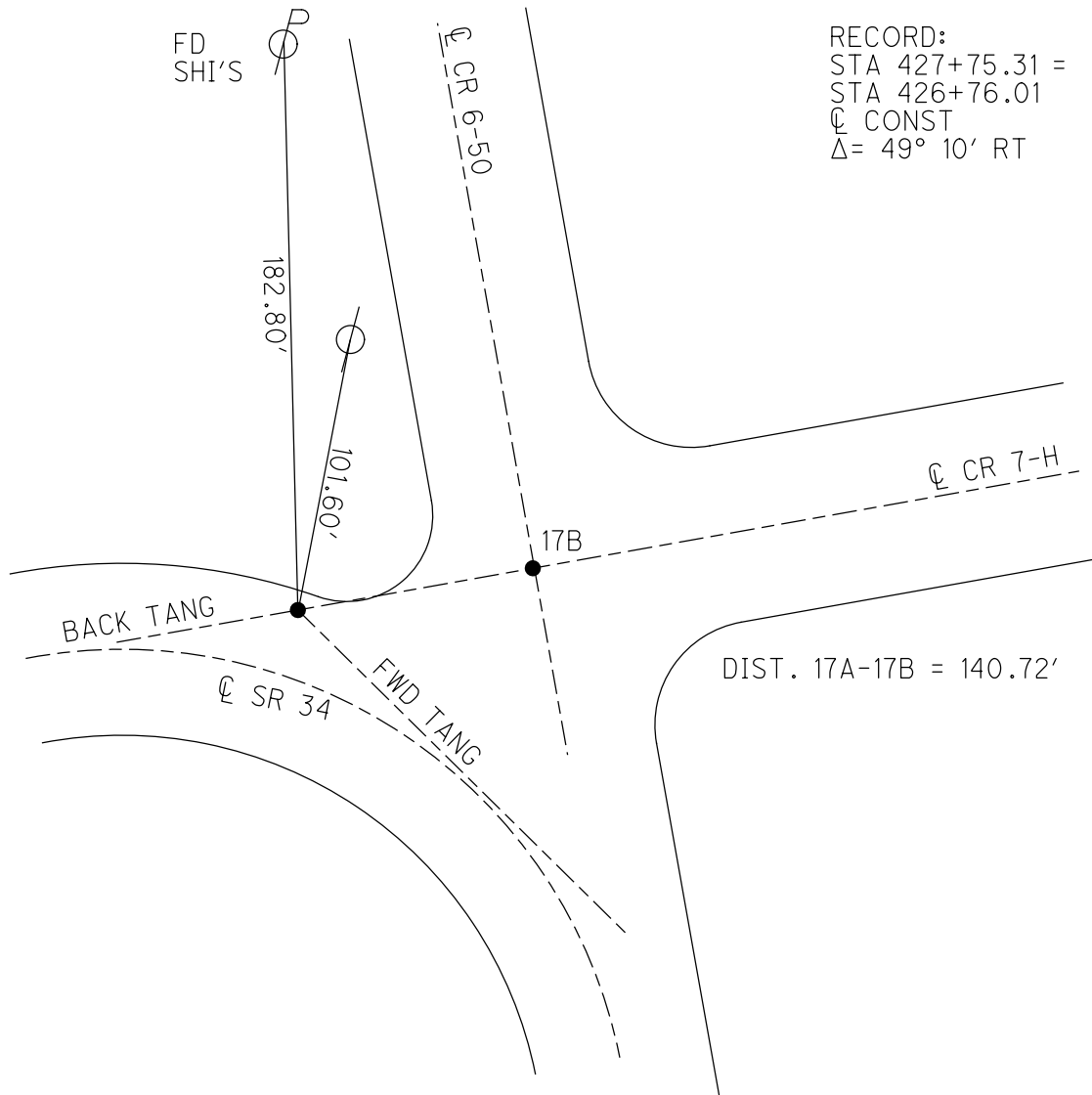
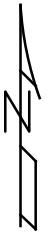
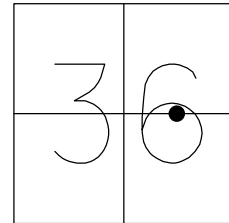
~~ON SURFACE~~ - BELOW 2"

LEFT - ~~☉ PAV'T~~ - RIGHT 93.5'

- TO - EDGE PAVEMENT

S.L.M. 427+95

GRID: NORTHING: 683050.690 EASTING: 1366357.271



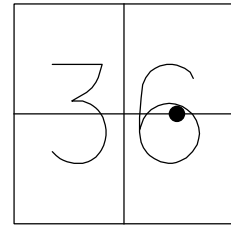
RECORD:
 STA 427+75.31 =
 STA 426+76.01
 ☉ CONST
 $\Delta = 49^\circ 10' RT$

DIST. 17A-17B = 140.72'

O.D.O.T. DISTRICT 2 SURVEY OFFICE (USE ONLY)

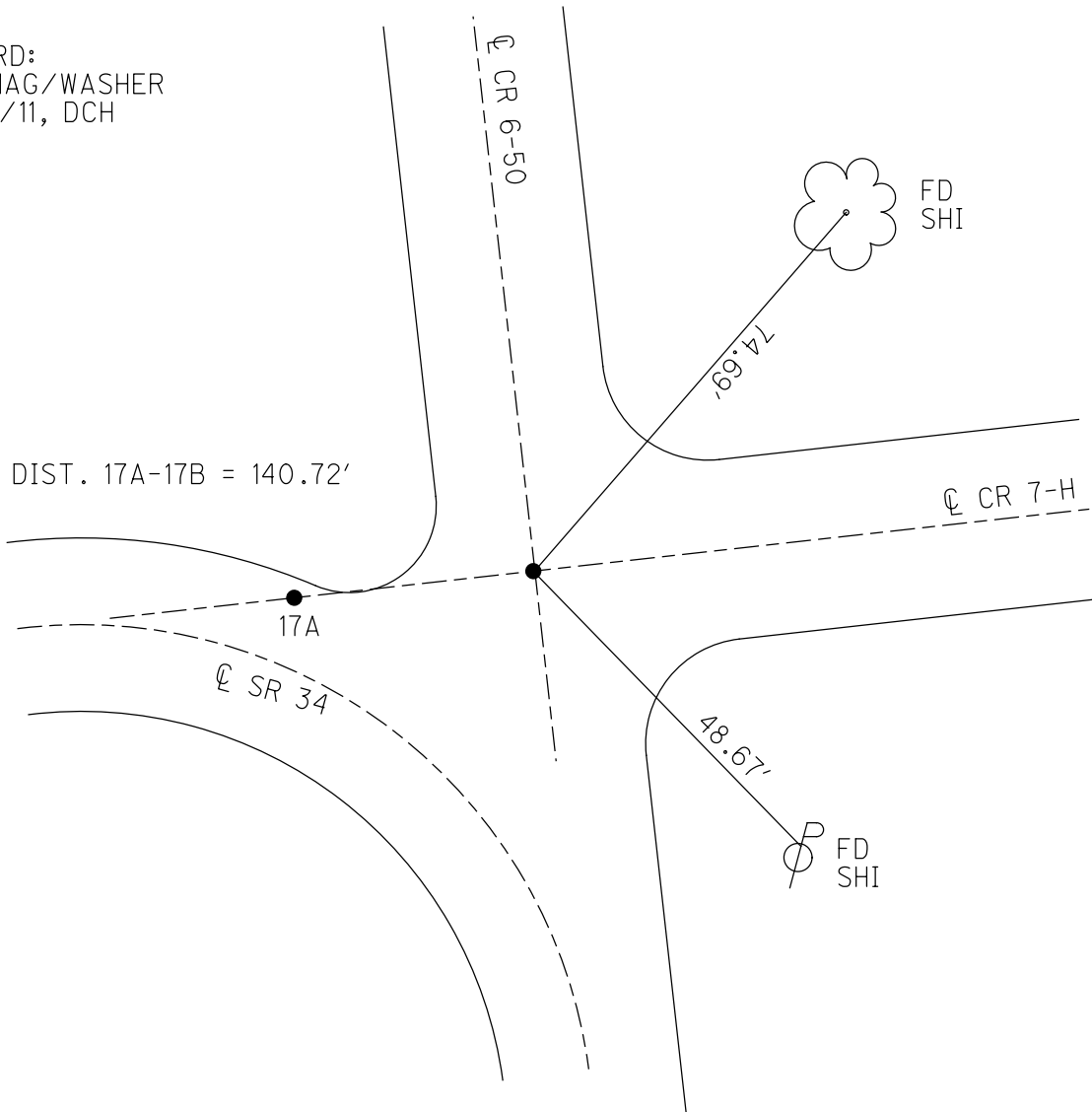
PERSONNEL _____ REFERENCE NO. 17 B SHEET 20 OF 55
 NOTES _____ HUSS _____ DATE 06/20/96 ROUTE SR 34
 H.C. _____ MOSER _____ WEATHER CLOUDY COUNTY WILLIAMS
 R.C. _____ TEMP. 55° TOWNSHIP FLORENCE
 _____ SECTION 36
 _____ T 7 N R 1 E

TYPE MONUMENT _____ RR SPIKE _____
~~ON SURFACE~~ - BELOW 4"
 LEFT - ~~☉ PAV'T~~ - RIGHT _____
 _____ TO _____ EDGE PAVEMENT
 S.L.M. 428+95 ±



GRID: NORTHING: 683048.188 EASTING: 136503.422

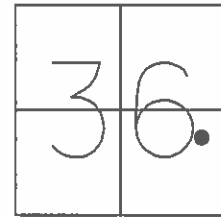
RECORD:
 SET MAG/WASHER
 09/21/11, DCH



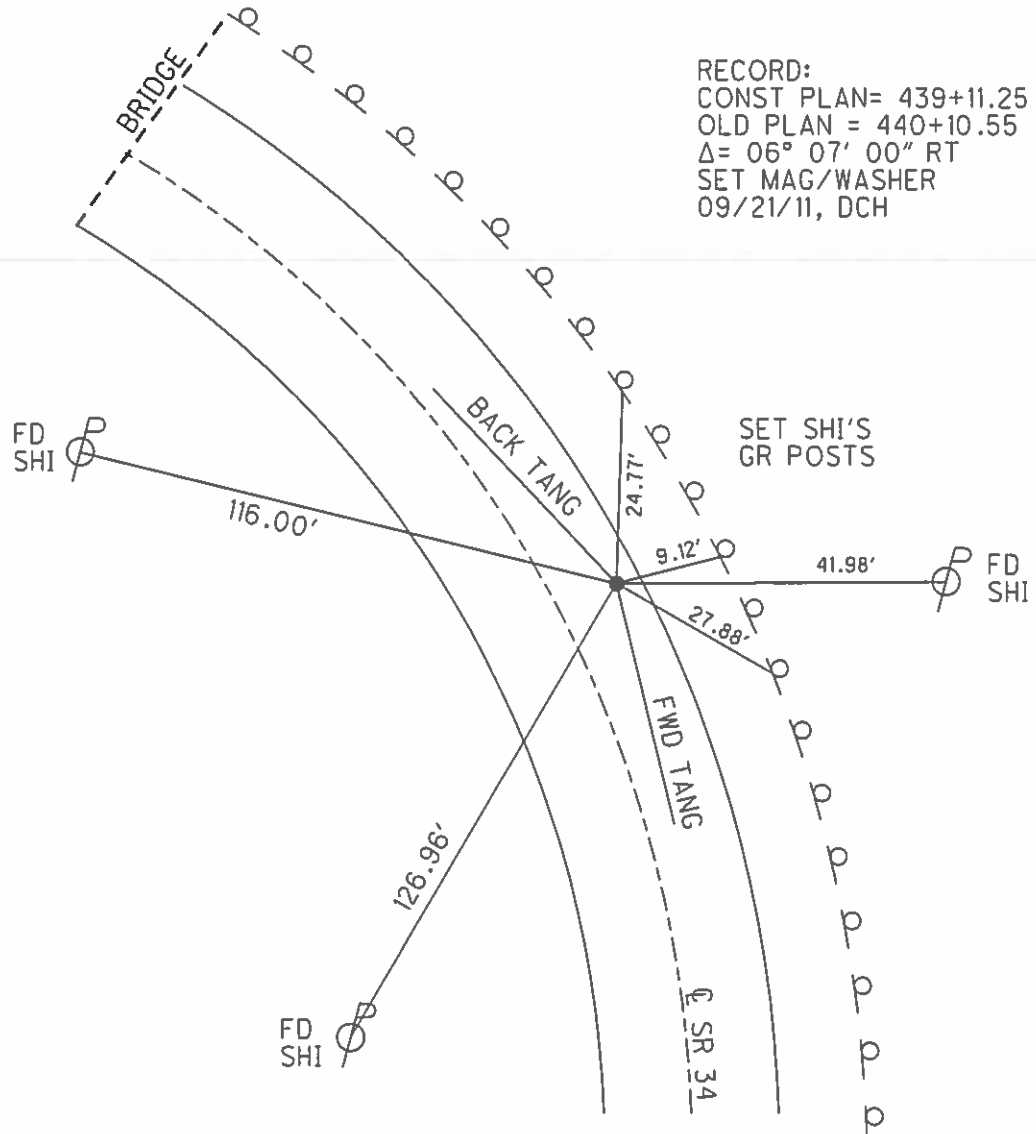
O.D.O.T. DISTRICT 2 SURVEY OFFICE (USE ONLY)

PERSONNEL	REFERENCE NO.	<u>17 C</u>	SHEET	<u>21</u>	OF	<u>55</u>
NOTES	<u>HOMAN</u>	DATE	<u>06/08/11</u>	ROUTE	<u>SR 34</u>	
H.C.	<u>HOMAN</u>	WEATHER	<u>SUNNY</u>	COUNTY	<u>WILLIAMS</u>	
R.C.	<u>ROUSOS</u>	TEMP.	<u>80°</u>	TOWNSHIP	<u>FLORENCE</u>	
				SECTION	<u>36</u>	
				T	<u>7</u>	R
				E	<u>1</u>	E

TYPE MONUMENT PK NAIL
 ON SURFACE - ~~BELOW~~ ON
 LEFT - ~~C PAV'T~~ - ~~RIGHT~~ 8.7'
3.7' TO LT EDGE PAVEMENT
 S.L.M. 440+59



GRID: NORTHING: 682056.630 EASTING: 1367176.367



O.D.O.T. DISTRICT 2 SURVEY OFFICE (USE ONLY)

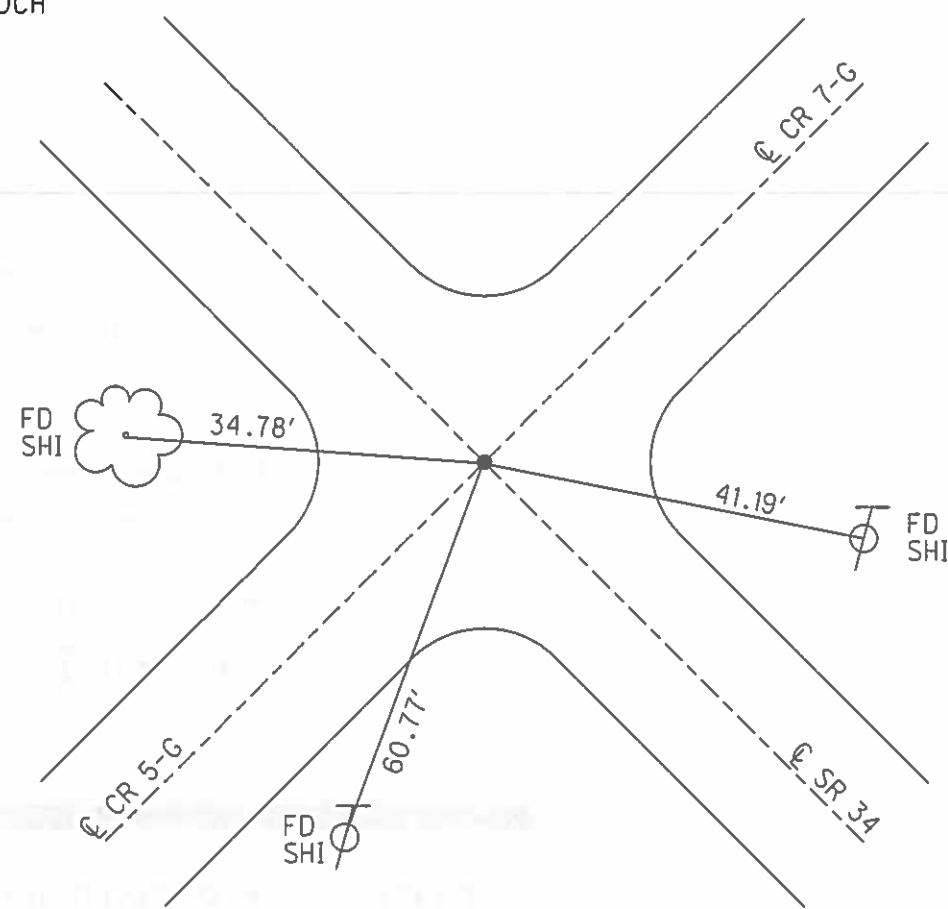
PERSONNEL _____ REFERENCE NO. 18 SHEET 22 OF 55
 NOTES HOMAN DATE 06/08/11 ROUTE SR 34
 H.C. HOMAN WEATHER SUNNY COUNTY WILLIAMS
 R.C. ROUSOS TEMP. 80° TOWNSHIP FLORENCE
 _____ SECTION 36
 _____ T 7 N R 1 E

TYPE MONUMENT _____ PK NAIL _____
 ON SURFACE - ~~BELOW~~ _____ ON _____
~~LEFT - C PAV'T~~ - RIGHT 0.7'
9.2' TO RT EDGE PAVEMENT
 S.L.M. 450+67

3	6
	.

GRID: NORTHING: 681214.389 EASTING: 1367730.926

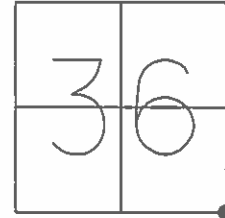
RECORD:
 SET MAG/WASHER
 09/21/11, DCH



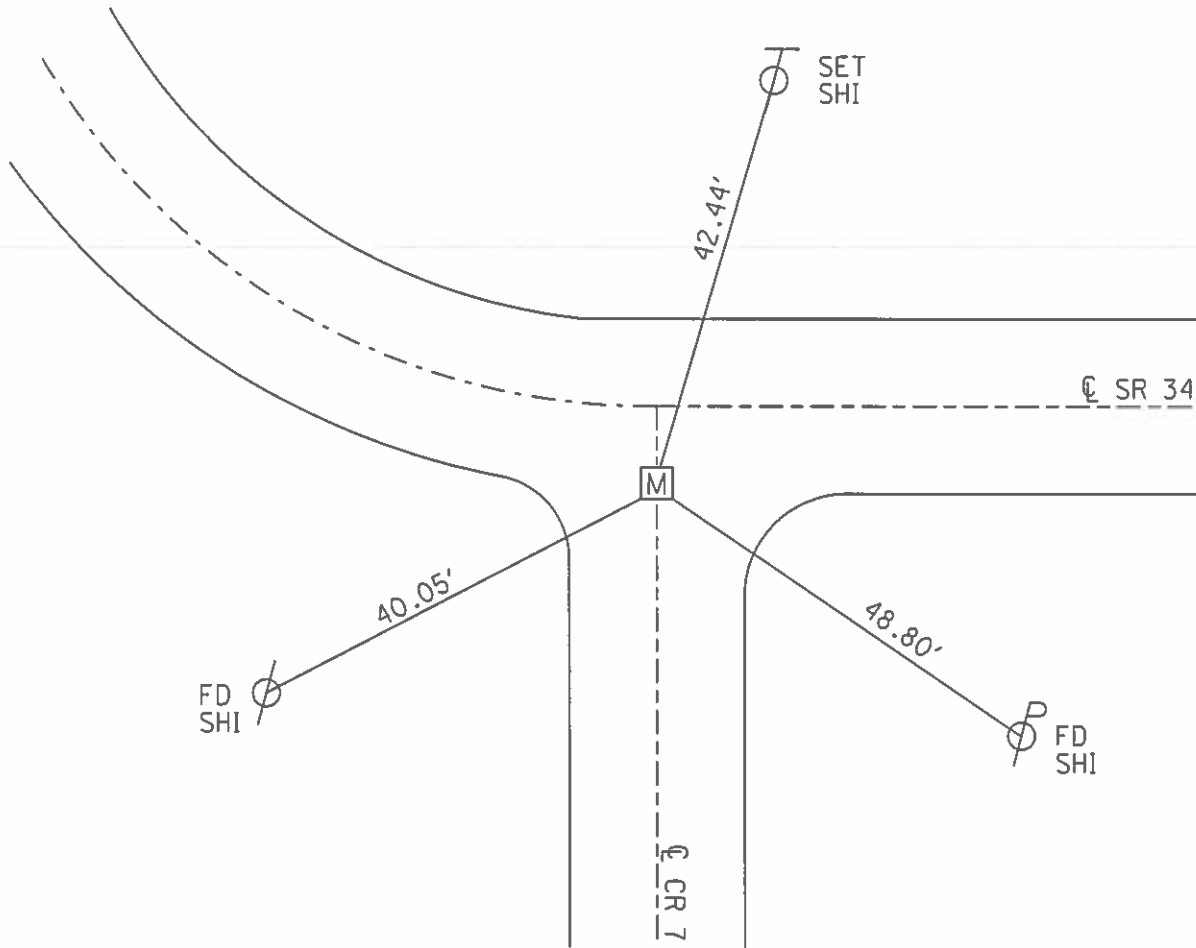
O.D.O.T. DISTRICT 2 SURVEY OFFICE (USE ONLY)

PERSONNEL _____ REFERENCE NO. 19 SHEET 23 OF 55
 NOTES HOMAN DATE 06/08/11 ROUTE SR 34
 H.C. HOMAN WEATHER SUNNY COUNTY WILLIAMS
 R.C. ROUSOS TEMP. 80° TOWNSHIP FLORENCE
 _____ SECTION 36
 _____ T 7 N R 1 E

TYPE MONUMENT MON BOX W/DISC
 ON SURFACE - ~~BELOW~~ _____ ON _____
~~LEFT - C PAV'T~~ - RIGHT 12.4'
ON TO RT EDGE PAVEMENT
 S.L.M. 460+99



GRID: NORTHING: 680381.017 EASTING: 1368344.818

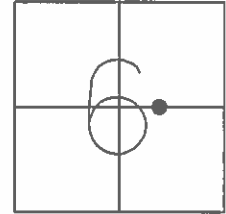


O.D.O.T. DISTRICT 2 SURVEY OFFICE (USE ONLY)

PERSONNEL _____ REFERENCE NO. 20 A SHEET 24 OF 55

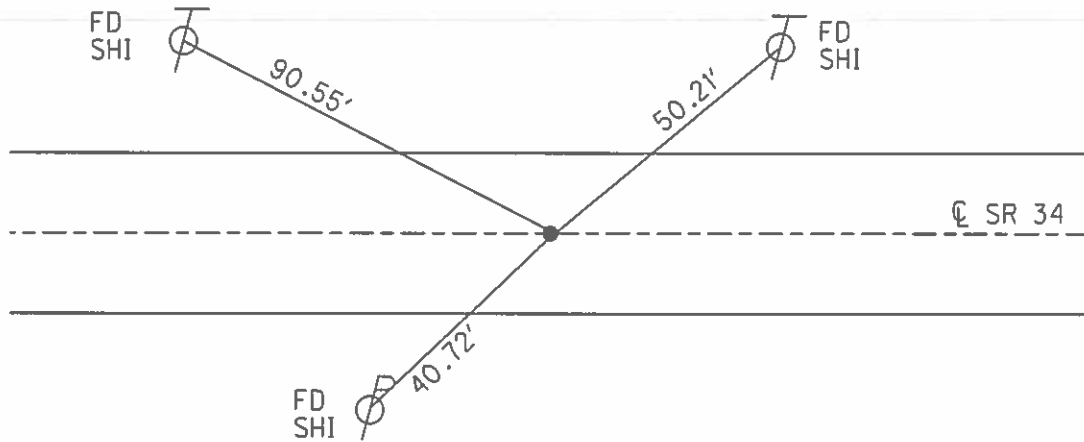
NOTES HOMAN DATE 06/08/11 ROUTE SR 34
 H.C. HOMAN WEATHER SUNNY COUNTY WILLIAMS
 R.C. ROUSOS TEMP. 80° TOWNSHIP CENTER
 SECTION 6
 T 6 N R 2 E

TYPE MONUMENT _____ PK NAIL _____
 ON SURFACE - ~~BELOW~~ _____ ON _____
 LEFT - ~~C PAV'T~~ - RIGHT _____ 0.45
10.0' TO LT EDGE PAVEMENT
 S.L.M. 480+97



GRID: NORTHING: 680345.553 EASTING: 1370339.263

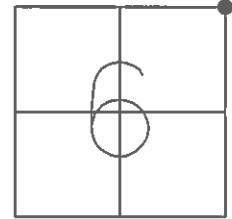
SET MAG/WASHER
 09/21/11, DCH



O.D.O.T. DISTRICT 2 SURVEY OFFICE (USE ONLY)

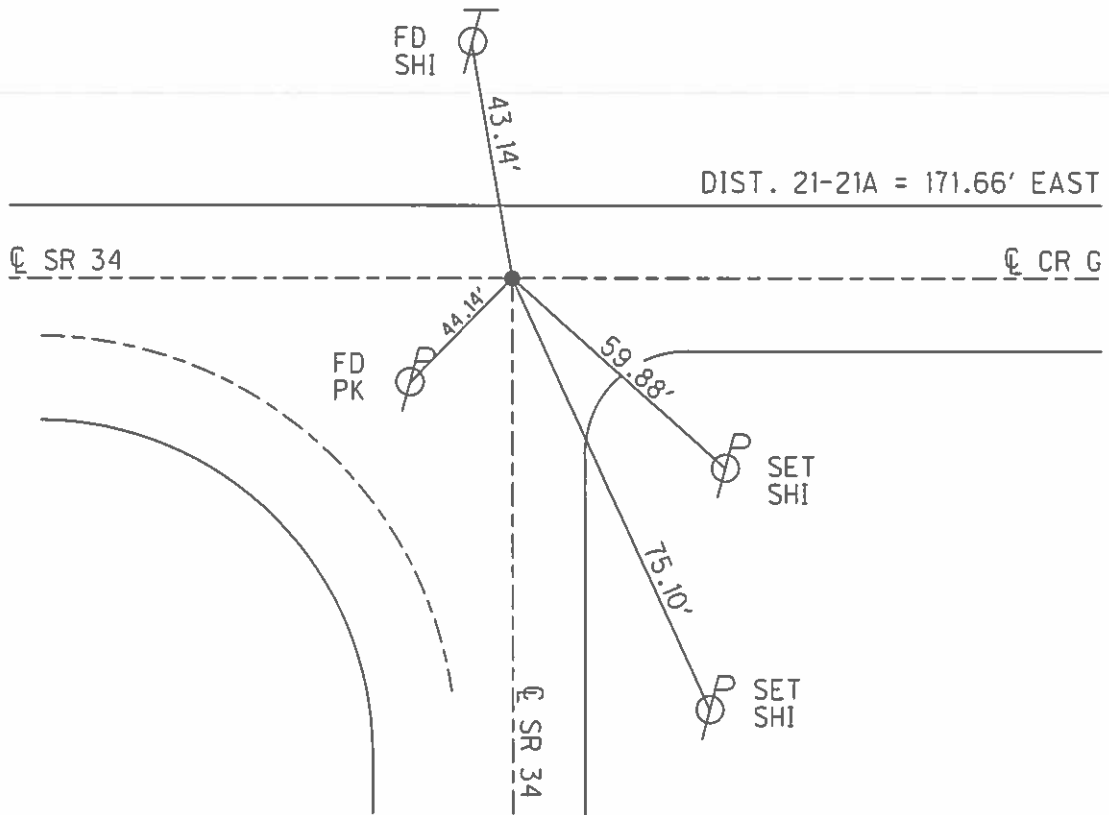
PERSONNEL	REFERENCE NO.	<u>21</u>	SHEET	<u>25</u>	OF	<u>55</u>
NOTES	HOMAN	DATE	<u>06/08/11</u>	ROUTE	<u>SR 34</u>	
H.C.	HOMAN	WEATHER	<u>SUNNY</u>	COUNTY	<u>WILLIAMS</u>	
R.C.	ROUSOS	TEMP.	<u>85°</u>	TOWNSHIP	<u>CENTER</u>	
				SECTION	<u>6</u>	
				<u>T 6 N R 2 E</u>		

TYPE MONUMENT PK NAIL
 ON SURFACE - ~~BELOW~~ ON
~~LEFT - C PAV'T~~ - RIGHT 1'
11.7' TO LT EDGE PAVEMENT
 S.L.M. 510+00



GRID: NORTHING: 680282.490 EASTING: 1373878.853

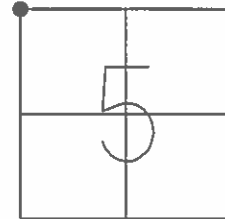
RECORD:
 SET MAG/WASHER
 09/21/11, DCH



O.D.O.T. DISTRICT 2 SURVEY OFFICE (USE ONLY)

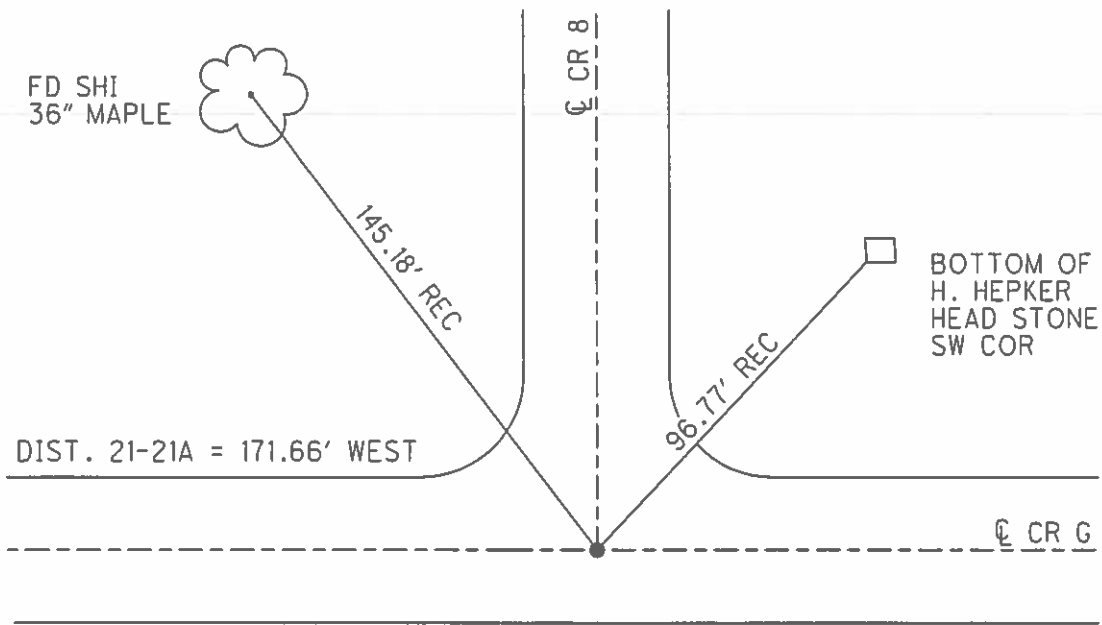
PERSONNEL _____ REFERENCE NO. 21 A SHEET 26 OF 55
 NOTES HOMAN _____ DATE 06/08/11 ROUTE SR 34
 H.C. HOMAN _____ WEATHER SUNNY COUNTY WILLIAMS
 R.C. ROUSOS _____ TEMP. 85° TOWNSHIP CENTER
 _____ SECTION 5
 _____ T 6 N R 2 E

TYPE MONUMENT _____ PK NAIL _____
 ON SURFACE - ~~BELOW~~ _____ ON _____
~~LEFT~~ - Q PAV'T - ~~RIGHT~~ _____ ON _____
10.6' TO RT EDGE PAVEMENT
 S.L.M. 511+71.68



GRID: NORTHING: 680279.380 EASTING: 1374050.505

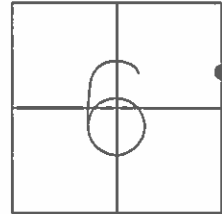
RECORD:
 SET MAG/WASHER
 09/21/11, DCH



O.D.O.T. DISTRICT 2 SURVEY OFFICE (USE ONLY)

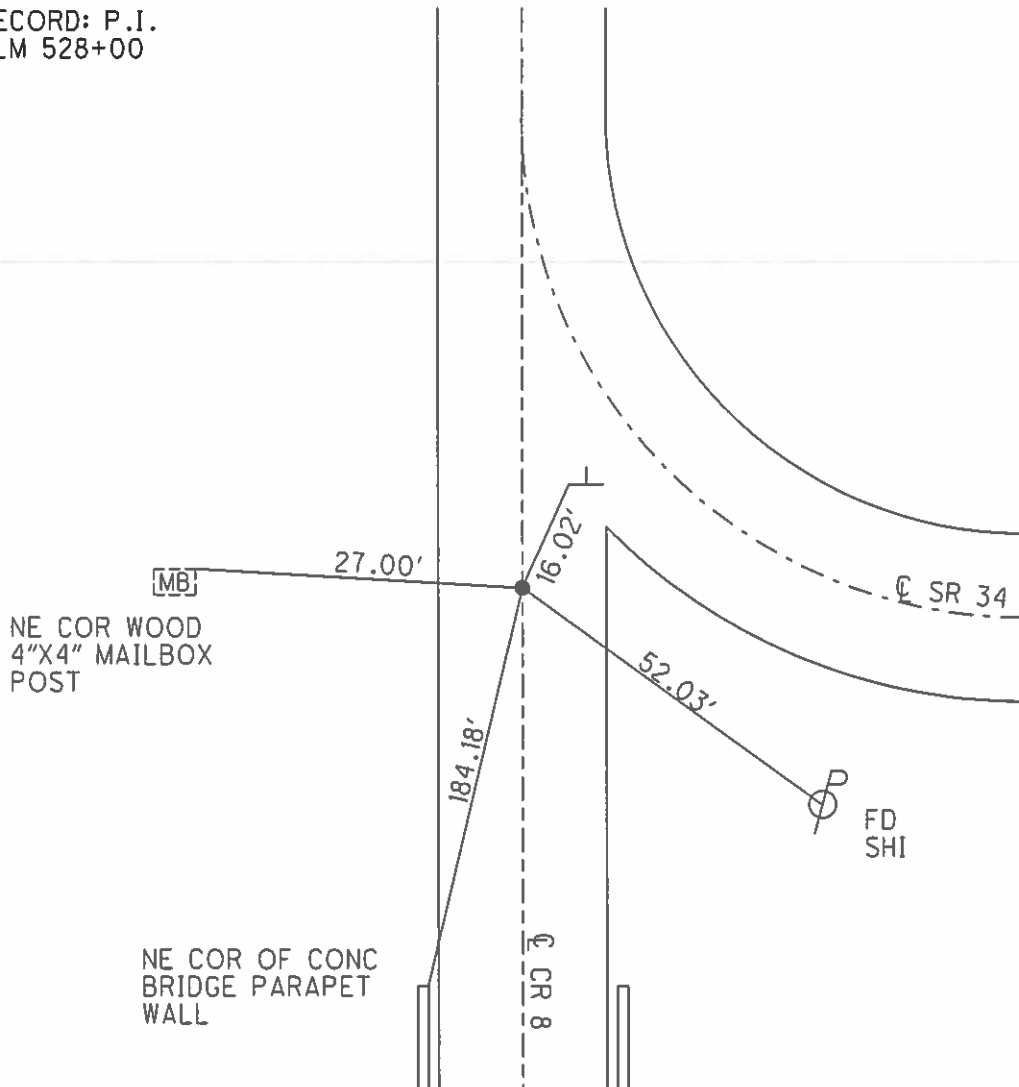
PERSONNEL _____ REFERENCE NO. 22 SHEET 27 OF 55
 NOTES HOMAN DATE 06/08/11 ROUTE SR 34
 H.C. ROUSOS WEATHER SUNNY COUNTY WILLIAMS
 R.C. HOMAN TEMP. 85° TOWNSHIP CENTER
 _____ SECTION 6
 _____ T 6 N R 2 E

TYPE MONUMENT 3" IRON PIPE
~~ON SURFACE~~ - BELOW 7"
~~LEFT~~ - Q PAV'T - RIGHT 35'±, ON CR 8
9.8' TO LT EDGE PAVEMENT
 S.L.M. 534+52.95



GRID: NORTHING: 678322.622 EASTING: 1373851.688

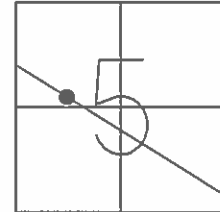
RECORD: P.I.
 SLM 528+00



O.D.O.T. DISTRICT 2 SURVEY OFFICE (USE ONLY)

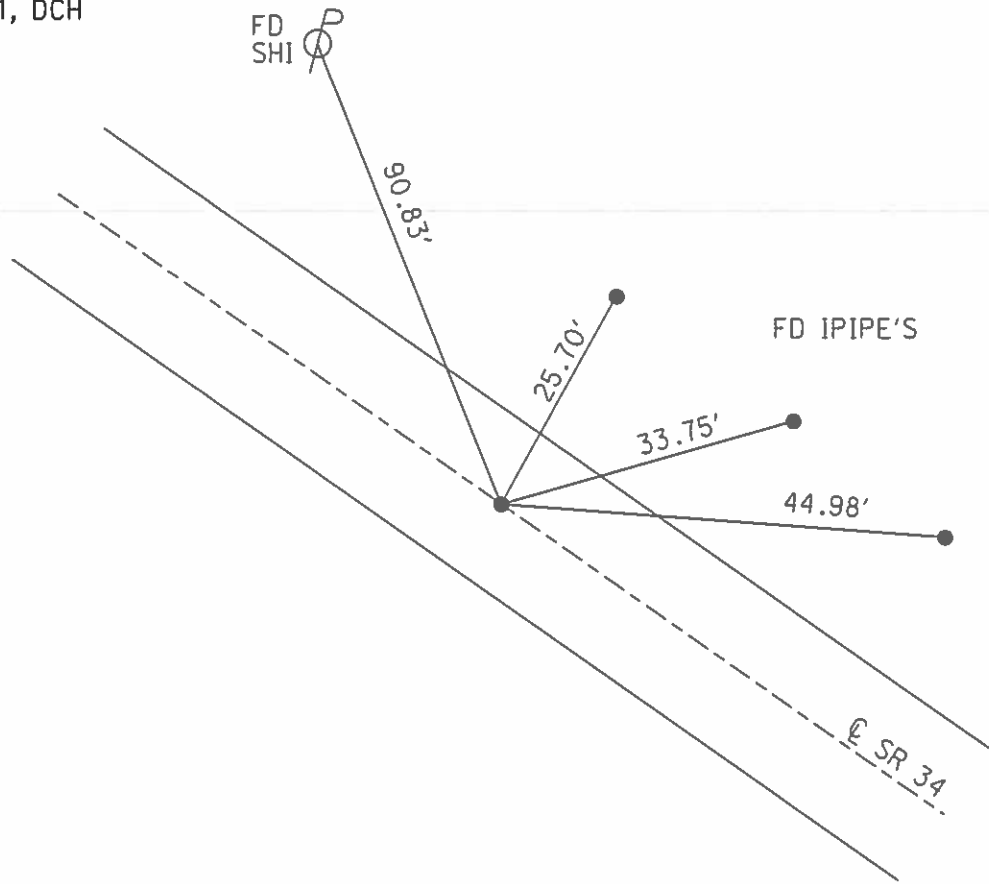
PERSONNEL	REFERENCE NO.	22 A	SHEET	28	OF	55
NOTES	HOMAN	DATE	06/08/11	ROUTE	SR 34	
H.C.	HOMAN	WEATHER	SUNNY	COUNTY	WILLIAMS	
R.C.	ROUSOS	TEMP.	90°	TOWNSHIP	CENTER	
				SECTION	5	
				T	6	N
				R	2	E

TYPE MONUMENT SM RR SPIKE
~~ON SURFACE~~ - BELOW 0.5"
~~LEFT - C PAV'T~~ - RIGHT 1.2'
9.7' TO LT EDGE PAVEMENT
 S.L.M. 549+40



GRID: NORTHING: 677723.628 EASTING: 1375207.395

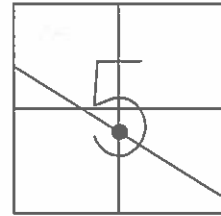
RECORD:
 SET MAG/WASHER
 09/02/11, DCH



O.D.O.T. DISTRICT 2 SURVEY OFFICE (USE ONLY)

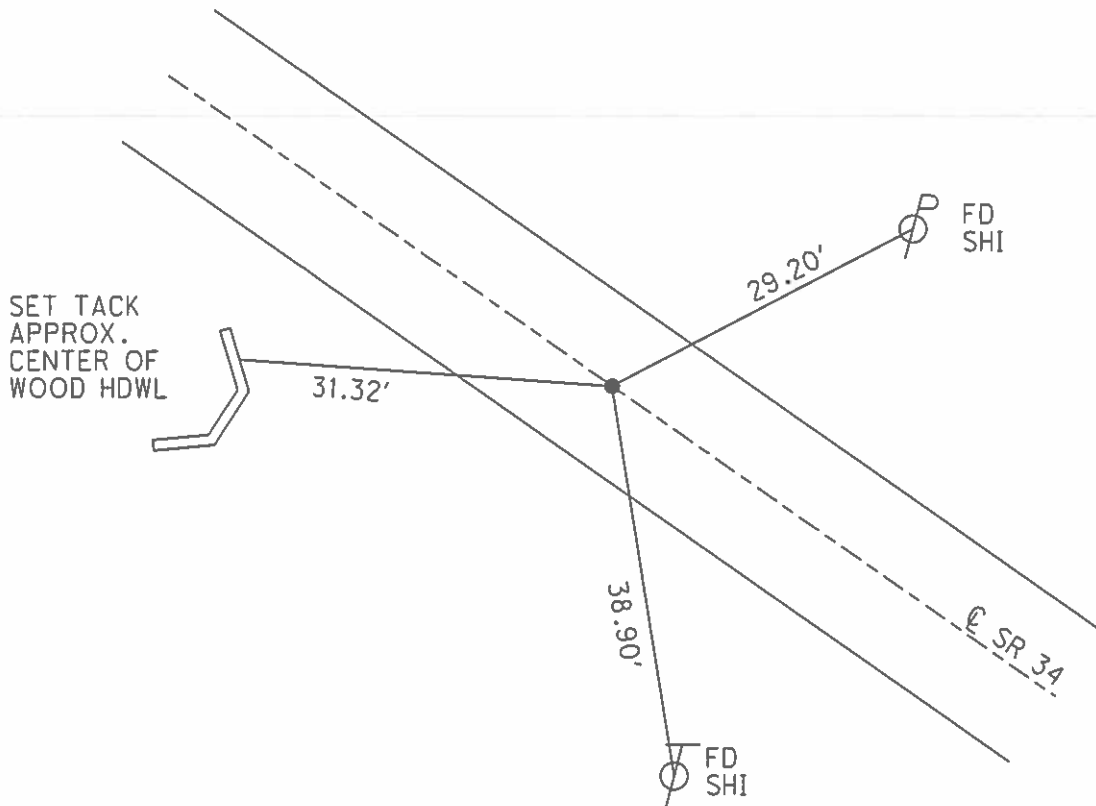
PERSONNEL _____ REFERENCE NO. 23 SHEET 29 OF 55
 NOTES HOMAN DATE 06/08/11 ROUTE SR 34
 H.C. HOMAN WEATHER SUNNY COUNTY WILLIAMS
 R.C. ROUSOS TEMP. 90° TOWNSHIP CENTER
 _____ SECTION 5
 _____ T 6 N R 2 E

TYPE MONUMENT _____ PK NAIL _____
 ON SURFACE - ~~BELOW~~ _____ ON _____
~~LEFT - C PAV'T~~ - RIGHT 0.5' _____
9.5' TO RT EDGE PAVEMENT _____
 S.L.M. 564+32 _____



GRID: NORTHING: 677109.261 EASTING: 1376566.350

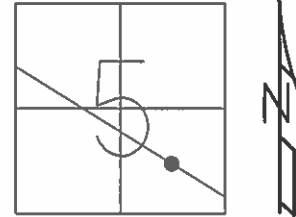
RECORD:
 SET MAG/WASHER
 09/02/11, DCH



O.D.O.T. DISTRICT 2 SURVEY OFFICE (USE ONLY)

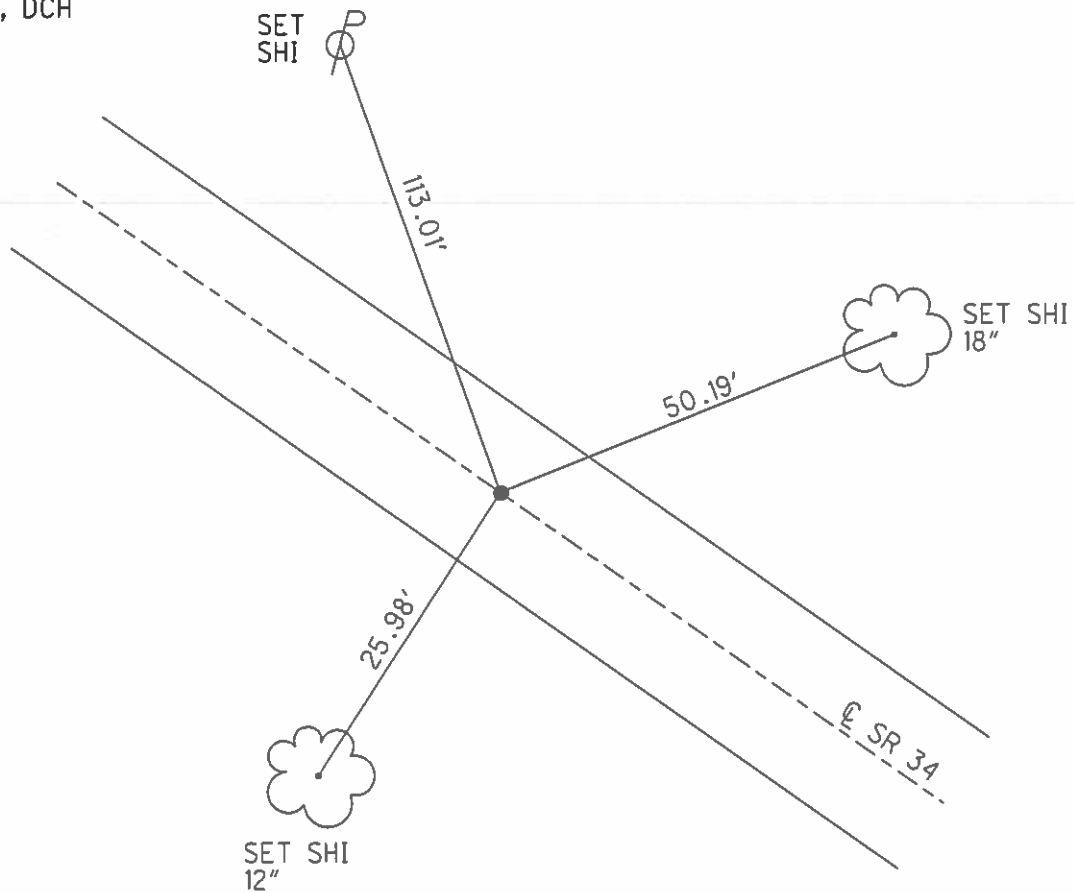
PERSONNEL _____ REFERENCE NO. 23 A SHEET 30 OF 55
 NOTES HOMAN DATE 06/08/11 ROUTE SR 34
 H.C. HOMAN WEATHER SUNNY COUNTY WILLIAMS
 R.C. ROUSOS TEMP. 95° TOWNSHIP CENTER
 SECTION 5
T 6 N R 2 E

TYPE MONUMENT _____ PK NAIL _____
 ON SURFACE - ~~BELOW~~ _____ ON _____
~~LEFT~~ - ☉ PAV'T - ~~RIGHT~~ _____ ON _____
10.0' TO RT EDGE PAVEMENT
 S.L.M. 576+65



GRID: NORTHING: 676600.017 EASTING: 1377687.008

RECORD:
 SET MAG/WASHER
 09/02/11, DCH

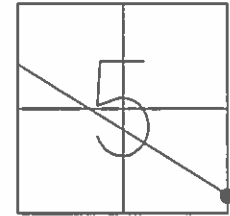


O.D.O.T. DISTRICT 2 SURVEY OFFICE (USE ONLY)

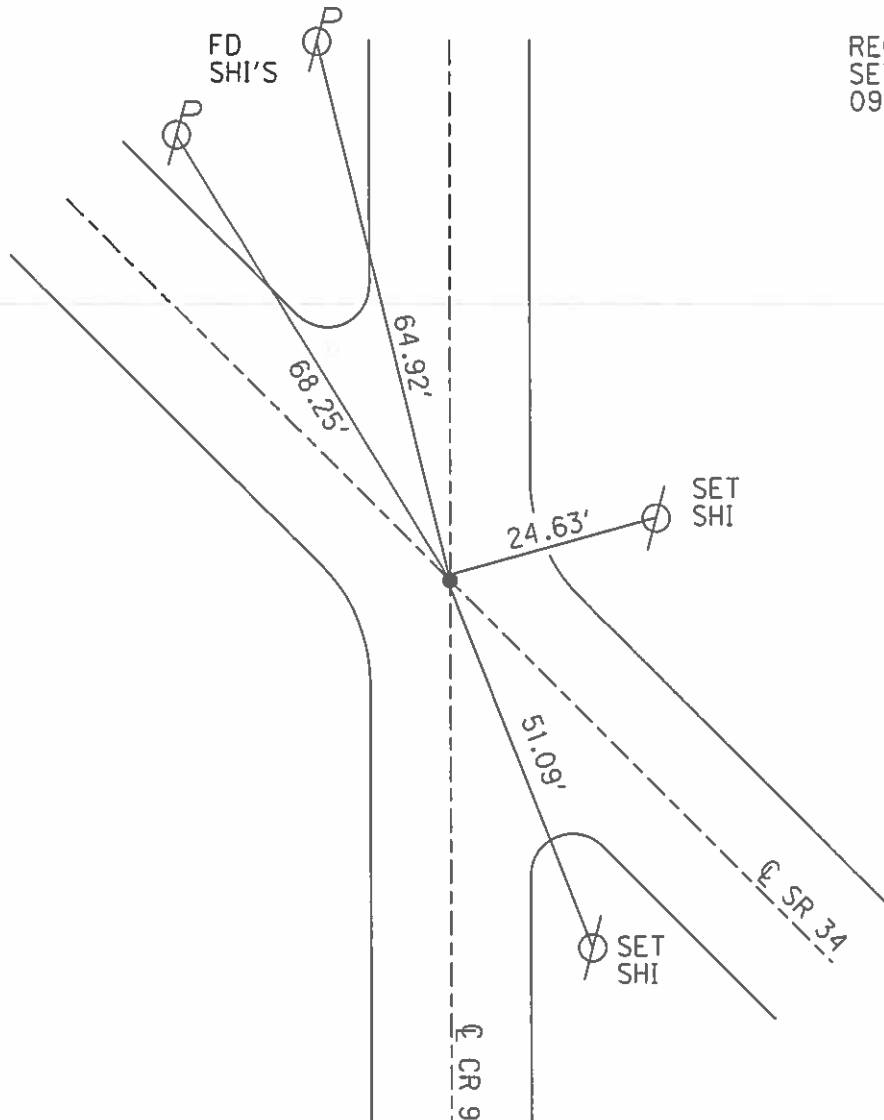
PERSONNEL _____ REFERENCE NO. 24 SHEET 31 OF 55
 NOTES HOMAN DATE 06/09/11 ROUTE SR 34
 H.C. HOMAN WEATHER CLOUDY COUNTY WILLIAMS
 R.C. ROUSOS TEMP. 75° TOWNSHIP CENTER
 _____ SECTION 5
 _____ T 6 N R 2 E

TYPE MONUMENT PK NAIL
 ON SURFACE - ~~BELOW~~ ON
 LEFT - ~~C PAV'T~~ - RIGHT 2.4'
7.5' TO LT EDGE PAVEMENT
 S.L.M. 594+22

GRID: NORTHING: 675873.012 EASTING: 1379284.495



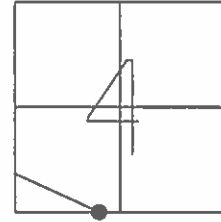
RECORD:
 SET MAG/WASHER
 09/02/11, DCH



O.D.O.T. DISTRICT 2 SURVEY OFFICE (USE ONLY)

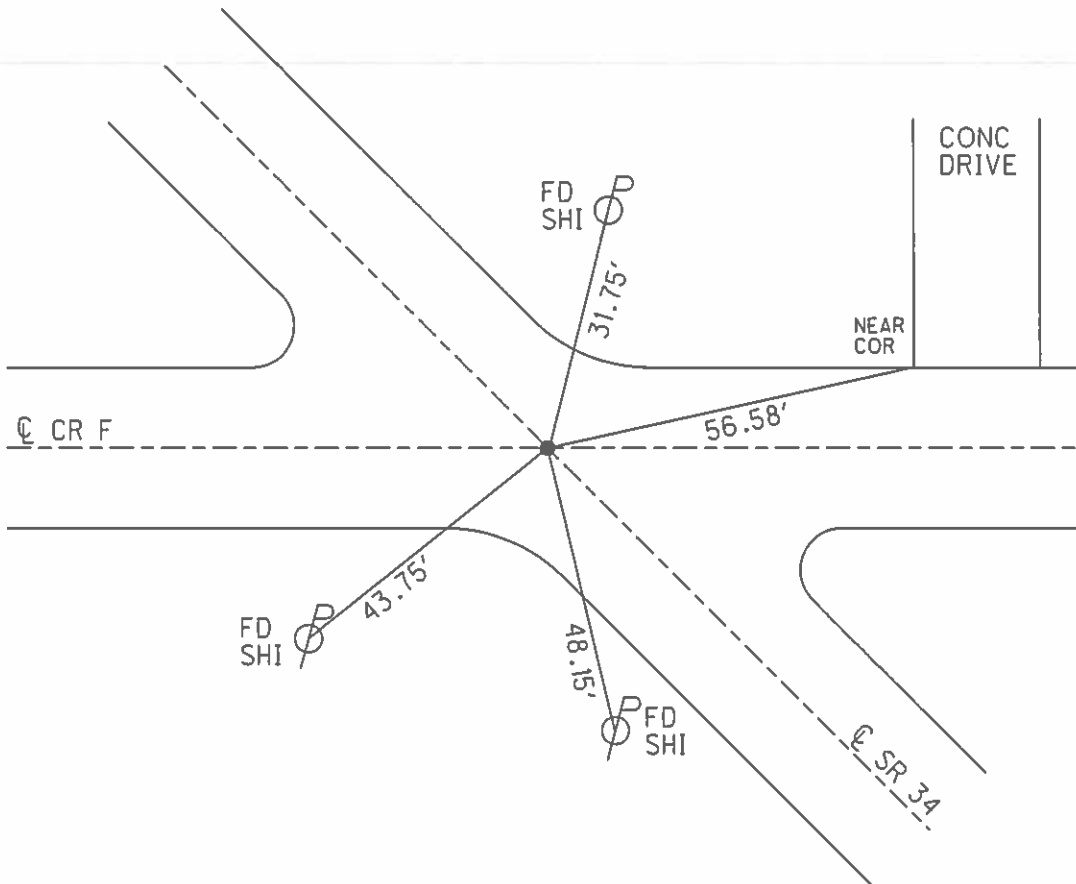
PERSONNEL	REFERENCE NO.	<u>25</u>	SHEET	<u>32</u>	OF	<u>55</u>
NOTES	<u>HOMAN</u>	DATE	<u>06/09/11</u>	ROUTE	<u>SR 34</u>	
H.C.	<u>HOMAN</u>	WEATHER	<u>CLOUDY</u>	COUNTY	<u>WILLIAMS</u>	
R.C.	<u>ROUSOS</u>	TEMP.	<u>75°</u>	TOWNSHIP	<u>CENTER</u>	
				SECTION	<u>4</u>	
				<u>T 6 N R 2 E</u>		

TYPE MONUMENT SM RR SPIKE
~~ON SURFACE~~ - BELOW 1.5"
~~LEFT - C PAVT~~ - RIGHT 1.8'
9.1' TO RT EDGE PAVEMENT
 S.L.M. 613+82



GRID: NORTHING: 675064.008 EASTING: 1381067.675

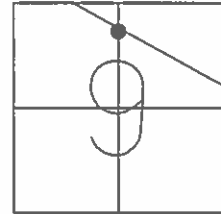
RECORD:
 SET MAG/WASHER
 09/02/11, DCH



O.D.O.T. DISTRICT 2 SURVEY OFFICE (USE ONLY)

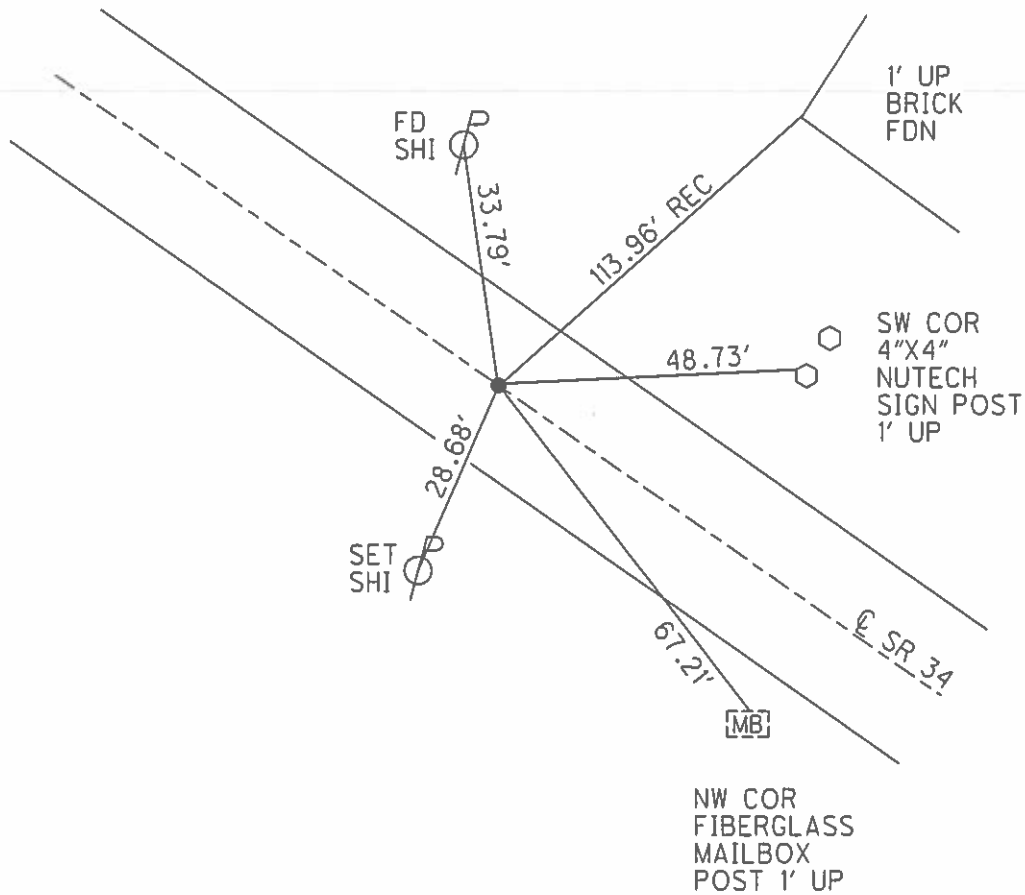
PERSONNEL	REFERENCE NO.	<u>26</u>	SHEET	<u>33</u>	OF	<u>55</u>
NOTES	HOMAN	DATE	<u>06/29/11</u>	ROUTE	<u>SR 34</u>	
H.C.	HOMAN	WEATHER	<u>SUNNY</u>	COUNTY	<u>WILLIAMS</u>	
R.C.	ROUSOS	TEMP.	<u>70°</u>	TOWNSHIP	<u>CENTER</u>	
				SECTION	<u>9</u>	
				T	<u>6</u>	N
				R	<u>2</u>	E

TYPE MONUMENT PK NAIL
 ON SURFACE - ~~BELOW~~ ON
~~LEFT - C PAVT~~ - RIGHT 1.9'
7.9' TO RT EDGE PAVEMENT
 S.L.M. 621+83



GRID: NORTHING: 674736.359 EASTING: 1381798.430

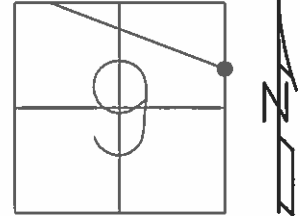
RECORD:
 SET MAG/WASHER
 09/02/11, DCH



O.D.O.T. DISTRICT 2 SURVEY OFFICE (USE ONLY)

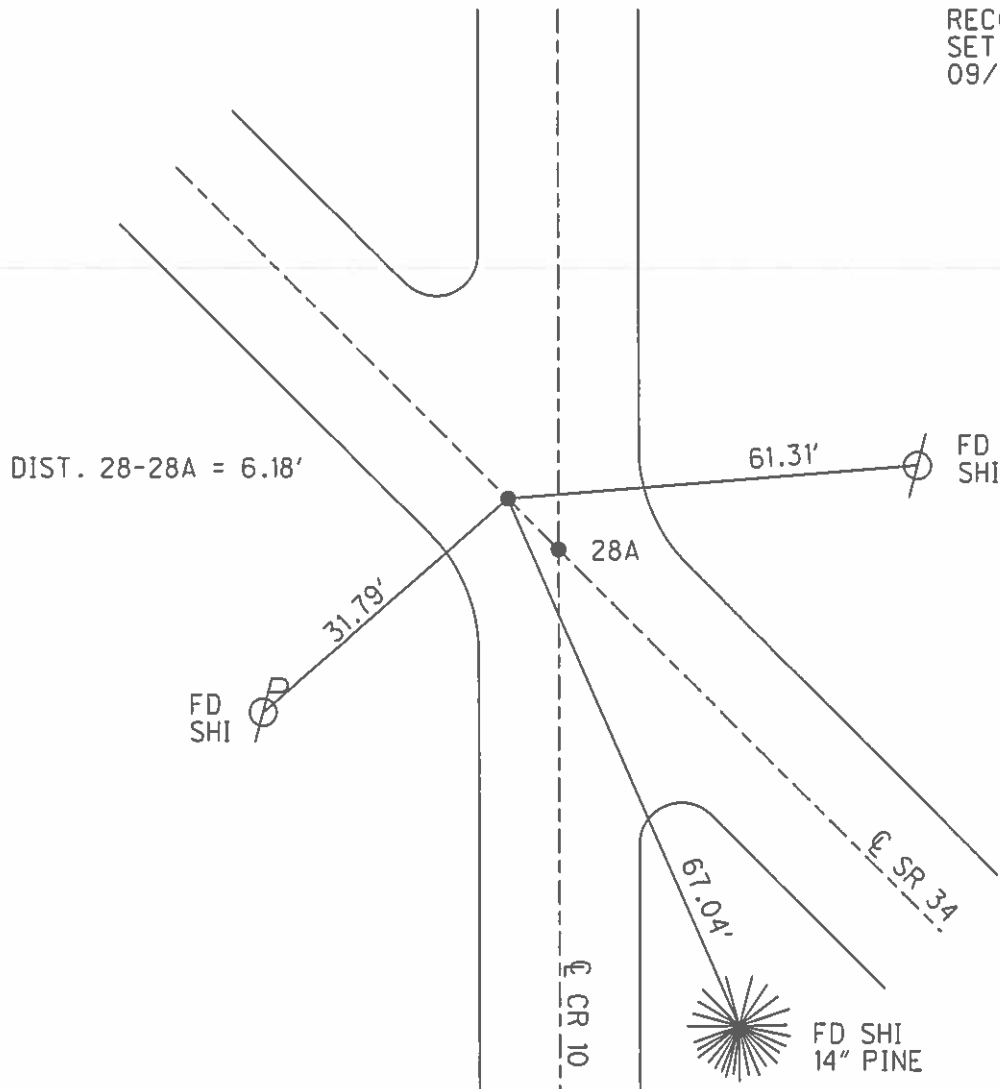
PERSONNEL _____ REFERENCE NO. 28 SHEET 34 OF 55
 NOTES HOMAN DATE 06/29/11 ROUTE SR 34
 H.C. HOMAN WEATHER SUNNY COUNTY WILLIAMS
 R.C. ROUSOS TEMP. 70° TOWNSHIP CENTER
 _____ SECTION 9
 _____ T 6 N R 2 E

TYPE MONUMENT _____ PK NAIL _____
 ON SURFACE - ~~BELOW~~ _____ ON _____
 LEFT - ~~C PAV'T~~ - ~~RIGHT~~ _____ 0.5' _____
8.4' TO RT EDGE PAVEMENT
 S.L.M. 644+55



GRID: NORTHING: 673591.668 EASTING: 1384314.465

RECORD:
 SET MAG/WASHER
 09/02/11, DCH

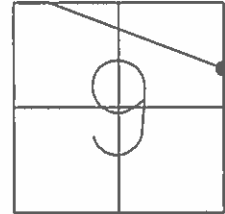


O.D.O.T. DISTRICT 2 SURVEY OFFICE (USE ONLY)

PERSONNEL _____ REFERENCE NO. 28 A SHEET 35 OF 55

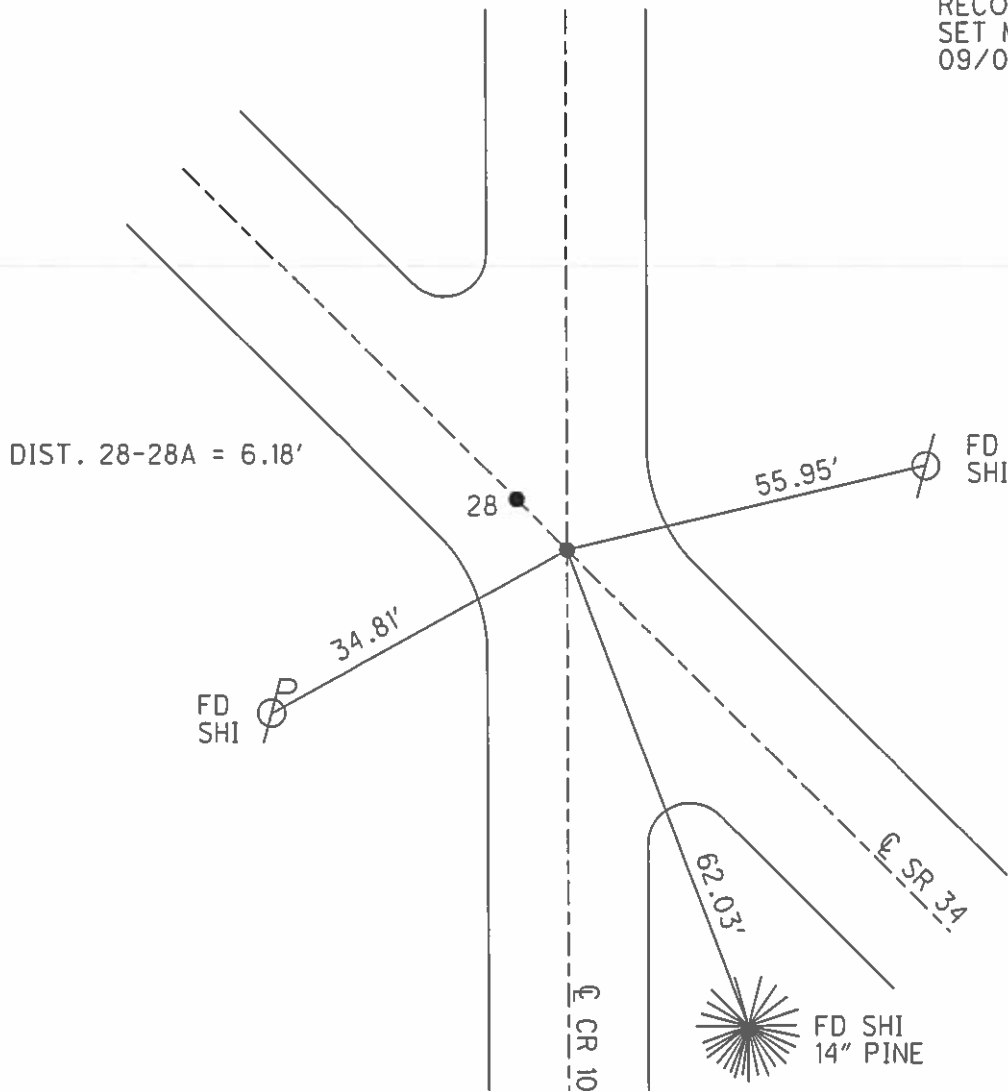
NOTES HOMAN DATE 06/29/11 ROUTE SR 34
 H.C. HOMAN WEATHER SUNNY COUNTY WILLIAMS
 R.C. ROUSOS TEMP. 70° TOWNSHIP CENTER
 _____ SECTION 9
 _____ T 6 N R 2 E

TYPE MONUMENT _____ PK NAIL _____
 ON SURFACE - ~~BELOW~~ _____ ON _____
 LEFT - ~~C PAV'T~~ - RIGHT _____ 0.5' _____
8.5' TO LT EDGE PAVEMENT
 S.L.M. 644+61



GRID: NORTHING: 673589.127 EASTING: 1384320.075

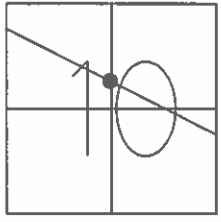
RECORD:
 SET MAG/WASHER
 09/02/11, DCH



O.D.O.T. DISTRICT 2 SURVEY OFFICE (USE ONLY)

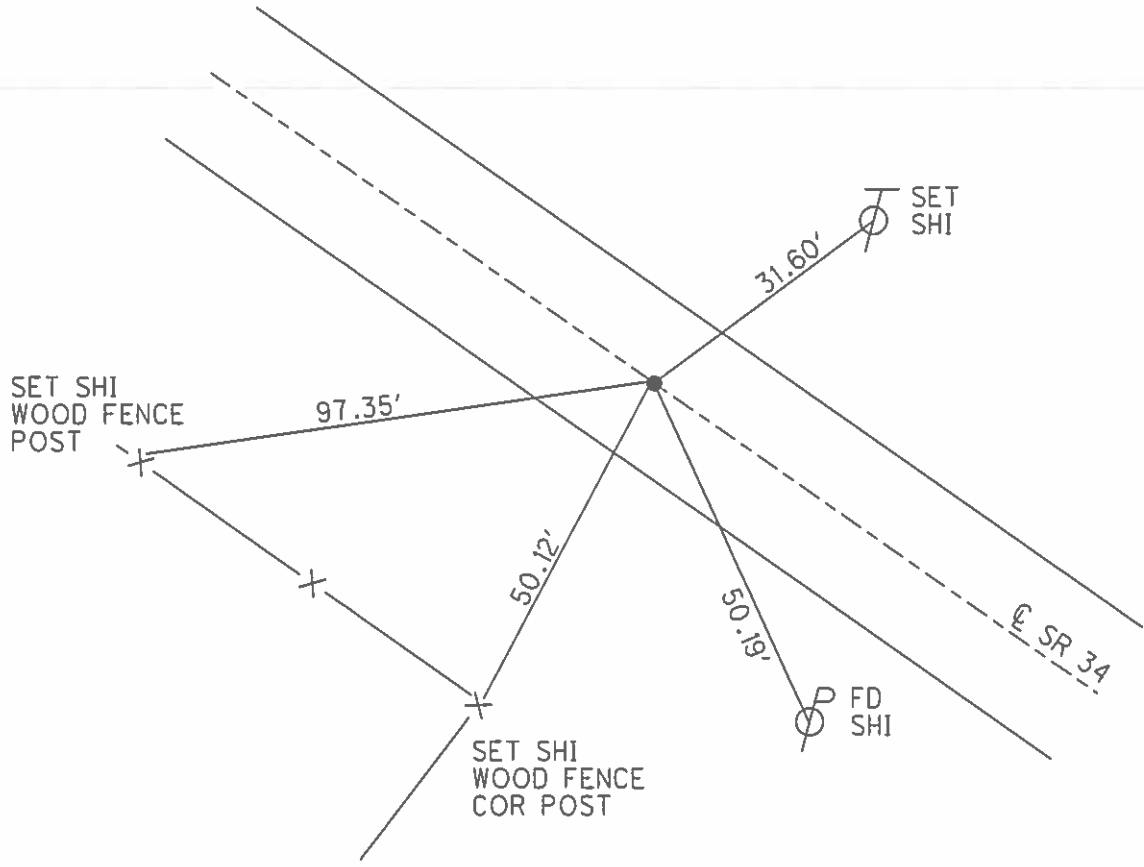
PERSONNEL _____ REFERENCE NO. 28 B SHEET 36 OF 55
 NOTES HOMAN DATE 06/29/11 ROUTE SR 34
 H.C. HOMAN WEATHER SUNNY COUNTY WILLIAMS
 R.C. ROUSOS TEMP. 70° TOWNSHIP CENTER
 _____ SECTION 10
 _____ T 6 N R 2 E

TYPE MONUMENT _____ PK NAIL _____
 ON SURFACE - ~~BELOW~~ _____ ON _____
~~LEFT - C PAVT~~ - RIGHT _____ 1.5' _____
12.2' TO RT EDGE PAVEMENT
 S.L.M. 678+88



GRID: NORTHING: 672363.230 EASTING: 1386984.762

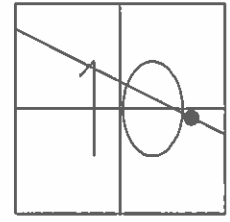
RECORD:
 SET MAG/WASHER
 09/02/11, DCH



O.D.O.T. DISTRICT 2 SURVEY OFFICE (USE ONLY)

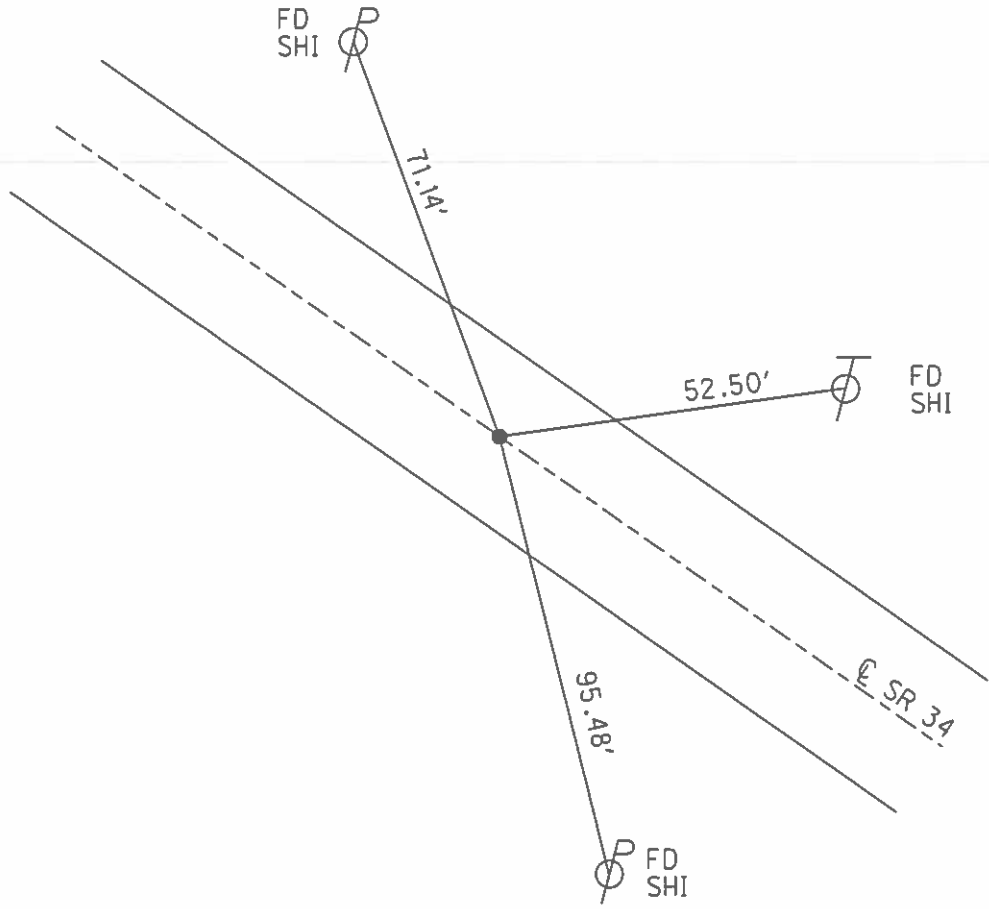
PERSONNEL _____ REFERENCE NO. 28 C SHEET 37 OF 55
 NOTES HOMAN DATE 06/09/11 ROUTE SR 34
 H.C. HOMAN WEATHER SUNNY COUNTY SR 34
 R.C. ROUSOS TEMP. 75° TOWNSHIP CENTER
 _____ SECTION 10
 _____ T 6 N R 2 E

TYPE MONUMENT IRON PIN
~~ON SURFACE~~ - BELOW 3.5"
 LEFT - ~~C~~ PAV'T - ~~RIGHT~~ 1.5'
 _____ TO _____ EDGE PAVEMENT
 S.L.M. 698+72.68



GRID: NORTHING: 671563.729 EASTING: 1388754.132

RECORD:
 SET MAG/WASHER
 09/02/11, DCH



O.D.O.T. DISTRICT 2 SURVEY OFFICE (USE ONLY)

PERSONNEL

REFERENCE NO. 28 D

SHEET 38 OF 55

NOTES RHOADES

DATE 7-1-20

ROUTE SR 34

H.C. AUBLE

WEATHER SUNNY

COUNTY WILLIAMS

R.C. MAHLER

TEMP. 81°F

TOWNSHIP CENTER

LEU

SECTION 11

DWG BY MAHLER PID PAVETRAIN

T 6 N R 2 E

TYPE MONUMENT MAG/WASHER

ON SURFACE - ~~BELOW~~ ON

OFFSET ☉ PAVEMENT ON LT : RT

- TO - EDGE PAVEMENT

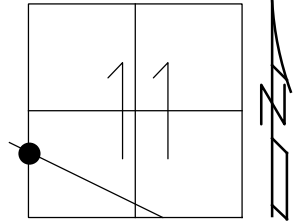
STATION: 707+94

HORZ.DATUM: NAD83 2011

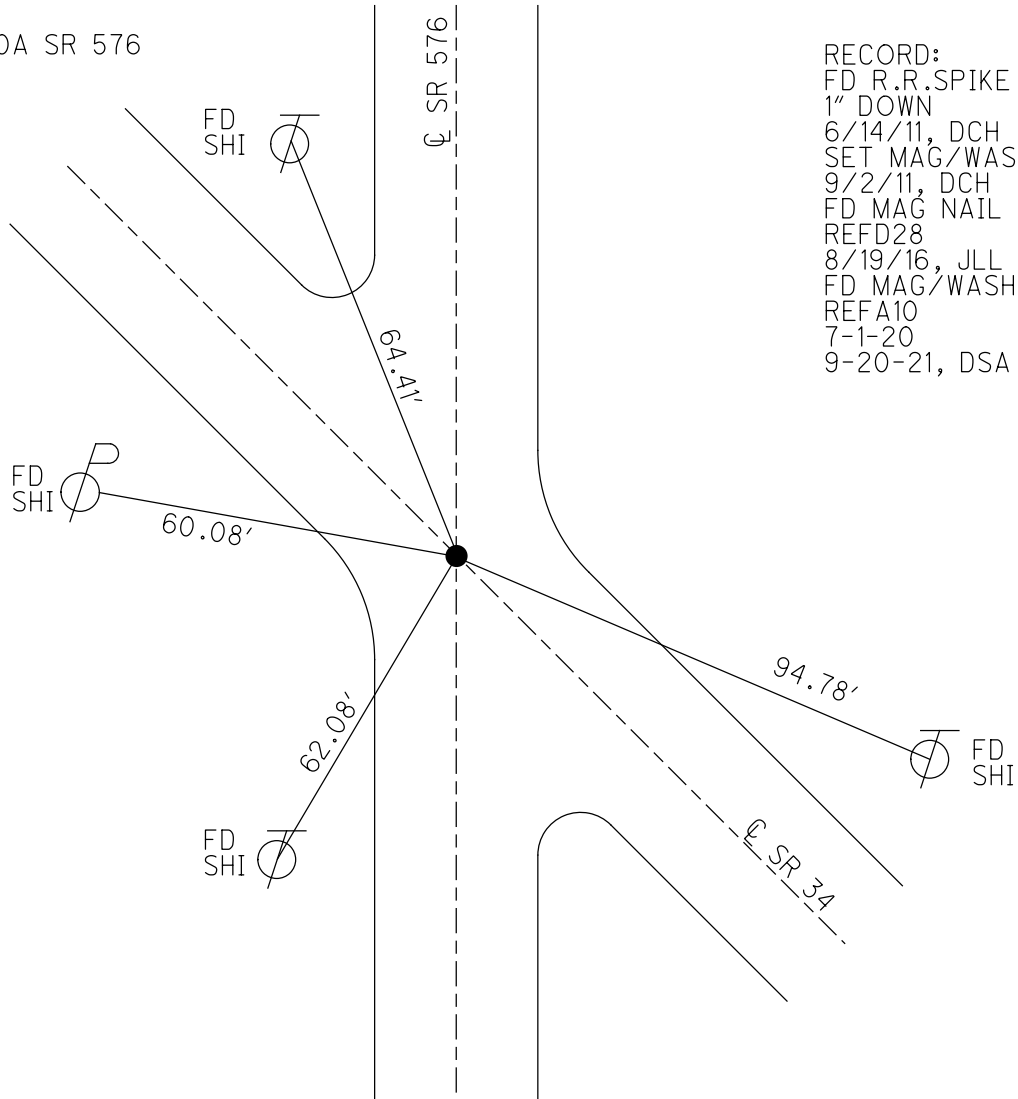
GEOID: NAVD88 2018

GRID: NORTHING: 671167.414

EASTING: 1389631.048



NOTE: REF10A SR 576

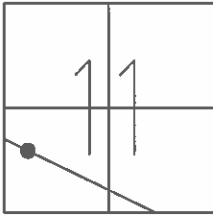


RECORD:
 FD R.R.SPIKE
 1" DOWN
 6/14/11, DCH
 SET MAG/WASHER
 9/2/11, DCH
 FD MAG NAIL
 REFD28
 8/19/16, JLL
 FD MAG/WASHER
 REFA10
 7-1-20
 9-20-21, DSA

O.D.O.T. DISTRICT 2 SURVEY OFFICE (USE ONLY)

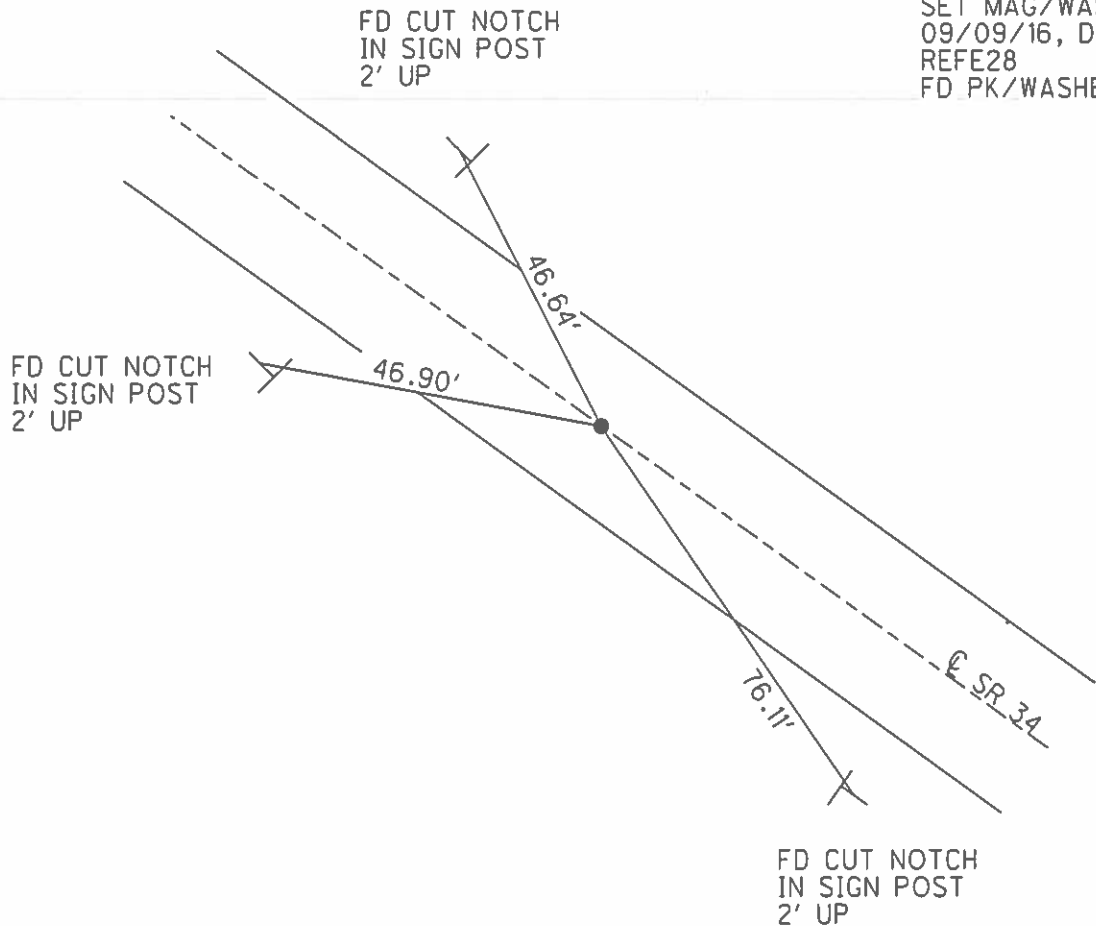
PERSONNEL _____ REFERENCE NO. 28 E SHEET 39 OF 55
 NOTES LEU DATE 04/08/16 ROUTE SR 34
 H.C. HOMAN WEATHER CLOUDY COUNTY WILLIAMS
 R.C. LEU TEMP. 32° TOWNSHIP CENTER
 _____ SECTION 11
 _____ T 6 N R 2 E

TYPE MONUMENT P.K./WASHER
 ON SURFACE - ~~BELOW~~ 3"
 LEFT - ~~C PAV'T~~ - ~~RIGHT~~ 1.0'
9.5' TO LT EDGE PAVEMENT
 S.L.M. 716+71.82



GRID: NORTHING: 670830.110 EASTING: 1390396.707

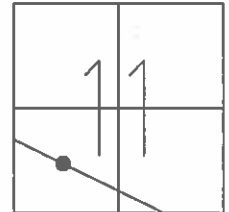
RECORD: 02/21/95
 SET P.K./WASHER ON
 TOP OF HILL P.O.T.
 VAN DUSEN
 SET P.K./WASHER
 07/02/96, CC
 SET MAG/WASHER
 09/09/16, DCH
 REFE28
 FD PK/WASHER



O.D.O.T. DISTRICT 2 SURVEY OFFICE (USE ONLY)

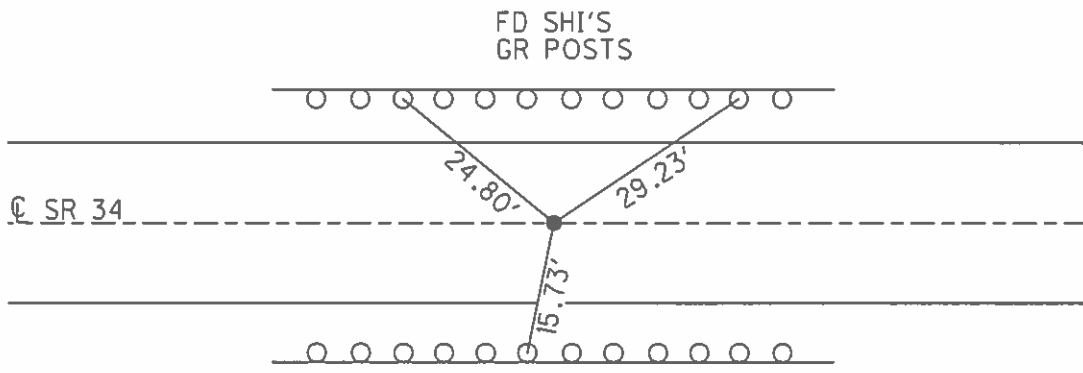
PERSONNEL _____ REFERENCE NO. 29 A SHEET 40 OF 55
 NOTES VAN DUSEN DATE 02/21/95 ROUTE SR 34
 H.C. MOSER WEATHER CLOUDY COUNTY WILLIAMS
 R.C. BARNHISEL TEMP. 25° TOWNSHIP CENTER
 _____ SECTION 11
 _____ T 6 N R 2 E

TYPE MONUMENT RR SPIKE
~~ON SURFACE~~ - BELOW 2"
~~LEFT~~ - ☉ PAV'T - ~~RIGHT~~ ON
10.0' TO LT EDGE PAVEMENT
 S.L.M. 723+08.79



GRID: NORTHING: - EASTING: -

RECORD:
 DNF, 4/08/16

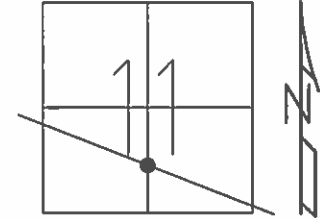


O.D.O.T. DISTRICT 2 SURVEY OFFICE (USE ONLY)

PERSONNEL _____ REFERENCE NO. 30 SHEET 41 OF 55

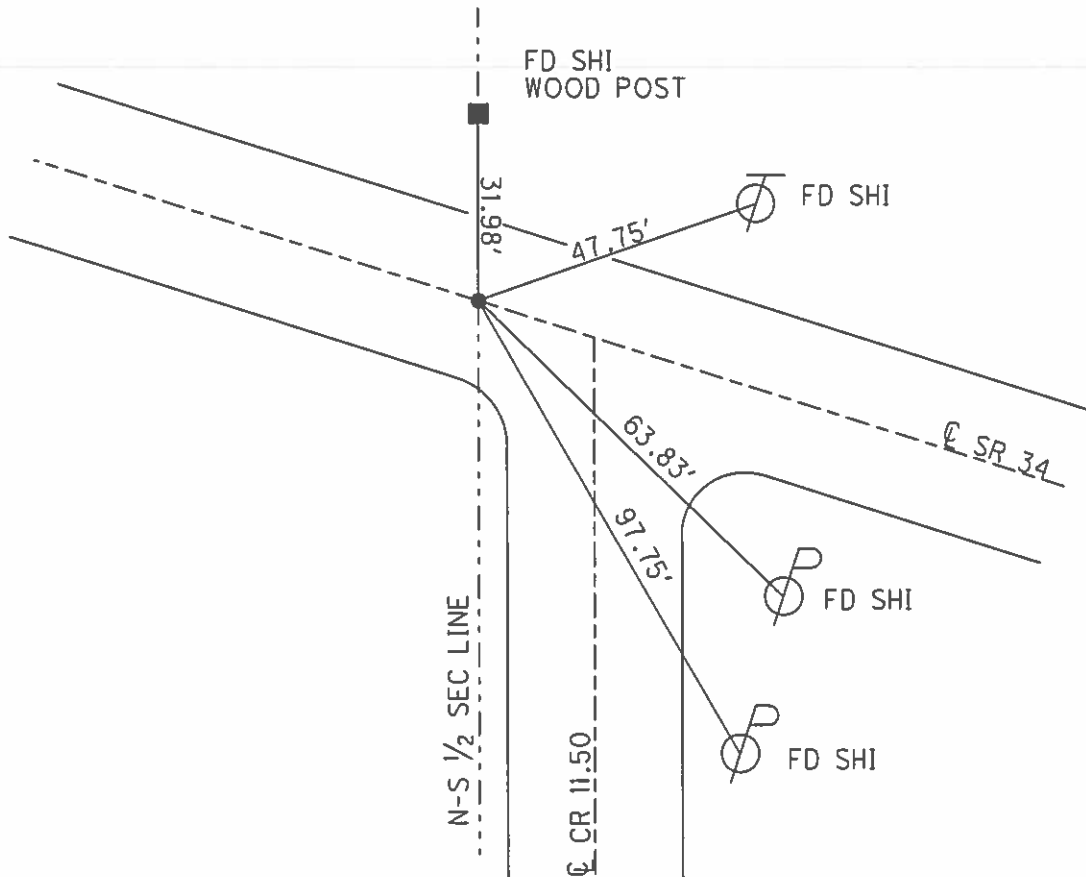
NOTES	<u>LEU</u>	DATE	<u>04/08/16</u>	ROUTE	<u>SR 34</u>
H.C.	<u>HOMAN</u>	WEATHER	<u>CLOUDY</u>	COUNTY	<u>WILLIAMS</u>
R.C.	<u>LEU</u>	TEMP.	<u>32°</u>	TOWNSHIP	<u>CENTER</u>
				SECTION	<u>11</u>
				T <u>6</u> N	R <u>2</u> E

TYPE MONUMENT SMALL RR SPIKE
 ON SURFACE - ~~BELOW~~ ON
 LEFT - ~~C PAV'T~~ - ~~RIGHT~~ 0.3'
10.1' TO LT EDGE PAVEMENT
 S.L.M. 737+19



GRID: NORTHING: 669979.188 EASTING: 1392303.187

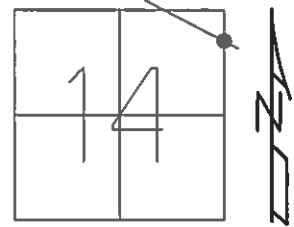
RECORD:
 SET PK/WASHER
 07/30/01
 UNCOVERED PK NAIL
 09/09/16, DCH
 FD PK/WASHER
 REF30



O.D.O.T. DISTRICT 2 SURVEY OFFICE (USE ONLY)

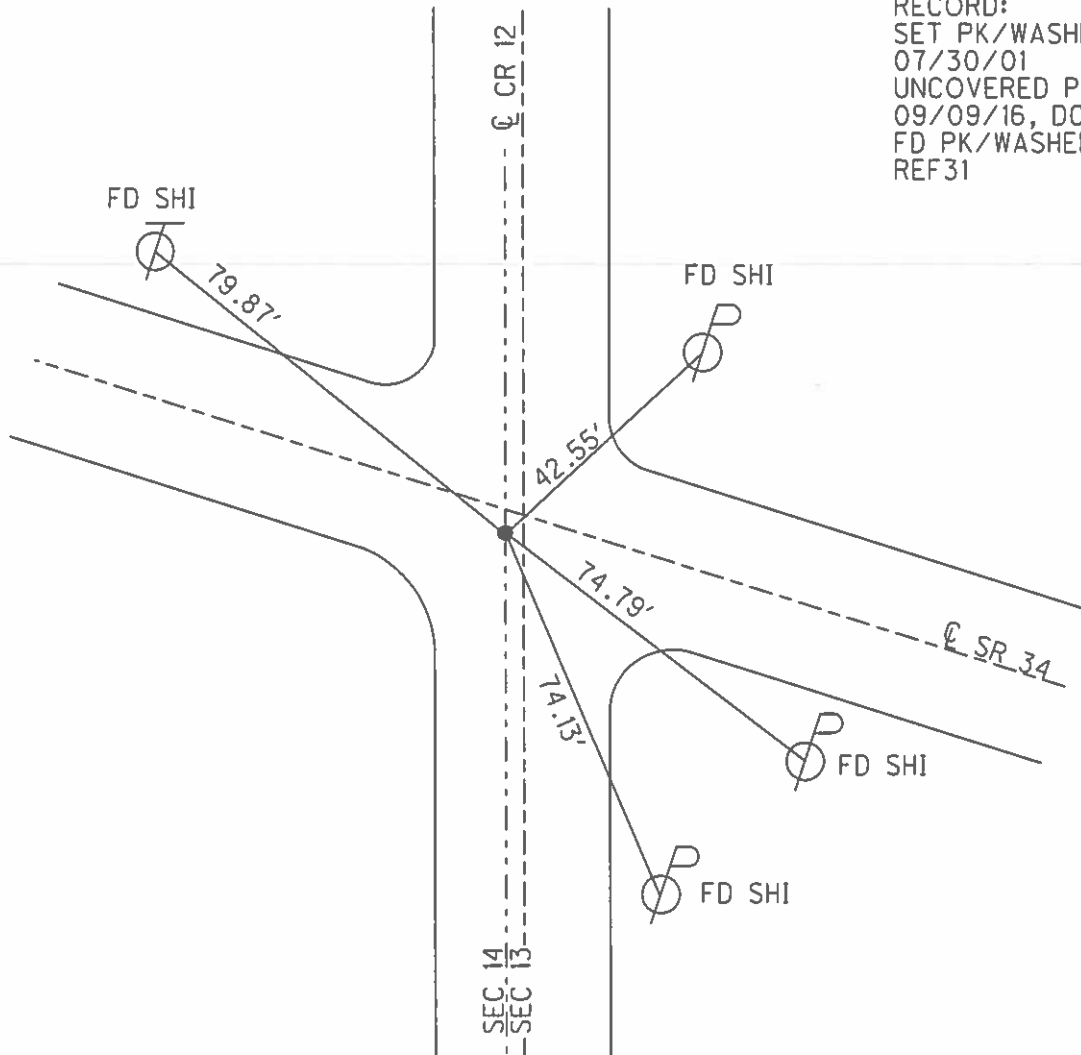
PERSONNEL _____ REFERENCE NO. 31 SHEET 42 OF 55
 NOTES LEU DATE 04/08/16 ROUTE SR 34
 H.C. HOMAN WEATHER CLOUDY COUNTY WILLIAMS
 R.C. LEU TEMP. 34° TOWNSHIP CENTER
 _____ SECTION 14
 _____ T 6 N R 2 E

TYPE MONUMENT LG RR SPIKE
~~ON SURFACE~~ - BELOW 4"
~~LEFT - C PAV'T~~ - RIGHT 4.8'
 _____ TO _____ EDGE PAVEMENT
 S.L.M. 766+49



GRID: NORTHING: 669979.188 EASTING: 1392303.187

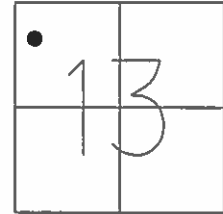
RECORD:
 SET PK/WASHER
 07/30/01
 UNCOVERED PK NAIL
 09/09/16, DCH
 FD PK/WASHER
 REF31



O.D.O.T. DISTRICT 2 SURVEY OFFICE (USE ONLY)

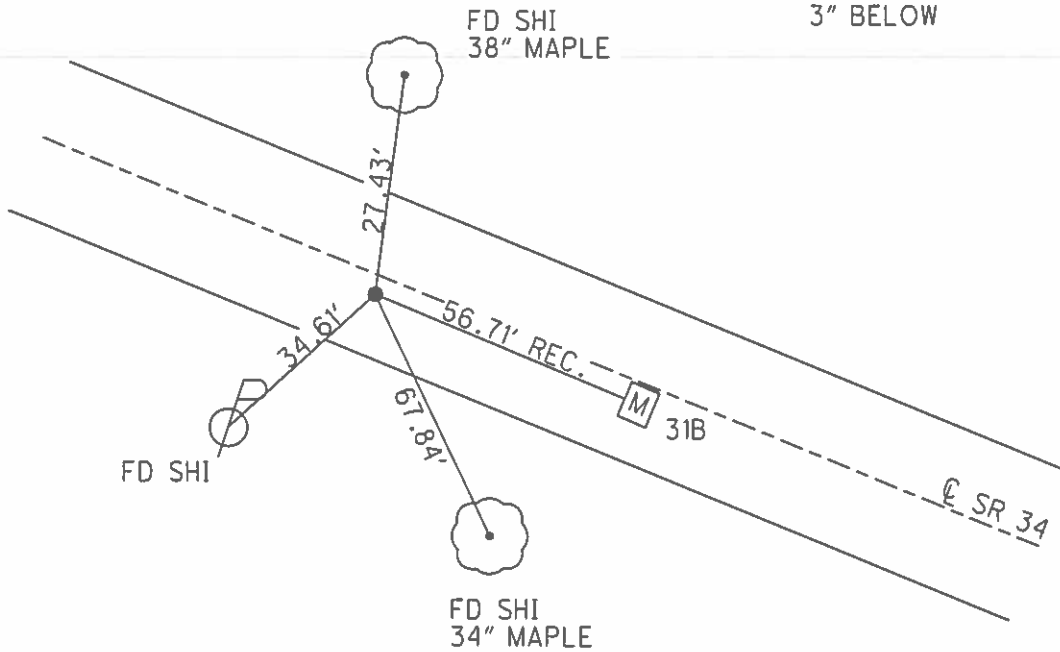
PERSONNEL _____ REFERENCE NO. 31 A SHEET 43 OF 55
 NOTES LEU DATE 04/08/16 ROUTE SR 34
 H.C. HOMAN WEATHER CLOUDY COUNTY WILLIAMS
 R.C. LEU TEMP. 34° TOWNSHIP CENTER
 _____ SECTION 13
 _____ T 6 N R 2 E

TYPE MONUMENT SM RR SPIKE
 ON SURFACE - ~~BELOW~~ _____ ON _____
~~LEFT~~ - ~~C~~ PAVT - RIGHT 2.1'
8.7' TO RT EDGE PAVEMENT
 S.L.M. 775+06



GRID: NORTHING: 668421.817 EASTING: 1395757.321

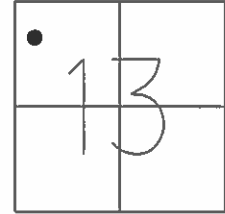
RECORD:
 SET PK/WASHER
 07/30/01
 SET MAG/WASHER
 REFA31
 09/09/16, DCH
 FD SM RSPK
 3" BELOW



O.D.O.T. DISTRICT 2 SURVEY OFFICE (USE ONLY)

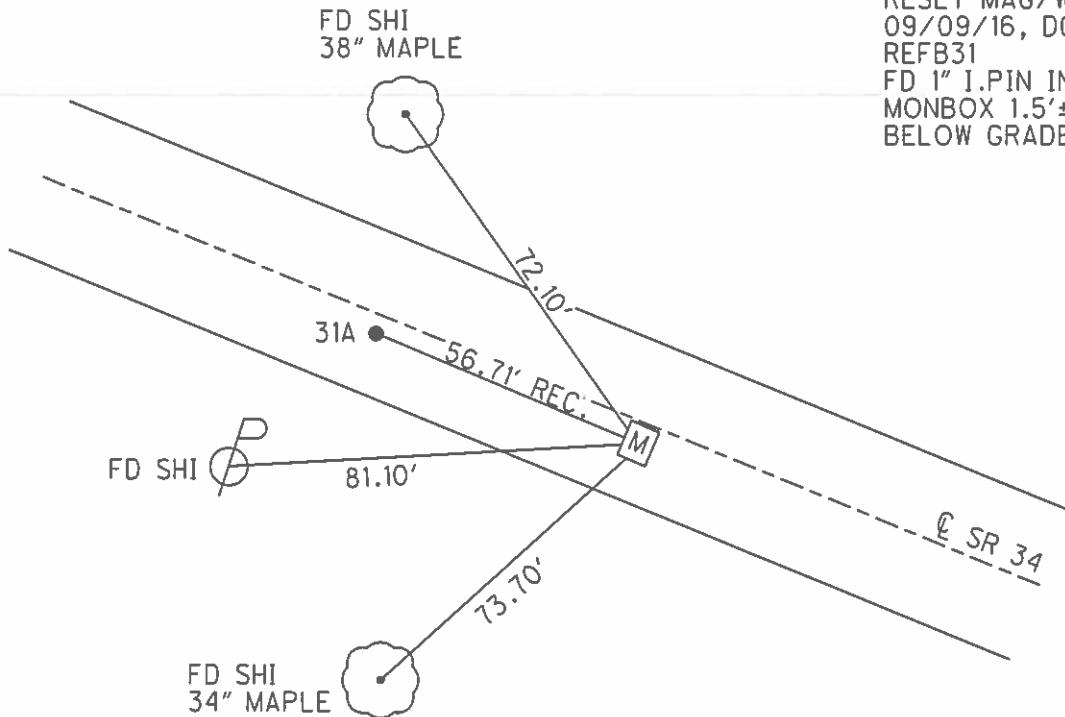
PERSONNEL _____ REFERENCE NO. 31 B SHEET 44 OF 55
 NOTES LEU DATE 04/08/16 ROUTE SR 34
 H.C. HOMAN WEATHER CLOUDY COUNTY WILLIAMS
 R.C. LEU TEMP. 34° TOWNSHIP CENTER
 _____ SECTION 13
 _____ T 6 R 2 E

TYPE MONUMENT MONBOX
 ON SURFACE - ~~BELOW~~ ON
~~LEFT - C PAVT~~ - RIGHT 1.2'
10.0' TO RT EDGE PAVEMENT
 S.L.M. 775+62



GRID: NORTHING: 668398.407 EASTING: 1395808.890

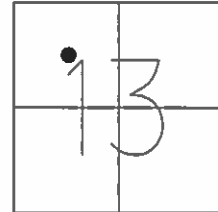
RECORD: PI
 STA. 314+56.65
 (1941 PLAN)
 Δ=CT 0°-06'-03"
 RESET PK/WASHER
 07/30/01
 RESET MAG/WASHER
 09/09/16, DCH
 REFB31
 FD 1" I.PIN IN
 MONBOX 1.5'±
 BELOW GRADE



O.D.O.T. DISTRICT 2 SURVEY OFFICE (USE ONLY)

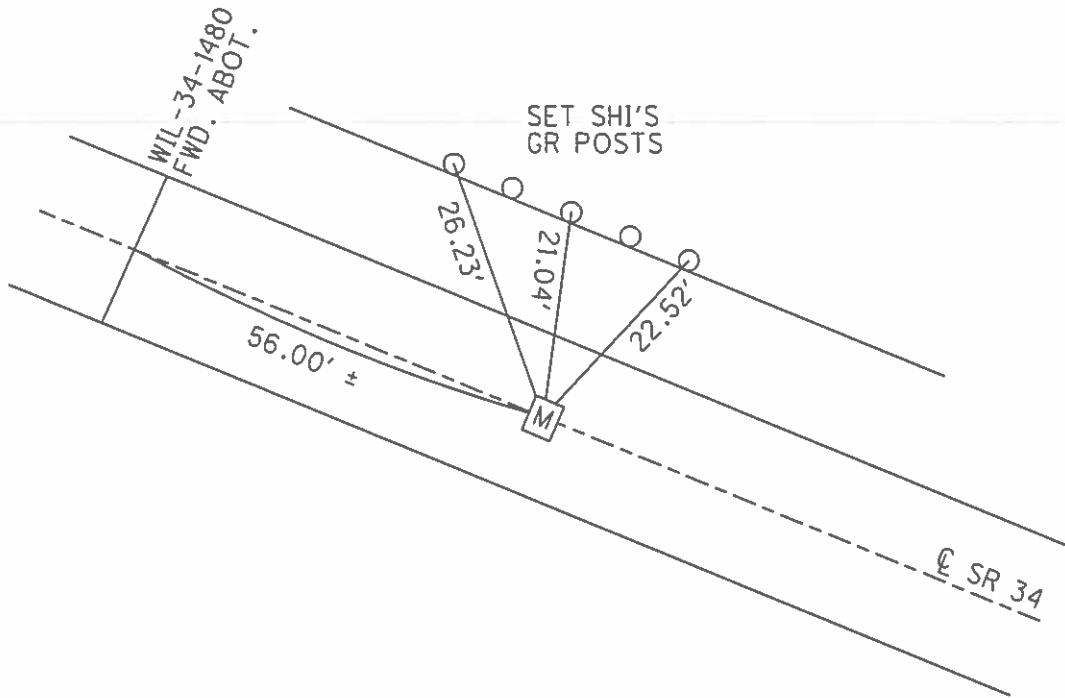
PERSONNEL _____ REFERENCE NO. 31 C SHEET 45 OF 55
NOTES LEU DATE 04/08/16 ROUTE SR 34
H.C. HOMAN WEATHER CLOUDY COUNTY WILLIAMS
R.C. LEU TEMP. 34° TOWNSHIP CENTER
SECTION 13
T 6 R 2 E

TYPE MONUMENT MONBOX
ON SURFACE - ~~BELOW~~ ON _____
LEFT - ~~C PAV'T~~ - RIGHT 0.5'
10.9' TO LT EDGE PAVEMENT
S.L.M. 782+48



GRID: NORTHING: 668116.645 EASTING: 1396434.552

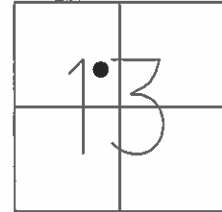
RECORD:
FD MONBOX
W/ 1" IPIN
REFC31



O.D.O.T. DISTRICT 2 SURVEY OFFICE (USE ONLY)

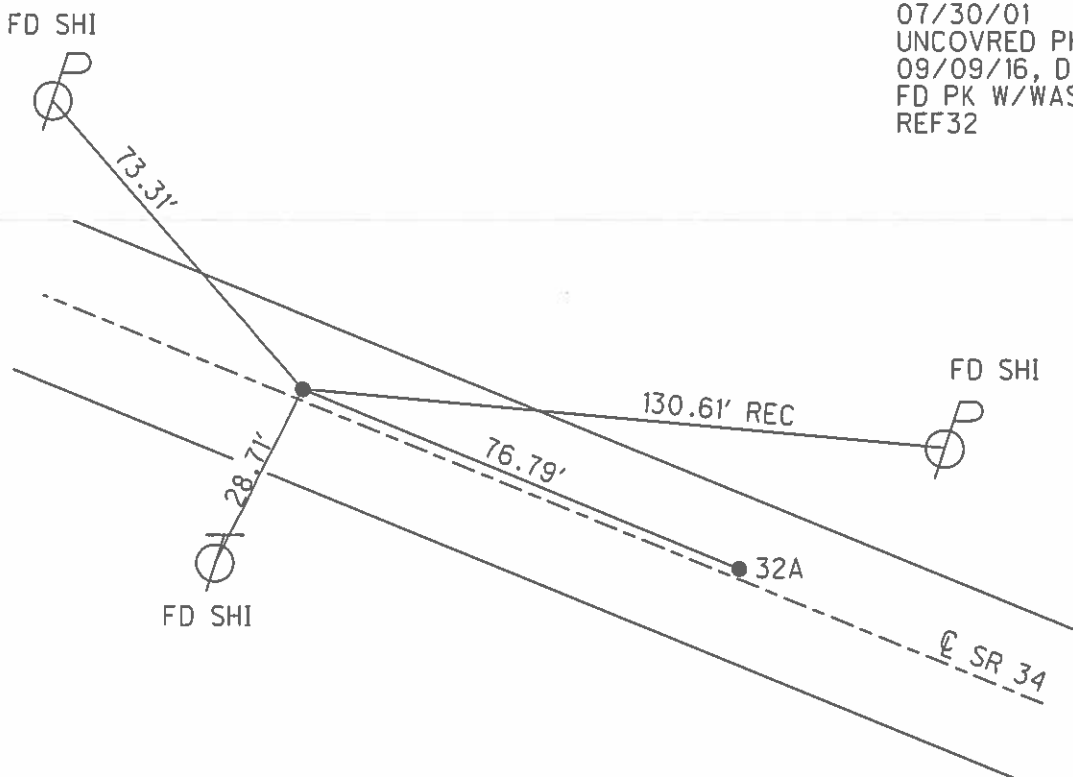
PERSONNEL _____ REFERENCE NO. 32 SHEET 46 OF 55
NOTES LEU DATE 04/08/16 ROUTE SR 34
H.C. HOMAN WEATHER CLOUDY COUNTY WILLIAMS
R.C. LEU TEMP. 34° TOWNSHIP CENTER
SECTION 13
T 6 N R 2 E

TYPE MONUMENT PK NAIL
ON SURFACE - ~~BELOW~~ ON
LEFT - ~~C PAV'T~~ - ~~RIGHT~~ 2.8
7.4' TO LT EDGE PAVEMENT
S.L.M. 794+75



GRID: NORTHING: 667612.501 EASTING: 1397554.351

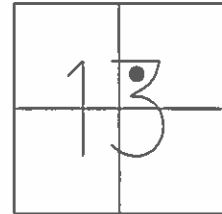
RECORD:
SET PK/WASHER
07/30/01
UNCOVERED PK NAIL
09/09/16, DCH
FD PK W/WASHER
REF32



O.D.O.T. DISTRICT 2 SURVEY OFFICE (USE ONLY)

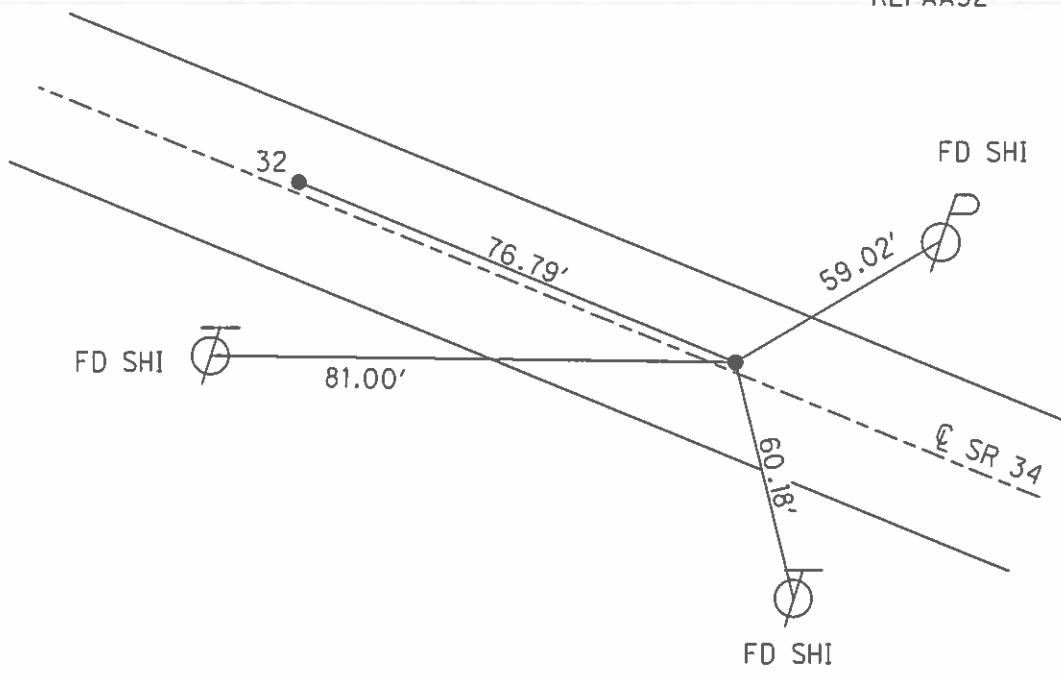
PERSONNEL _____ REFERENCE NO. 32 A SHEET 47 OF 55
 NOTES LEU DATE 04/08/16 ROUTE SR 34
 H.C. HOMAN WEATHER CLOUDY COUNTY WILLIAMS
 R.C. LEU TEMP. 34° TOWNSHIP CENTER
 SECTION 13
 T 6 N R 2 E

TYPE MONUMENT _____ PK NAIL _____
 ON SURFACE - ~~BELOW~~ _____ YES _____
 LEFT - ~~C PAVT~~ - RIGHT _____ 0.3 _____
10.2' TO LT EDGE PAVEMENT
 S.L.M. 795+51



GRID: NORTHING: 667578.337 EASTING: 1397623.098

RECORD: P.I.
 STA. 795+25±
 $\Delta=0^{\circ}-25'-09''$ RT
 1941 PLAN
 RESET PK/WASHER
 07/30/01
 UNCOVERED PK NAIL
 09/09/16, DCH
 FD PK W/WASHER
 REFAA32

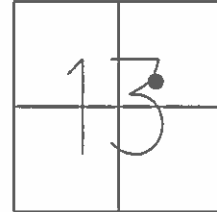


O.D.O.T. DISTRICT 2 SURVEY OFFICE (USE ONLY)

PERSONNEL _____ REFERENCE NO. 32 AB SHEET 48 OF 55

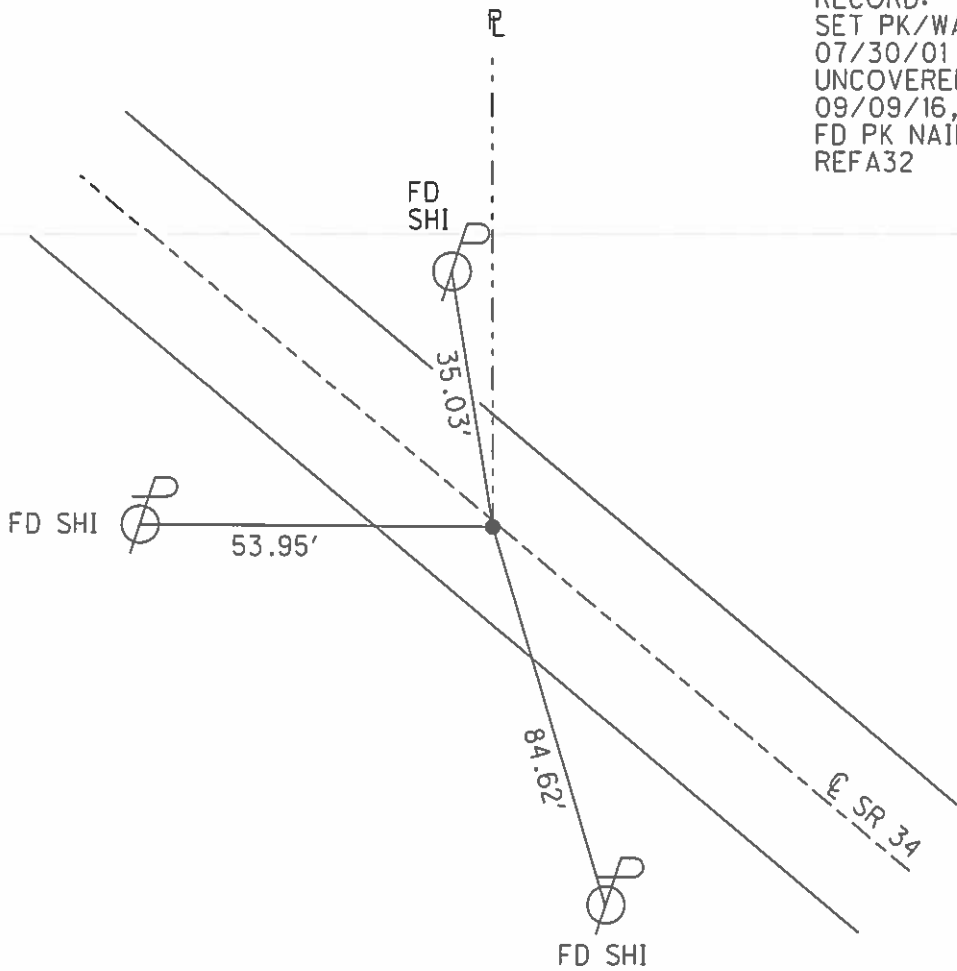
NOTES LEU DATE 04/08/16 ROUTE SR 34
 H.C. HOMAN WEATHER CLOUDY COUNTY WILLIAMS
 R.C. LEU TEMP. 34° TOWNSHIP CENTER
 _____ SECTION 13
 _____ T 6 N R 2 E

TYPE MONUMENT _____ PK NAIL _____
 ON SURFACE - ~~BELOW~~ _____ ON _____
 LEFT - ~~C PAVT~~ - ~~RIGHT~~ 0.3'
10.0' TO LT EDGE PAVEMENT
 S.L.M. 801+68



GRID: NORTHING: 667323.998 EASTING: 1398182.718

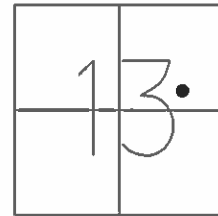
RECORD:
 SET PK/WASHER
 07/30/01
 UNCOVERED PK NAIL
 09/09/16, DCH
 FD PK NAIL/WASHER
 REFA32



O.D.O.T. DISTRICT 2 SURVEY OFFICE (USE ONLY)

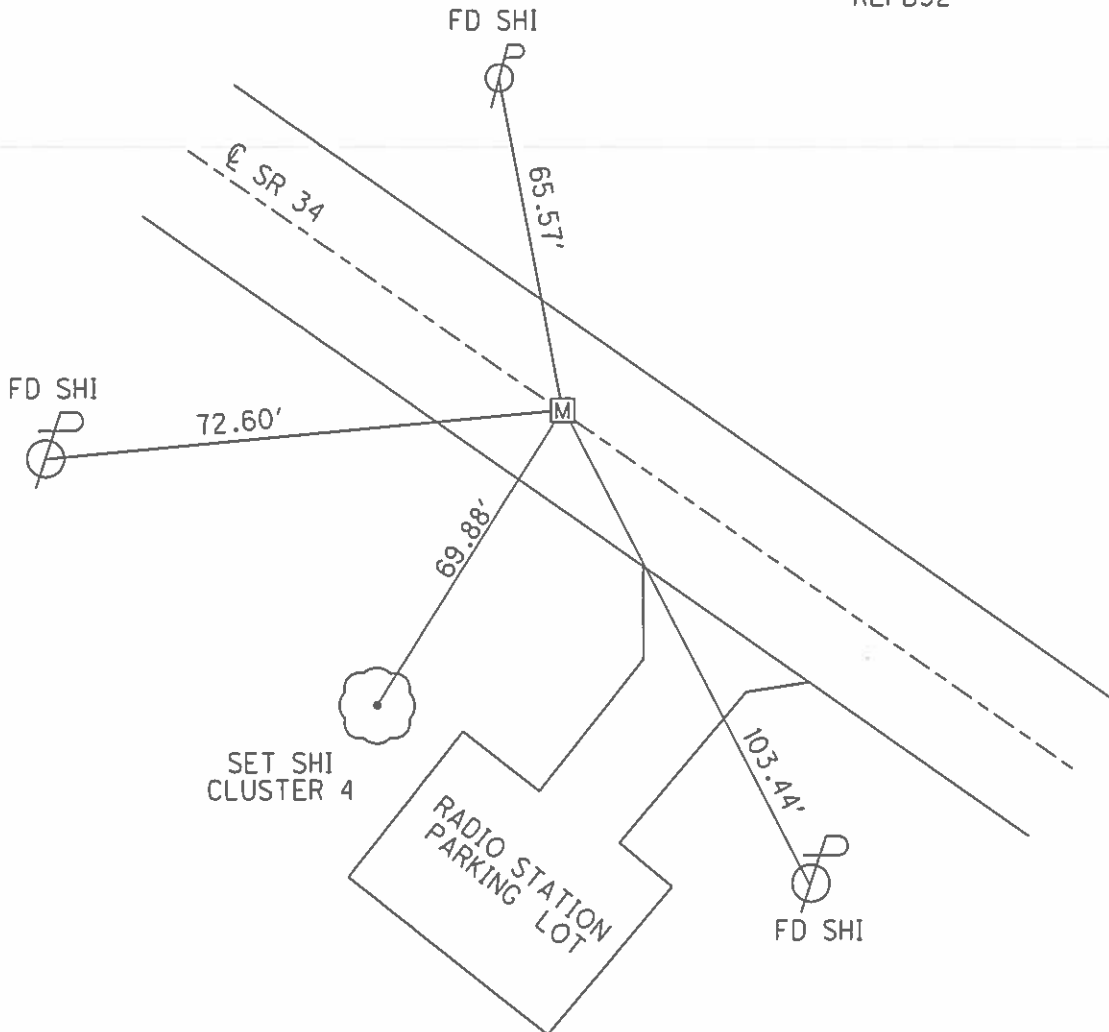
PERSONNEL _____ REFERENCE NO. 32 B SHEET 49 OF 55
 NOTES LEU DATE 01/14/08 ROUTE SR 34
 H.C. HOMAN WEATHER COLD COUNTY WILLIAMS
 R.C. LEU TEMP. 28° TOWNSHIP CENTER
 _____ SECTION 13
 _____ T 6 N R 2 E

TYPE MONUMENT _____ MONBOX _____
 ON SURFACE - ~~BELOW~~ _____ ON _____
~~LEFT~~ - C PAV'T - ~~RIGHT~~ _____ ON _____
10.5' TO RT EDGE PAVEMENT
 S.L.M. 807+33.46



GRID: NORTHING: 666891.302 EASTING: 1399134.495

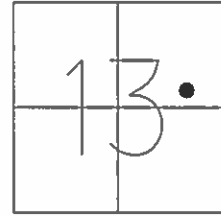
RECORD:
 FD MONBOX W/ 1" I.PIN
 REFB32



O.D.O.T. DISTRICT 2 SURVEY OFFICE (USE ONLY)

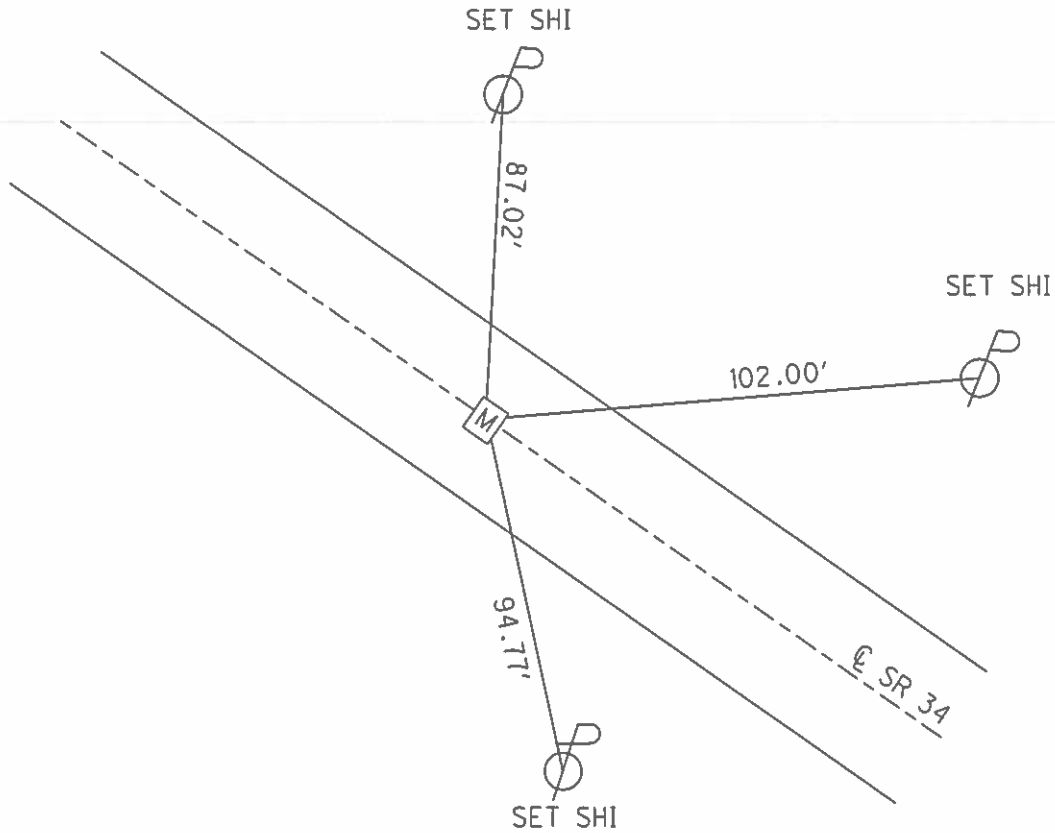
PERSONNEL _____ REFERENCE NO. 32 C SHEET 50 OF 55
NOTES MOSE DATE 06/09/01 ROUTE SR 34
H.C. CANTERBURY WEATHER HOT COUNTY WILLIAMS
R.C. CANTERBURY TEMP. 95° TOWNSHIP CENTER
SECTION 13
T 6 N R 2 E

TYPE MONUMENT MONBOX
ON SURFACE - ~~BELOW~~ ON
~~LEFT~~ - Q PAV'T - ~~RIGHT~~ ON
10.5' TO RT EDGE PAVEMENT
S.L.M. 814+14



GRID: NORTHING: 666812.838 EASTING: 1399318.364

RECORD:
FD MONBOX W/ 1" I.PIN
REFC32



O.D.O.T. DISTRICT 2 SURVEY OFFICE (USE ONLY)

PERSONNEL _____ REFERENCE NO. 32 D SHEET 51 OF 55

NOTES MOSE DATE 06/09/01 ROUTE SR 34
 H.C. CANTERBURY WEATHER HOT COUNTY WILLIAMS
 R.C. CANTERBURY TEMP. 95° TOWNSHIP CENTER
 _____ SECTION 13
 _____ T 6 N R 2 E

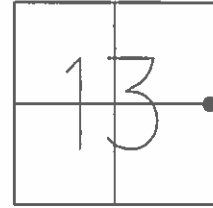
TYPE MONUMENT MONBOX W/IPIN

ON SURFACE - ~~BELOW~~ ON

~~LEFT~~ - Q PAV'T - ~~RIGHT~~ ON

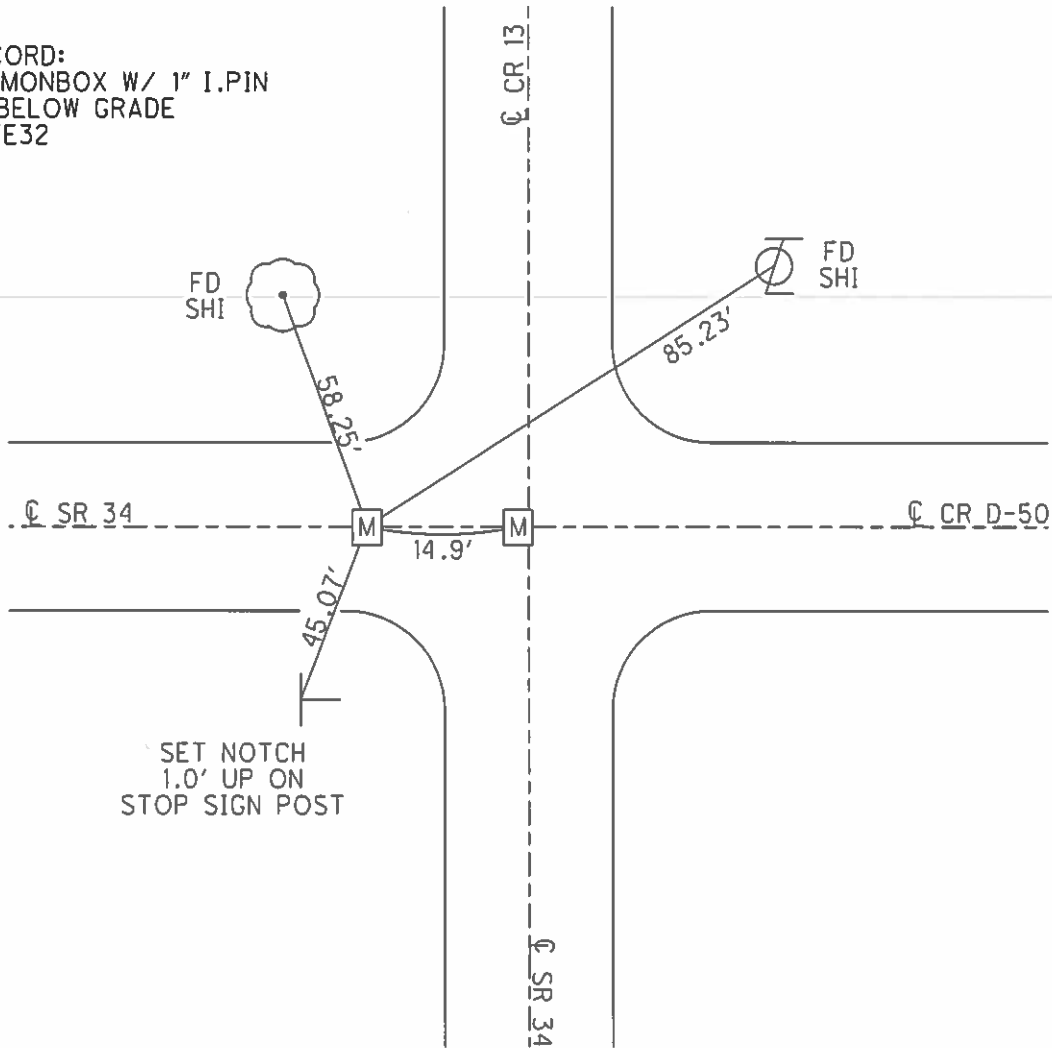
- TO - EDGE PAVEMENT

S.L.M. 823+53



GRID: NORTHING: 666713.420 EASTING: 1400245.905

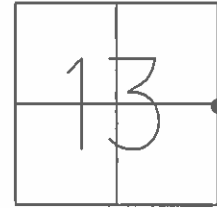
RECORD:
 FD MONBOX W/ 1" I.PIN
 6" BELOW GRADE
 REFE32



O.D.O.T. DISTRICT 2 SURVEY OFFICE (USE ONLY)

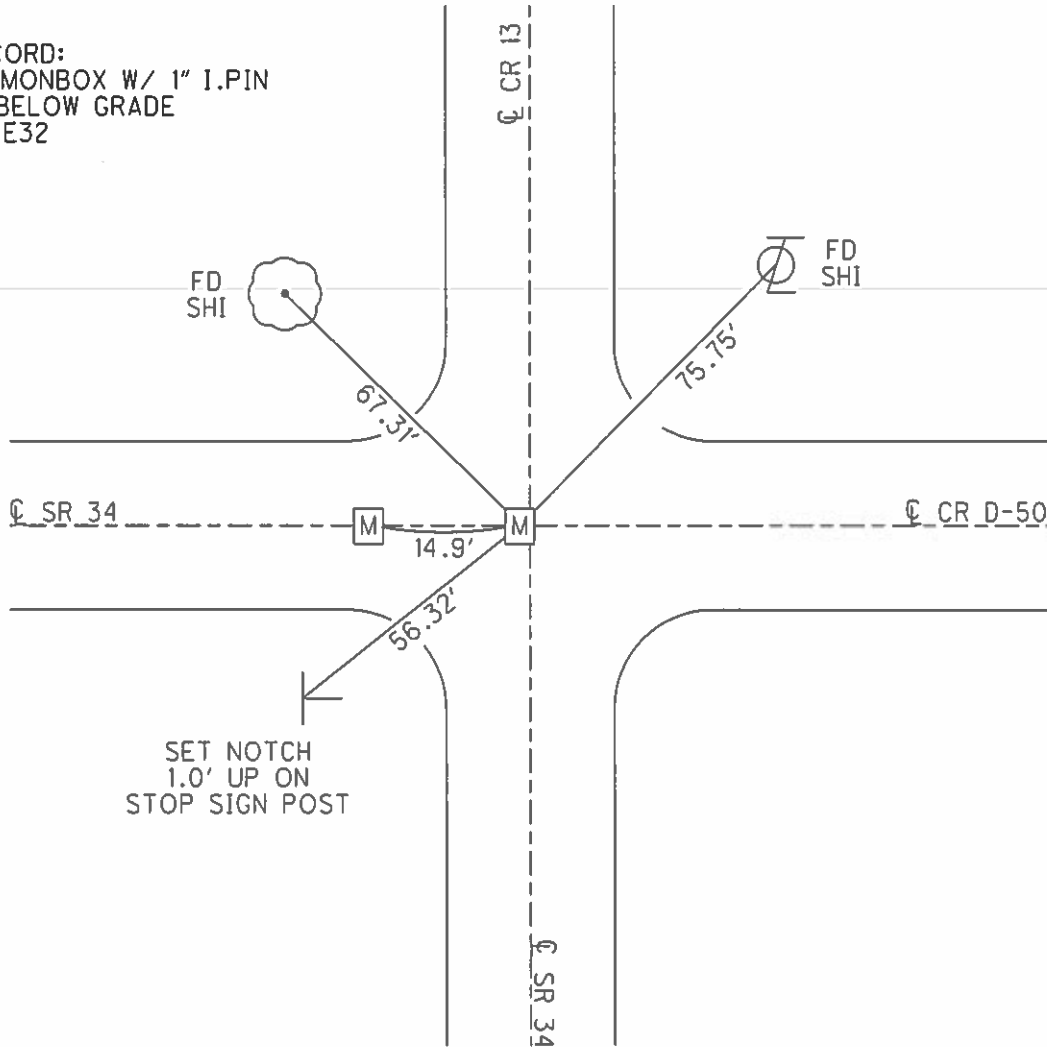
PERSONNEL _____ REFERENCE NO. 32 E SHEET 52 OF 55
 NOTES MOSER DATE 06/09/01 ROUTE SR 34
 H.C. CANTERBURY WEATHER HOT COUNTY WILLIAMS
 R.C. CANTERBURY TEMP. 95° TOWNSHIP CENTER
 SECTION 13
 T 6 N R 2 E

TYPE MONUMENT MONBOX W/IPIN
 ON SURFACE - ~~BELOW~~ ON
~~LEFT~~ - Q PAV'T - ~~RIGHT~~ ON
TO EDGE PAVEMENT
 S.L.M. 823+68



GRID: NORTHING: 666713.135 EASTING: 1400260.788

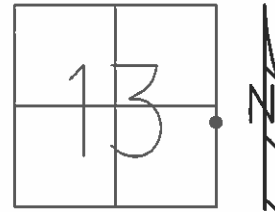
RECORD:
 FD MONBOX W/ 1" I.PIN
 6" BELOW GRADE
 REFE32



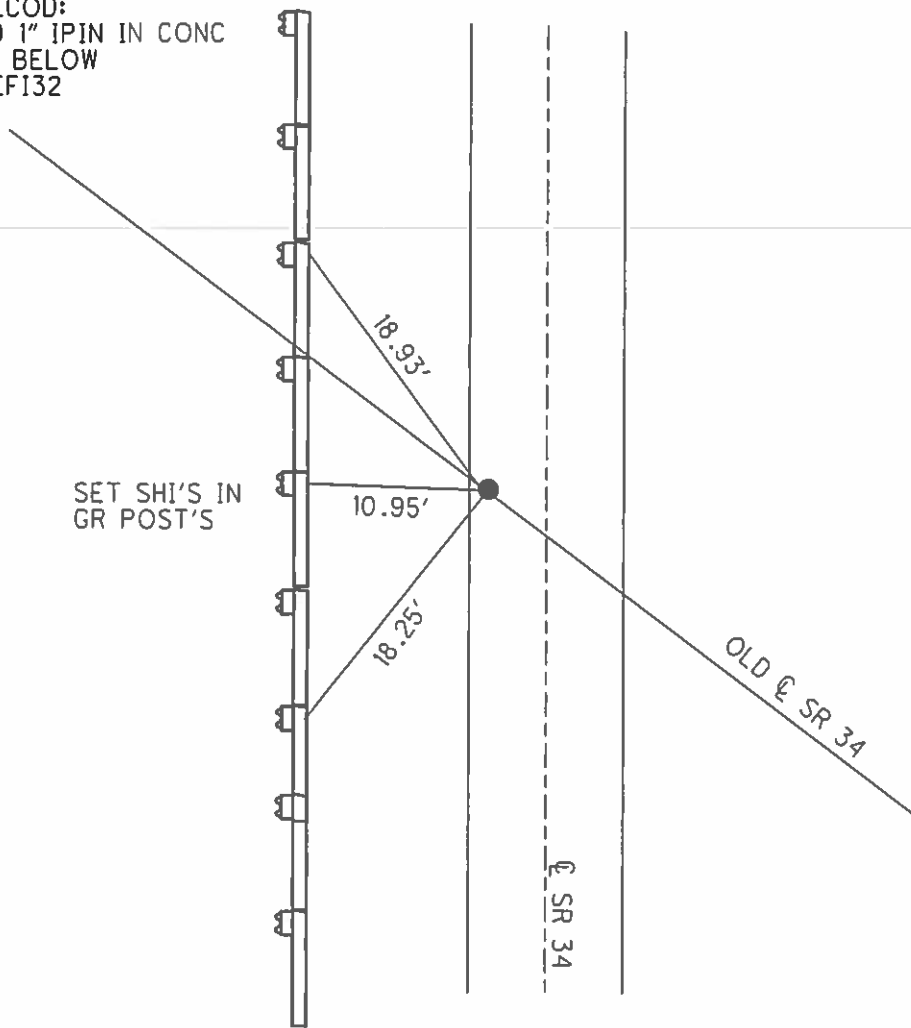
O.D.O.T. DISTRICT 2 SURVEY OFFICE (USE ONLY)

PERSONNEL _____ REFERENCE NO. 33 SHEET 53 OF 55
 NOTES HUSS DATE 01/14/08 ROUTE SR 34
 H.C. CANTERBURY WEATHER COLD COUNTY WILLIAMS
 R.C. NEISE TEMP. 28° TOWNSHIP CENTER
 SECTION 13
 T 6 N R 2 E

TYPE MONUMENT _____ CMON _____
 ON SURFACE - ~~BELOW~~ 6"
 LEFT - ~~C PAV'T~~ - ~~RIGHT~~ 16'
0.9' TO W EDGE PAVEMENT
 S.L.M. (819+47.55 REC)
 GRID: NORTHING: 666388.875 EASTING: 1400239.775



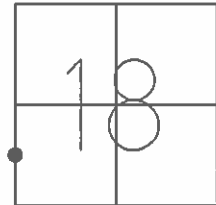
RECOD:
 FD 1" IPIN IN CONC
 6" BELOW
 REF132



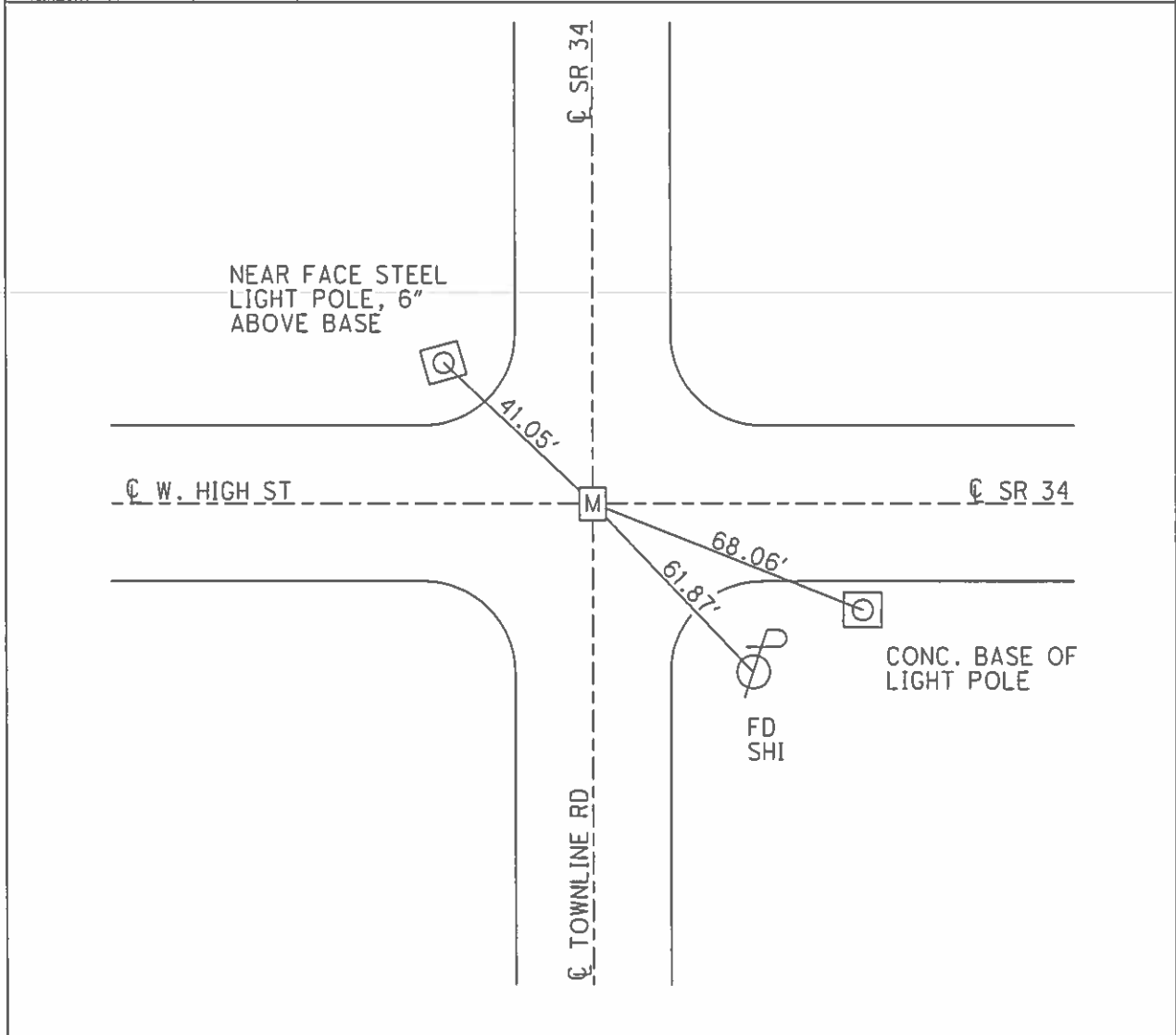
O.D.O.T. DISTRICT 2 SURVEY OFFICE (USE ONLY)

PERSONNEL _____ REFERENCE NO. 34 SHEET 54 OF 55
 NOTES LOEHRKE DATE 04/20/94 ROUTE SR 34
 H.C. CANTERBURY WEATHER NICE COUNTY WILLIAMS
 R.C. HERMILLER TEMP. 50° TOWNSHIP PULASKI
 _____ VOGEL _____ SECTION 18
 _____ T 6 N R 2 E

TYPE MONUMENT _____ MONBOX _____
 ON SURFACE - ~~BELOW~~ _____ ON _____
~~LEFT~~ - Q PAV'T - ~~RIGHT~~ _____ ON _____
 _____ TO _____ EDGE PAVEMENT
 S.L.M. _____ 836+95 _____



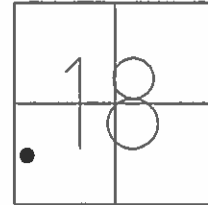
GRID: NORTHING: _____ EASTING: _____



O.D.O.T. DISTRICT 2 SURVEY OFFICE (USE ONLY)

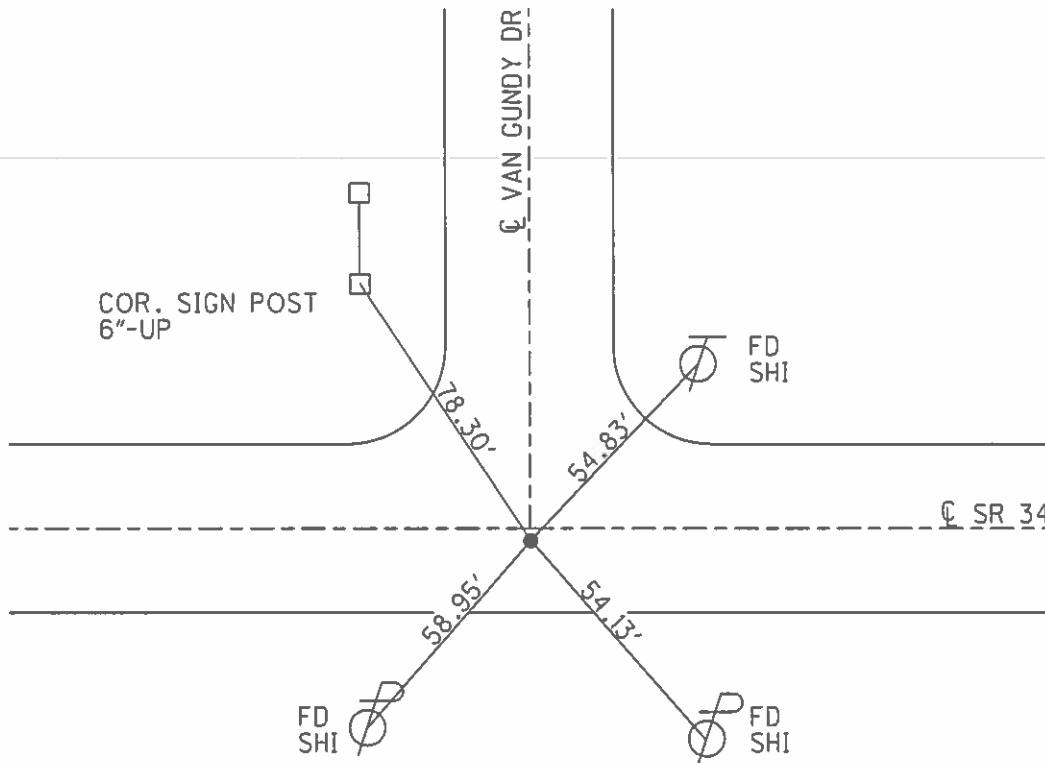
PERSONNEL _____ REFERENCE NO. 35 SHEET 55 OF 55
 NOTES LOEHRKE DATE 04/20/94 ROUTE SR 34
 H.C. CANTERBURY WEATHER NICE COUNTY WILLIAMS
 R.C. HERMILLER TEMP. 55° TOWNSHIP PULASKI
 _____ VOGEL _____ SECTION 18
 _____ T 6 N R 2 E

TYPE MONUMENT SM RR SPIKE
 ON SURFACE - ~~BELOW~~ ON
~~LEFT - C PAV'T~~ - RIGHT 0.2'
23.9' TO RT. EDGE PAVEMENT
 S.L.M. 843+19



GRID: NORTHING: _____ EASTING: _____

RECORD:
 SET PK/WASHER
 06/21/94, CL



O.D.O.T. DISTRICT 2 SURVEY OFFICE (USE ONLY)

PERSONNEL

REFERENCE NO. 35 A

SHEET 1 OF 17

NOTES LOEHRKE

DATE 4/20/94

ROUTE SR 34

H.C. CANTERBURY

WEATHER CLOUDY

COUNTY WILLIAMS

R.C. HERMILLER

TEMP. 55°

TOWNSHIP PULOSKI

VOGEL

SECTION 18

DWG BY RHOADES PID _____

T 6 N R 3 E

TYPE MONUMENT MONBOX

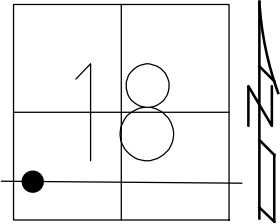
ON SURFACE - ~~BELOW~~ ON _____

OFFSET CL PAVEMENT ON _____ LT : RT
23.9' TO LT EDGE PAVEMENT

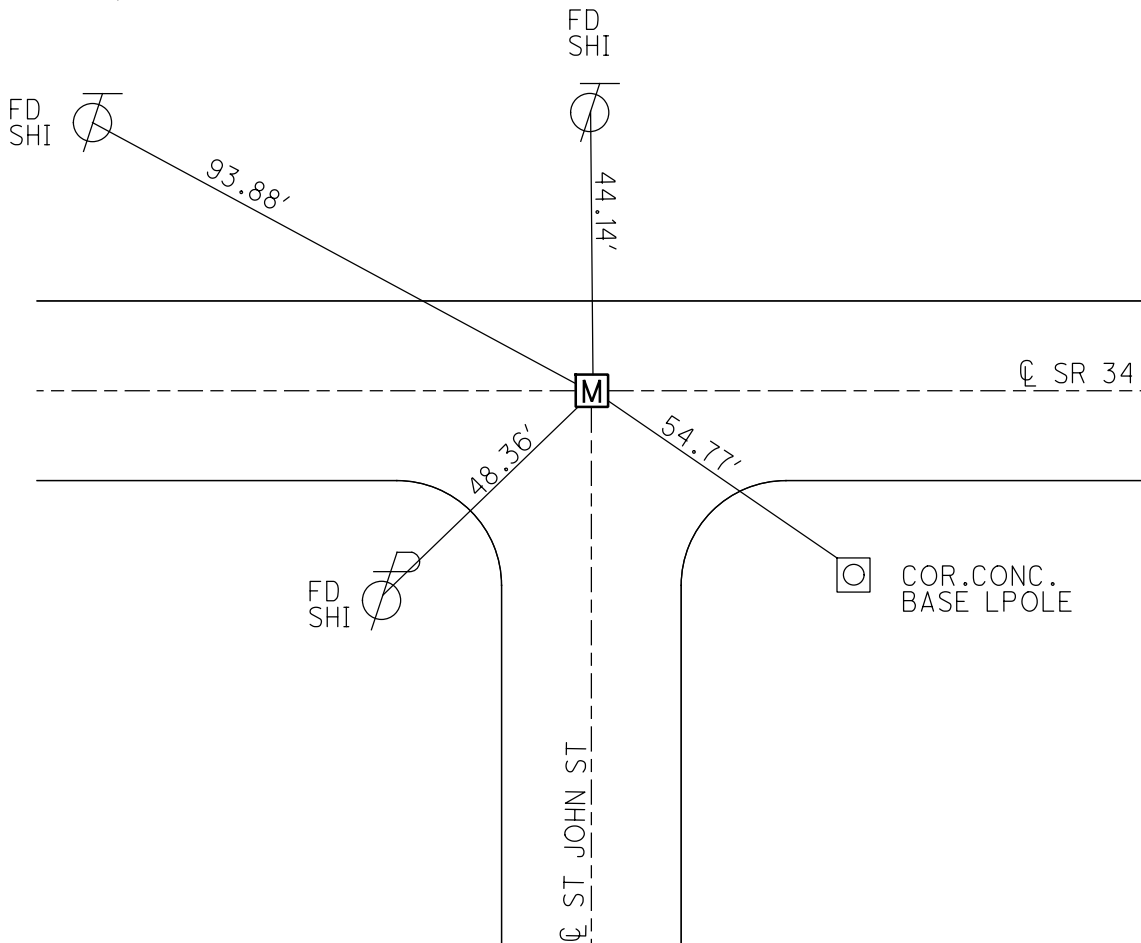
STATION: 846+42

HORIZ.DATUM: _____ GEOID: _____

GRID: NORTHING: _____ EASTING: _____



RECORD:
 FD MONBOX
 4/20/94, CL



O.D.O.T. DISTRICT 2 SURVEY OFFICE (USE ONLY)

PERSONNEL

REFERENCE NO. 35 B

SHEET 2 OF 17

NOTES LOEHRKE DATE 4/20/94
 H.C. CANTERBURY WEATHER CLOUDY
 R.C. HERMILLER TEMP. 55°
VOGEL

ROUTE SR 34
 COUNTY WILLIAMS
 TOWNSHIP PULOSKI
 SECTION 18

DWG BY RHOADES PID _____

T 6 N R 3 E

TYPE MONUMENT P.K.NAIL

ON SURFACE - ~~BELOW~~ ON _____

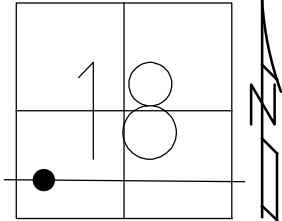
OFFSET \varnothing PAVEMENT ON _____ LT : RT

23.8' TO LT EDGE PAVEMENT

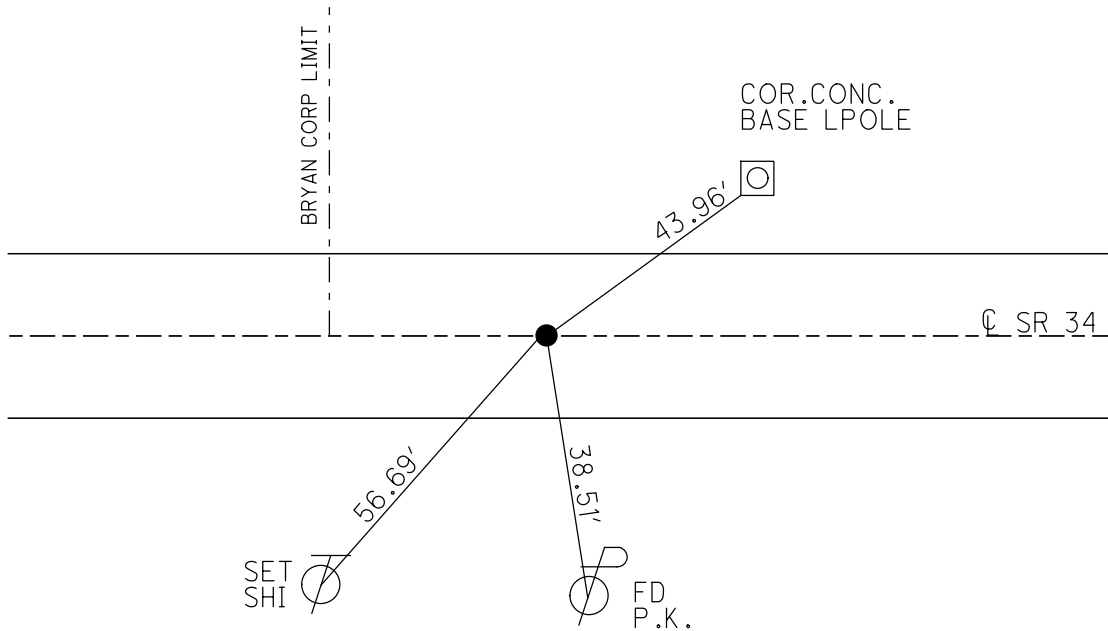
STATION: 849+55

HORZ.DATUM: _____ GEOID: _____

GRID: NORTHING: _____ EASTING: _____



RECORD: P.O.T.
 STA. 19+46.79
 FD P.K.NAIL
 4/20/94, CL



O.D.O.T. DISTRICT 2 SURVEY OFFICE (USE ONLY)

PERSONNEL

REFERENCE NO. 35 C

SHEET 3 OF 17

NOTES LOEHRKE DATE 4/20/94
 H.C. CANTERBURY WEATHER CLOUDY
 R.C. HERMILLER TEMP. 55°
VOGEL

ROUTE SR 34
 COUNTY WILLIAMS
 TOWNSHIP PULOSKI
 SECTION 18

DWG BY RHOADES PID _____

T 6 N R 3 E

TYPE MONUMENT 1/2" IPIN

~~ON SURFACE~~ - BELOW 1"

OFFSET \odot PAVEMENT ON _____ LT : RT

24.9' TO LT EDGE PAVEMENT

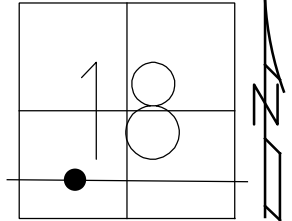
STATION: 854+89

HORZ. DATUM: _____

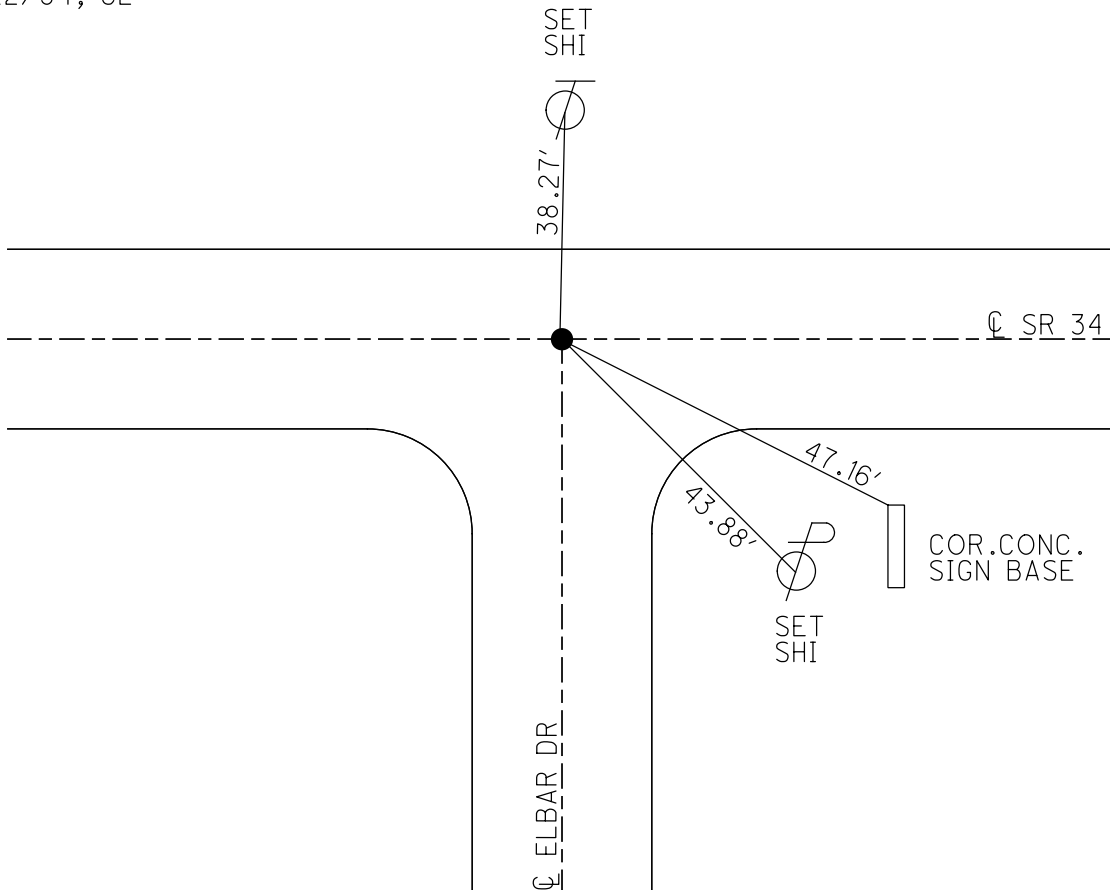
GEOID: _____

GRID: NORTHING: _____

EASTING: _____



RECORD:
 FD 1/2" IPIN
 1" DOWN
 4/20/94, CL
 SET P.K./WASHER
 6/22/94, CL



O.D.O.T. DISTRICT 2 SURVEY OFFICE (USE ONLY)

PERSONNEL

REFERENCE NO. 35 CD

SHEET 4 OF 17

NOTES LOEHRKE

DATE 4/20/94

ROUTE SR 34

H.C. CANTERBURY

WEATHER NICE

COUNTY WILLIAMS

R.C. HERMILLER
VOGEL

TEMP. 55°

TOWNSHIP PULOSKI

DWG BY RHOADES PID _____

SECTION 18

T 6 N R 3 E

TYPE MONUMENT 1/2" IPIN

~~ON SURFACE~~ - BELOW 1"

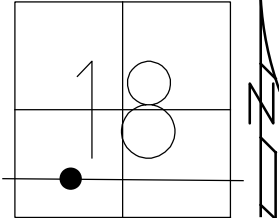
OFFSET Q PAVEMENT ON _____ LT : RT

31.1' TO RT EDGE PAVEMENT

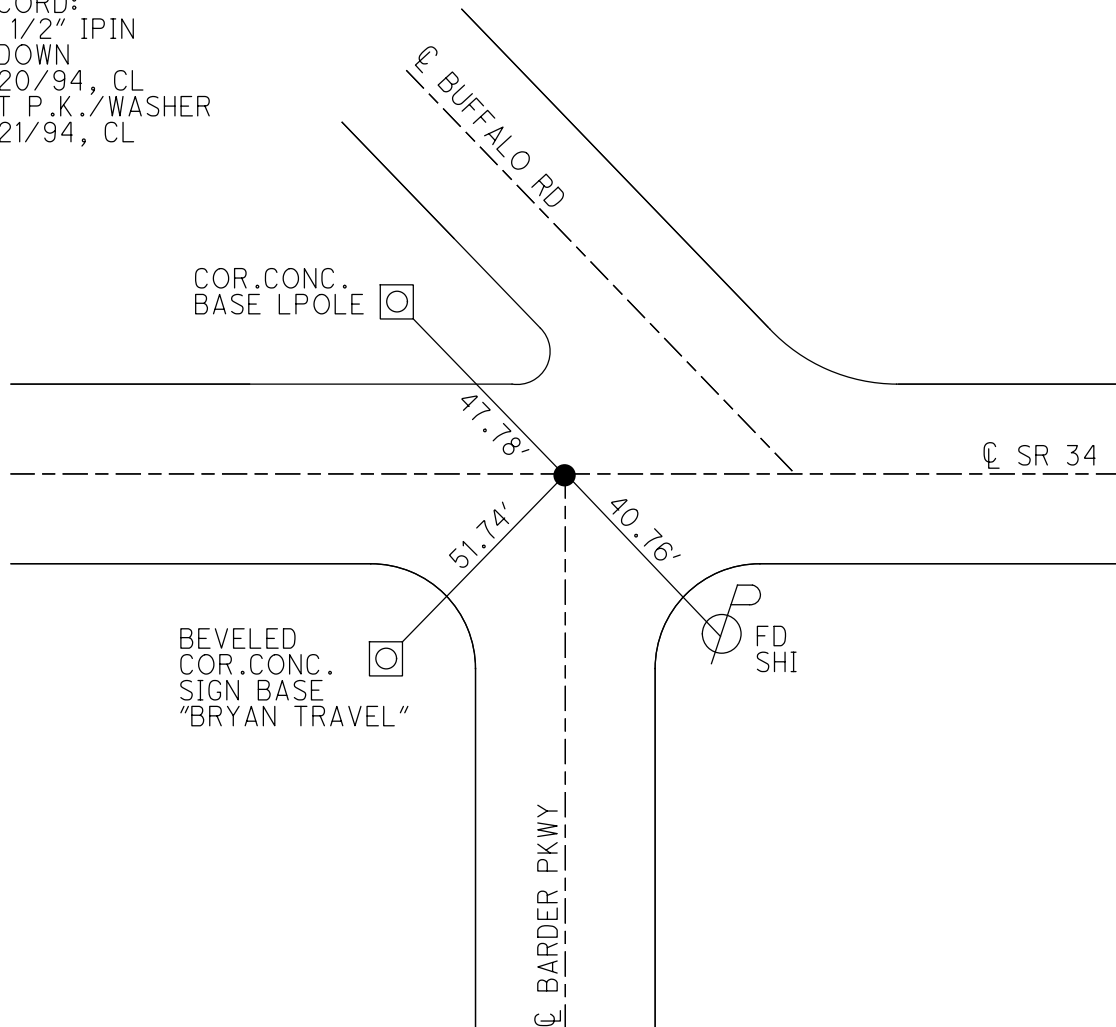
STATION: 858+48

HORZ. DATUM: _____ GEOID: _____

GRID: NORTHING: _____ EASTING: _____



RECORD:
FD 1/2" IPIN
1" DOWN
4/20/94, CL
SET P.K./WASHER
6/21/94, CL



O.D.O.T. DISTRICT 2 SURVEY OFFICE (USE ONLY)

PERSONNEL _____ REFERENCE NO. 35 D SHEET 5 OF 17
 NOTES LOEHRKE DATE 4/20/94 ROUTE SR 34
 H.C. CANTERBURY WEATHER NICE COUNTY WILLIAMS
 R.C. HERMILLER TEMP. 55° TOWNSHIP PULOSKI
VOGEL SECTION 18
 DWG BY RHOADES PID _____ T 6 N R 3 E

TYPE MONUMENT 3" BRASS DISK

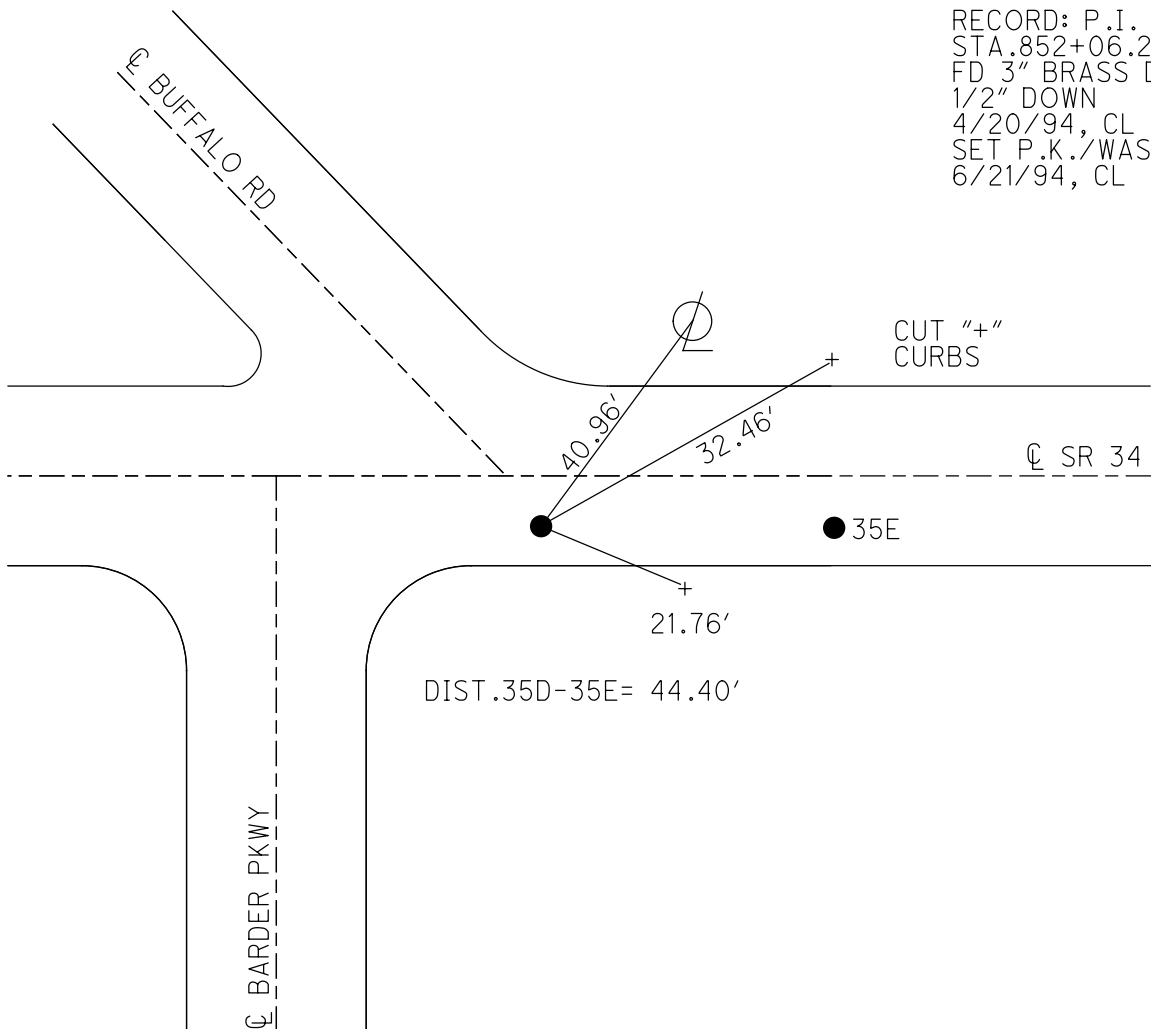
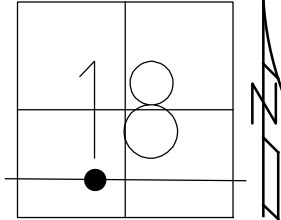
~~ON SURFACE~~ - BELOW 1/2"

OFFSET \odot PAVEMENT 7.9' \pm : RT
14.9' TO RT EDGE PAVEMENT

STATION: 859+72

HORZ. DATUM: _____ GEOID: _____

GRID: NORTHING: _____ EASTING: _____



RECORD: P.I.
 STA. 852+06.25
 FD 3" BRASS DISK
 1/2" DOWN
 4/20/94, CL
 SET P.K./WASHER
 6/21/94, CL

O.D.O.T. DISTRICT 2 SURVEY OFFICE (USE ONLY)

PERSONNEL _____

REFERENCE NO. 35 E

SHEET 6 OF 17

NOTES LOEHRKE

DATE 4/20/94

ROUTE SR 34

H.C. CANTERBURY

WEATHER NICE

COUNTY WILLIAMS

R.C. HERMILLER

TEMP. 55°

TOWNSHIP PULOSKI

VOGEL

SECTION 18

DWG BY RHOADES PID _____

T 6 N R 3 E

TYPE MONUMENT 3" BRASS DISK

~~ON SURFACE~~ - BELOW 1/2"

OFFSET \odot PAVEMENT 7.9' ~~±~~ : RT

14.9' TO RT EDGE PAVEMENT

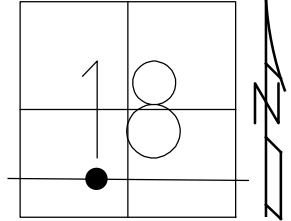
STATION: 860+16

HORZ. DATUM: _____

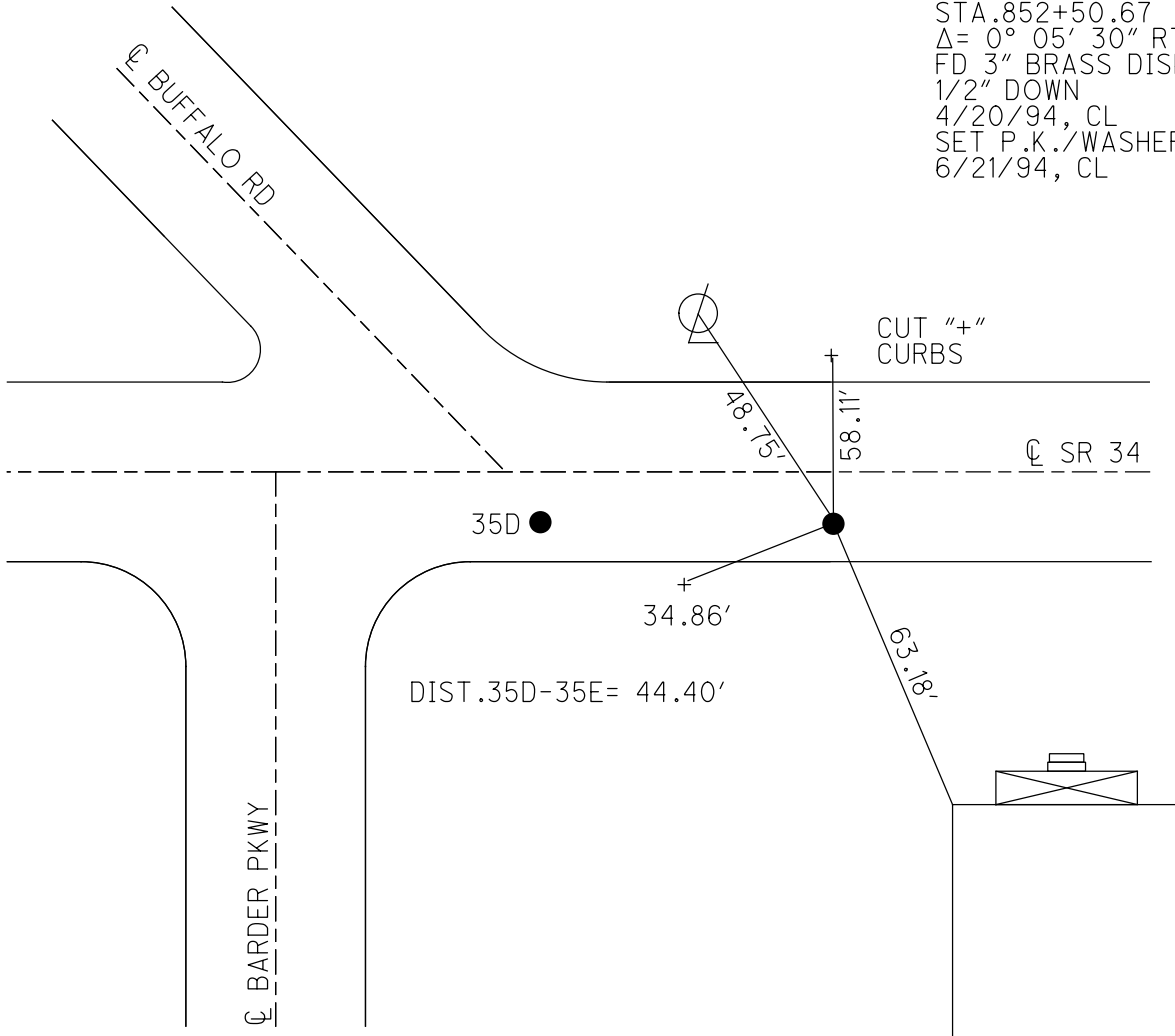
GEOID: _____

GRID: NORTHING: _____

EASTING: _____



RECORD: P.I.
 STA. 852+50.67
 $\Delta = 0^\circ 05' 30''$ RT
 FD 3" BRASS DISK
 1/2" DOWN
 4/20/94, CL
 SET P.K./WASHER
 6/21/94, CL



O.D.O.T. DISTRICT 2 SURVEY OFFICE (USE ONLY)

PERSONNEL

REFERENCE NO. 35 F

SHEET 7 OF 17

NOTES LOEHRKE DATE 4/20/94
 H.C. CANTERBURY WEATHER NICE
 R.C. HERMILLER TEMP. 55°
VOGEL

ROUTE SR 34
 COUNTY WILLIAMS
 TOWNSHIP PULOSKI
 SECTION 18
 T 6 N R 3 E

DWG BY RHOADES PID _____

TYPE MONUMENT 1/2" IPIN

ON SURFACE - ~~BELOW~~ ON _____

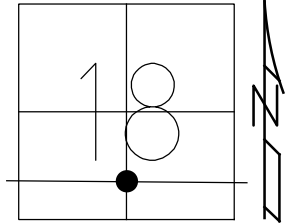
OFFSET \odot PAVEMENT 8.2' ~~RT~~ : RT

30' TO LT EDGE PAVEMENT

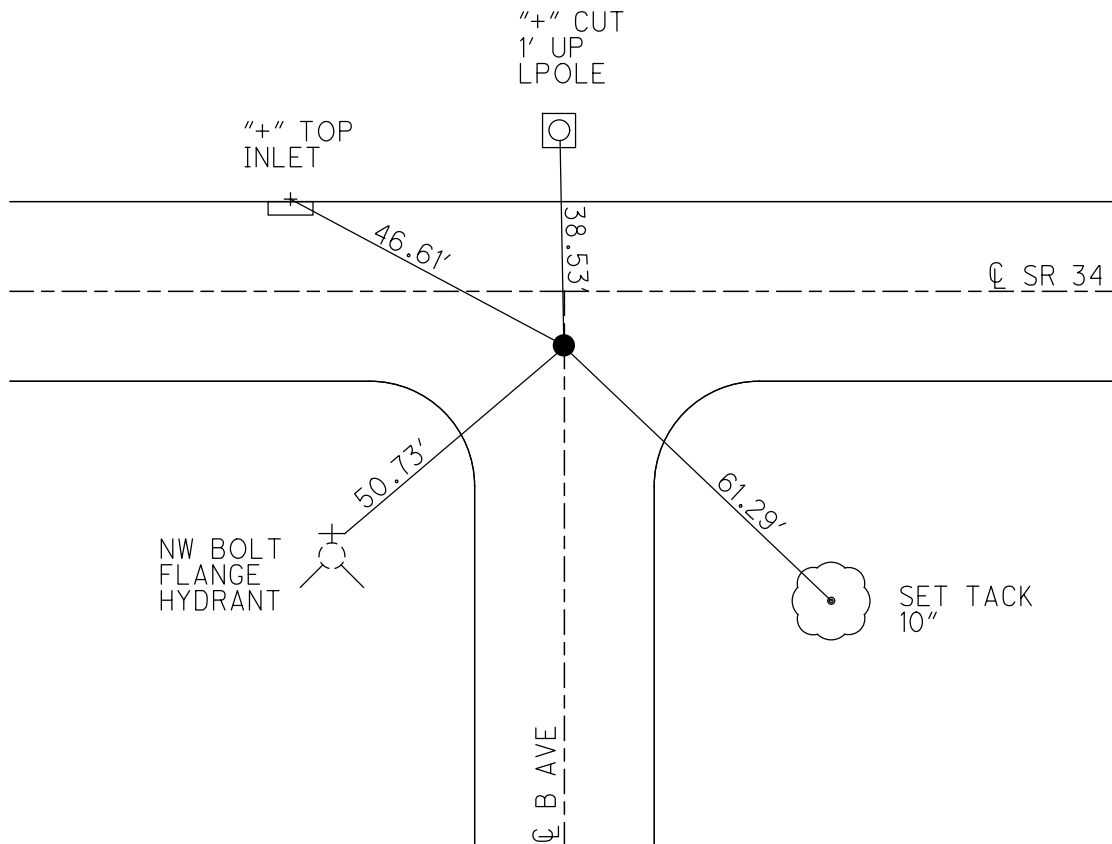
STATION: 861+85

HORZ. DATUM: _____ GEOID: _____

GRID: NORTHING: _____ EASTING: _____



RECORD: P.O.T.
 STA. 854+18.87
 FD 1/2" IPIN
 4/20/94, CL
 SET P.K./WASHER
 6/21/94, CL



O.D.O.T. DISTRICT 2 SURVEY OFFICE (USE ONLY)

PERSONNEL

REFERENCE NO. 35 G

SHEET 8 OF 17

NOTES LOEHRKE

DATE 4/20/94

ROUTE SR 34

H.C. CANTERBURY

WEATHER NICE

COUNTY WILLIAMS

R.C. HERMILLER

TEMP. 55°

TOWNSHIP PULOSKI

VOGEL

SECTION 18

DWG BY RHOADES PID _____

T 6 N R 3 E

TYPE MONUMENT BRASS PIN

ON SURFACE - ~~BELOW~~ ON

OFFSET CL PAVEMENT 8.2' ~~RT~~ : RT

37.1' TO LT EDGE PAVEMENT

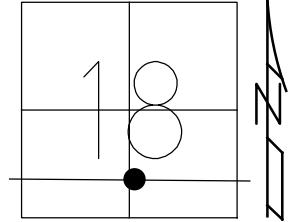
STATION: 865+16

HORZ. DATUM: _____

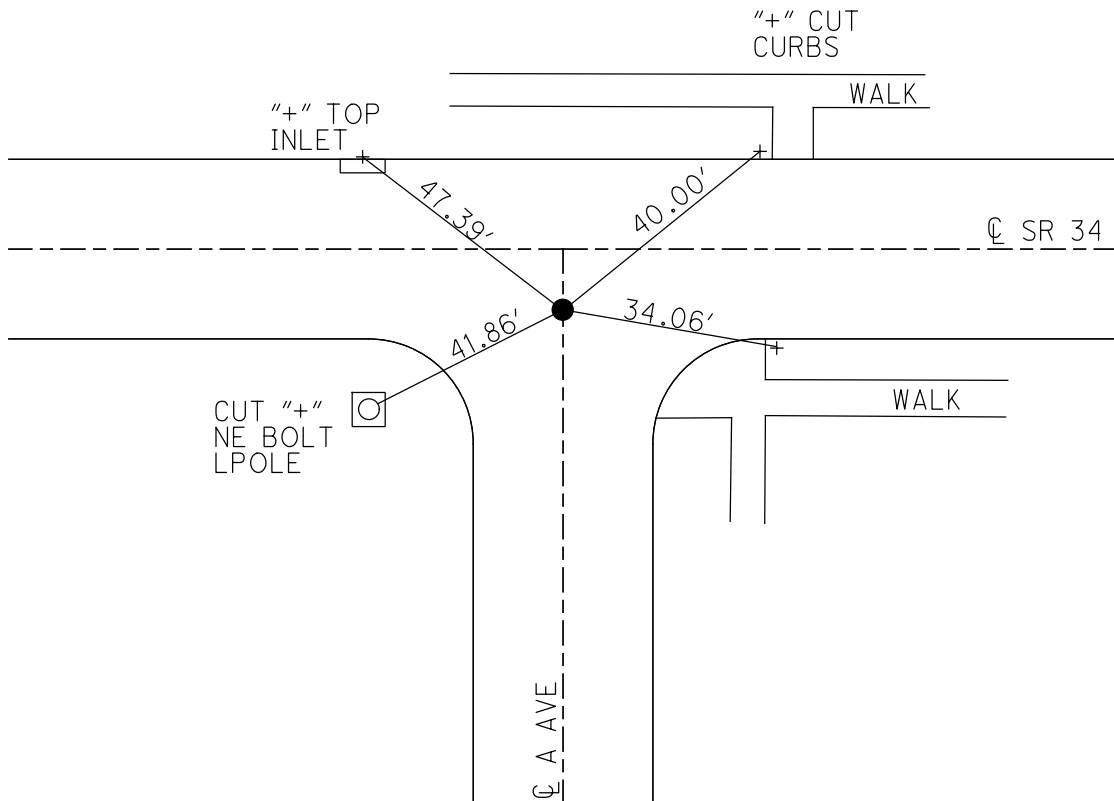
GEOID: _____

GRID: NORTHING: _____

EASTING: _____



RECORD:
FD BRASS PIN
4/20/94, CL
SET P.K./WASHER
6/21/94, CL

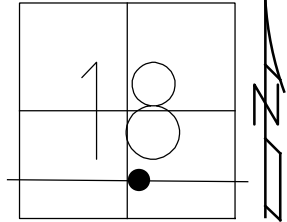


O.D.O.T. DISTRICT 2 SURVEY OFFICE (USE ONLY)

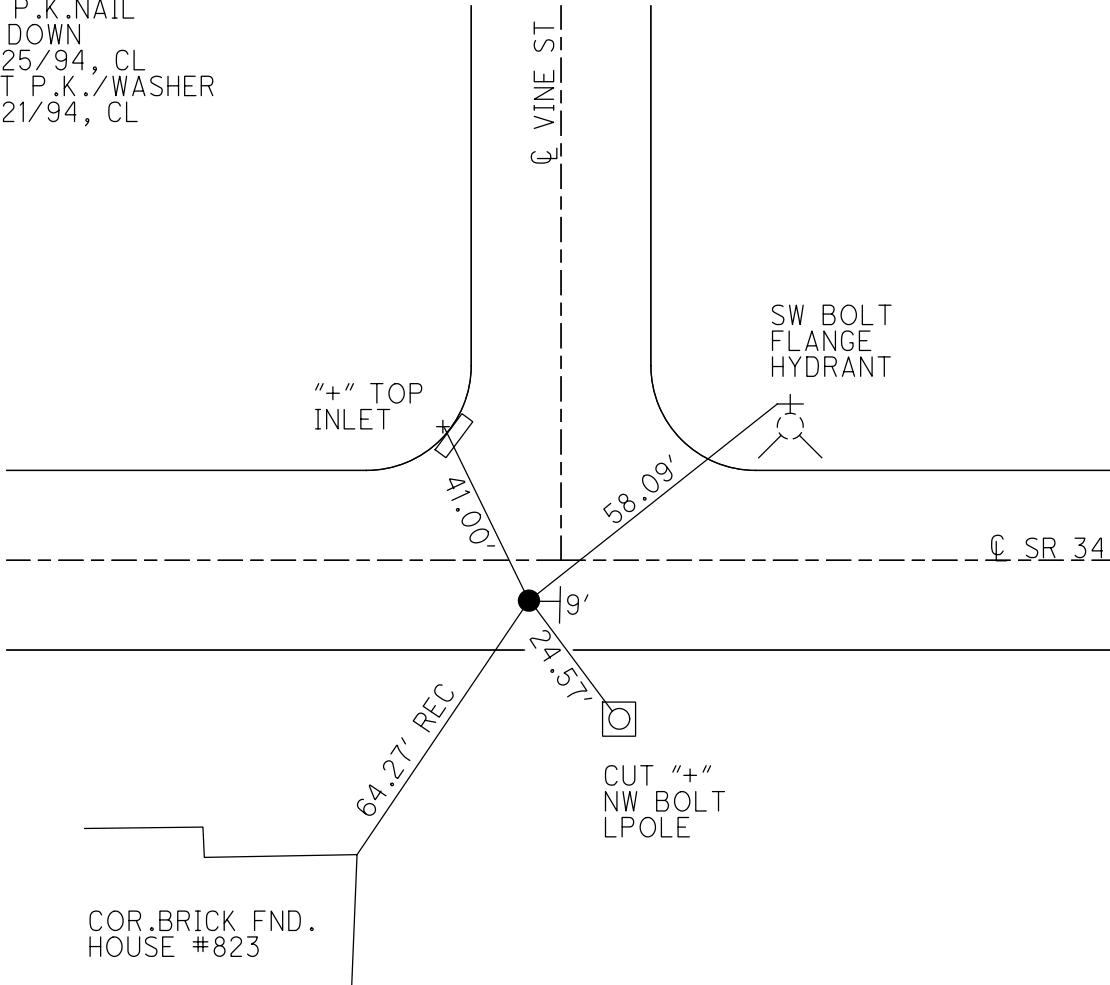
PERSONNEL _____ REFERENCE NO. 35 H SHEET 9 OF 17
 NOTES LOEHRKE DATE 4/25/94 ROUTE SR 34
 H.C. VOGEL WEATHER NICE COUNTY WILLIAMS
 R.C. LOEHRKE TEMP. 75° TOWNSHIP PULOSKI
 DWG BY RHOADES PID _____ SECTION 18
 T 6 N R 3 E

TYPE MONUMENT P.K.NAIL
~~ON SURFACE~~ - BELOW 4"
 OFFSET CL PAVEMENT 7.6' ~~ET~~ : RT
14' TO RT EDGE PAVEMENT
 STATION: 866+79

HORIZ.DATUM: _____ GEOID: _____
 GRID: NORTHING: _____ EASTING: _____



RECORD:
 FD P.K.NAIL
 4" DOWN
 4/25/94, CL
 SET P.K./WASHER
 6/21/94, CL



O.D.O.T. DISTRICT 2 SURVEY OFFICE (USE ONLY)

PERSONNEL

REFERENCE NO. 35 I

SHEET 10 OF 17

NOTES LOEHRKE DATE 4/27/94
 H.C. CANTERBURY WEATHER WINDY
 R.C. HERMILLER TEMP. 68°
VOGEL

ROUTE SR 34
 COUNTY WILLIAMS
 TOWNSHIP PULOSKI
 SECTION 18

DWG BY RHOADES PID _____

T 6 N R 3 E

TYPE MONUMENT 1/2" BRASS PIN

ON SURFACE - ~~BELOW~~ ON _____

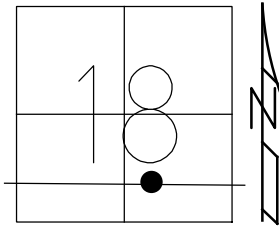
OFFSET \varnothing PAVEMENT 8.2' ~~LT~~ : RT

- TO - EDGE PAVEMENT

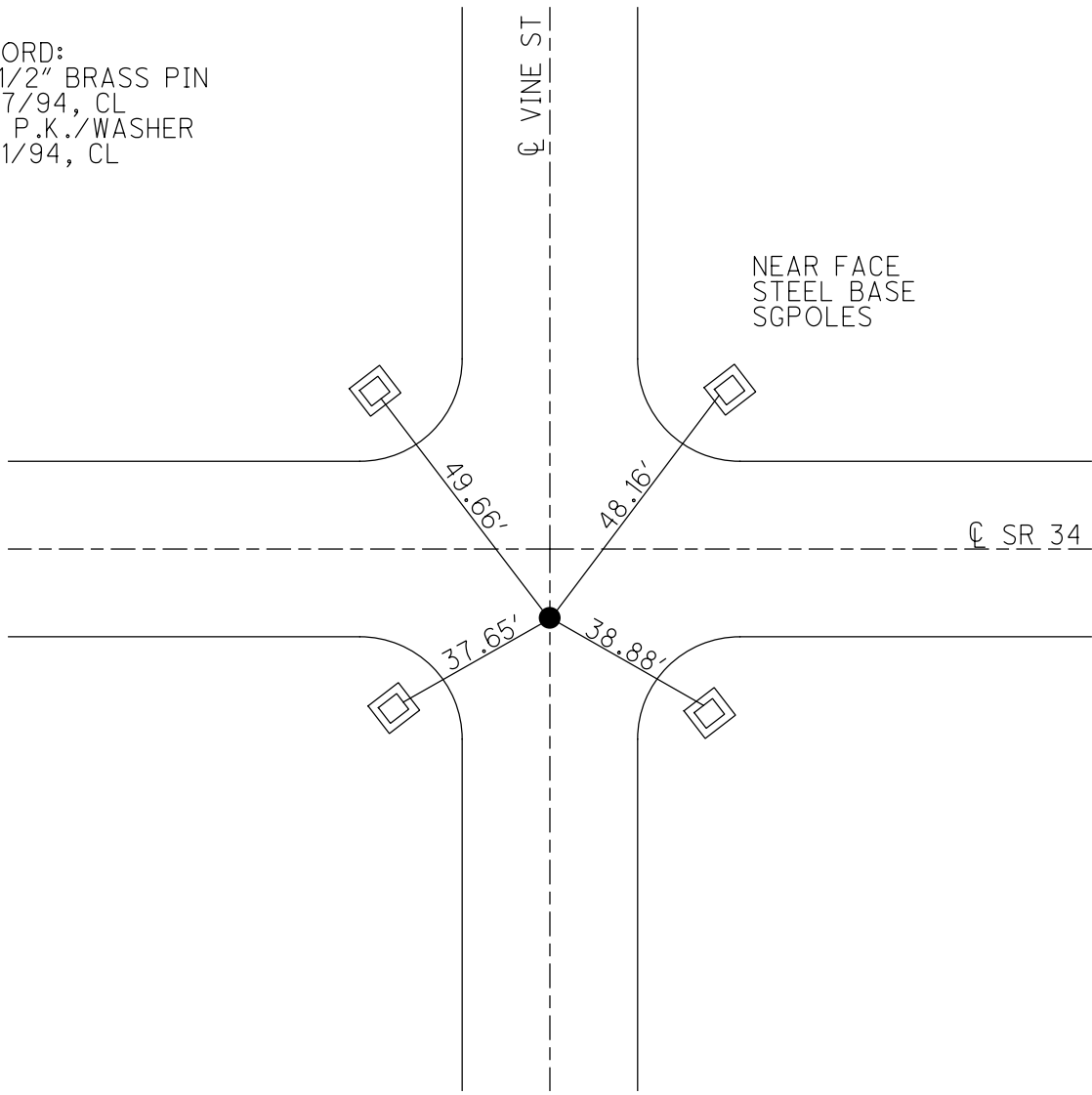
STATION: 870+10

HORZ. DATUM: _____ GEOID: _____

GRID: NORTHING: _____ EASTING: _____



RECORD:
 FD 1/2" BRASS PIN
 4/27/94, CL
 SET P.K./WASHER
 6/21/94, CL



O.D.O.T. DISTRICT 2 SURVEY OFFICE (USE ONLY)

PERSONNEL

REFERENCE NO. 35 J

SHEET 11 OF 17

NOTES LOEHRKE

DATE 4/27/94

ROUTE SR 34

H.C. CANTERBURY

WEATHER WINDY

COUNTY WILLIAMS

R.C. HERMILLER

TEMP. 68°

TOWNSHIP PULOSKI

VOGEL

SECTION 18

DWG BY RHOADES PID _____

T 6 N R 3 E

TYPE MONUMENT TABLET

~~ON SURFACE~~ - BELOW 1/2"

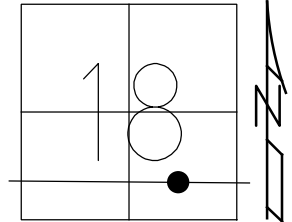
OFFSET 7.8' RT : RT

14.1' TO RT EDGE PAVEMENT

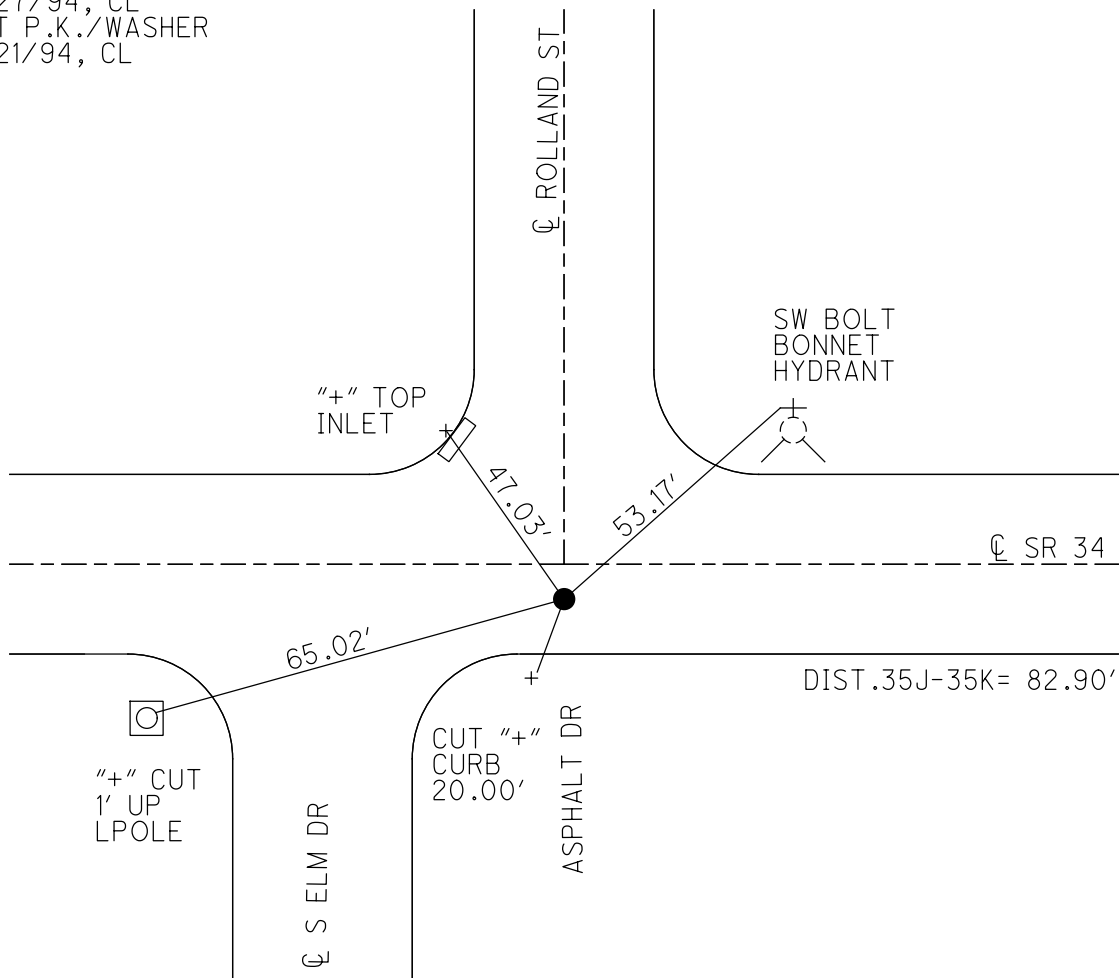
STATION: 873+39

HORZ. DATUM: _____ GEOID: _____

GRID: NORTHING: _____ EASTING: _____



RECORD:
FD TABLET
1/2" DOWN
4/27/94, CL
SET P.K./WASHER
6/21/94, CL



O.D.O.T. DISTRICT 2 SURVEY OFFICE (USE ONLY)

PERSONNEL

REFERENCE NO. 35 K

SHEET 12 OF 17

NOTES LOEHRKE

DATE 4/27/94

ROUTE SR 34

H.C. CANTERBURY

WEATHER WINDY

COUNTY WILLIAMS

R.C. HERMILLER

TEMP. 70°

TOWNSHIP PULOSKI

VOGEL

SECTION 18

DWG BY RHOADES PID _____

T 6 N R 3 E

TYPE MONUMENT TABLET

~~ON SURFACE~~ - BELOW ON

OFFSET Q PAVEMENT 8' ~~±~~ : RT

- TO - EDGE PAVEMENT

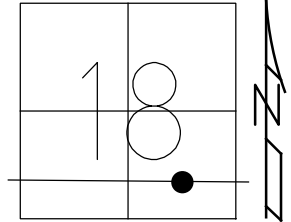
STATION: 874+23

HORIZ. DATUM: _____

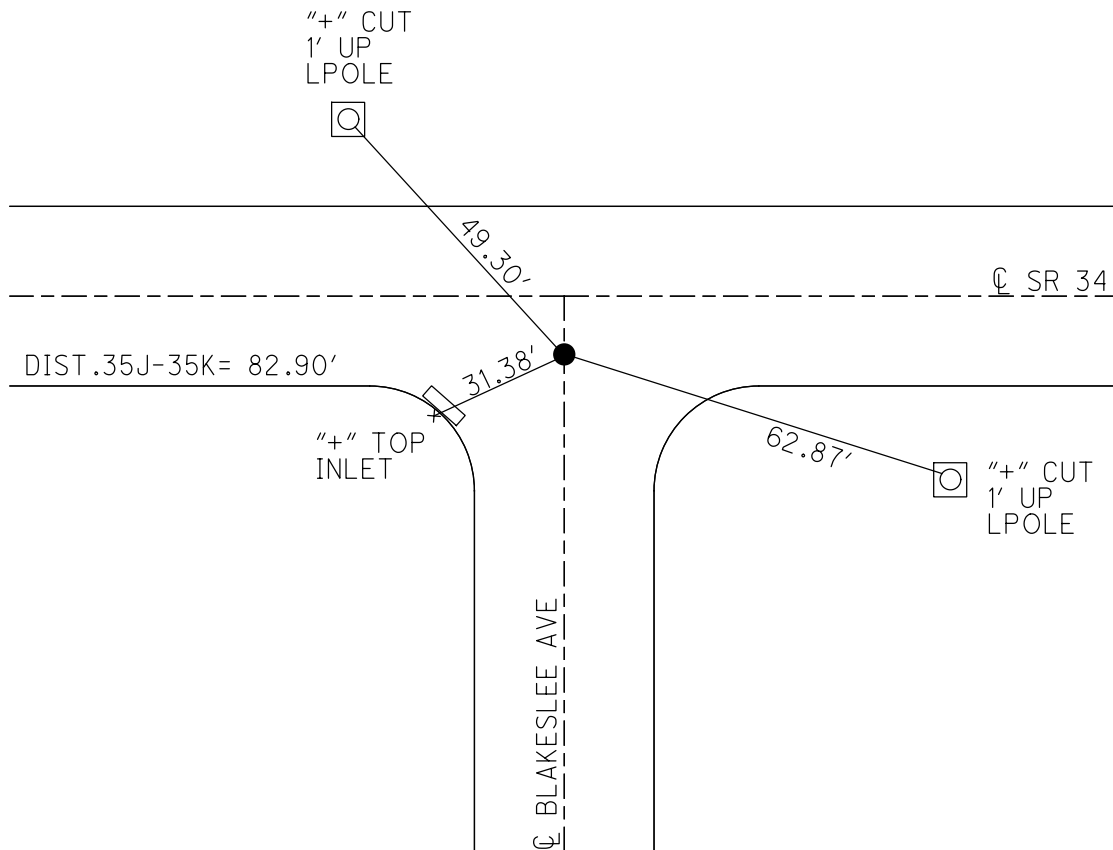
GEOID: _____

GRID: NORTHING: _____

EASTING: _____



RECORD:
FD TABLET
4/27/94, CL
SET P.K./WASHER
6/21/94, CL



O.D.O.T. DISTRICT 2 SURVEY OFFICE (USE ONLY)

PERSONNEL

REFERENCE NO. 35 L

SHEET 13 OF 17

NOTES LOEHRKE
 H.C. CANTERBURY
 R.C. HERMILLER
VOGEL

DATE 4/27/94
 WEATHER WINDY
 TEMP. 68°

ROUTE SR 34
 COUNTY WILLIAMS
 TOWNSHIP PULOSKI
 SECTION 18
T 6 N R 3 E

DWG BY RHOADES PID _____

TYPE MONUMENT P.K.NAIL

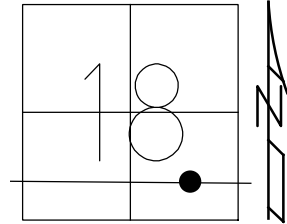
ON SURFACE - ~~BELOW~~ ON _____

OFFSET \odot PAVEMENT 8.1" ~~ET~~ : RT
13.9' TO RT EDGE PAVEMENT

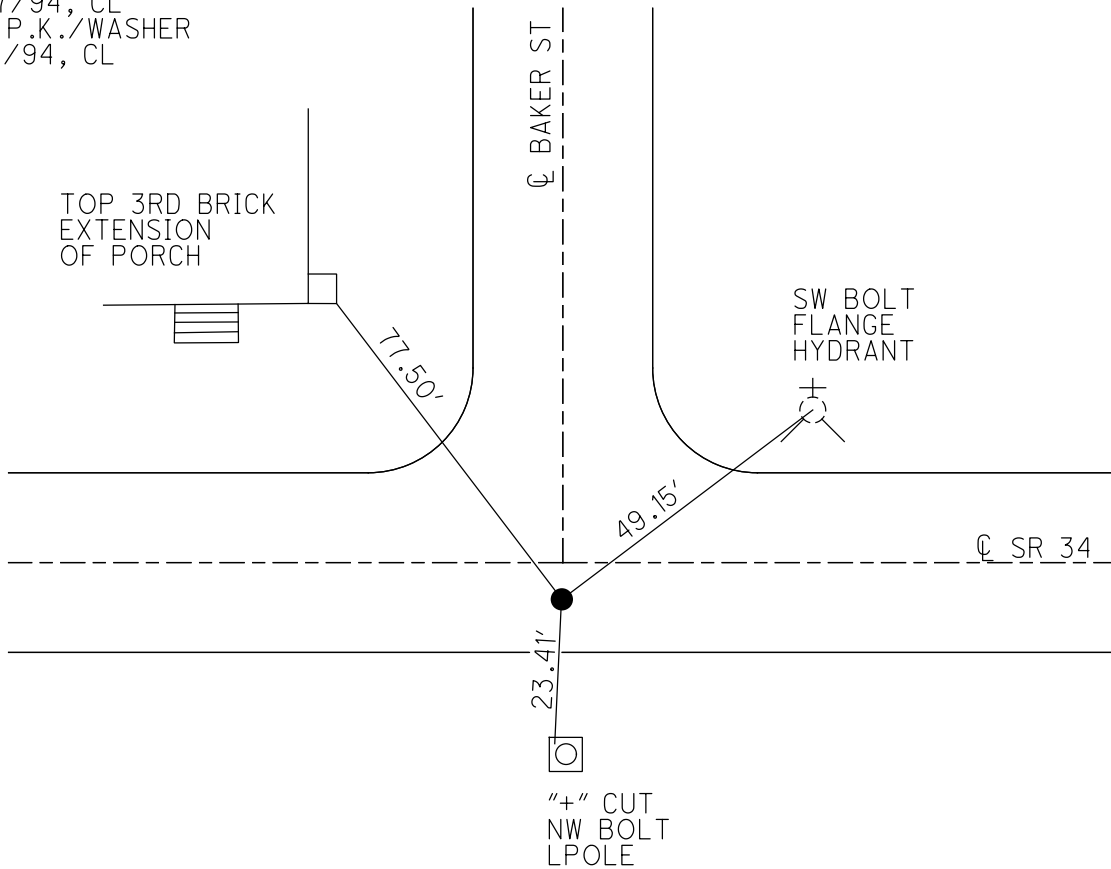
STATION: 876+79

HORIZ.DATUM: _____ GEOID: _____

GRID: NORTHING: _____ EASTING: _____



RECORD:
 FD P.K.NAIL
 4/27/94, CL
 SET P.K./WASHER
 6/21/94, CL



O.D.O.T. DISTRICT 2 SURVEY OFFICE (USE ONLY)

PERSONNEL

REFERENCE NO. 35 M

SHEET 14 OF 17

NOTES LOEHRKE

DATE 4/25/94

ROUTE SR 34

H.C. VOGEL

WEATHER NICE

COUNTY WILLIAMS

R.C. LOEHRKE

TEMP. 78°

TOWNSHIP PULOSKI

DWG BY RHOADES

PID _____

SECTION 18

T 6 N R 3 E

TYPE MONUMENT D.N.F.

ON SURFACE - BELOW _____

OFFSET \odot PAVEMENT _____ LT : RT

_____ TO _____ EDGE PAVEMENT

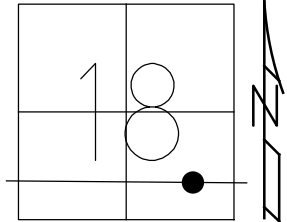
STATION: 881+65

HORIZ.DATUM: _____

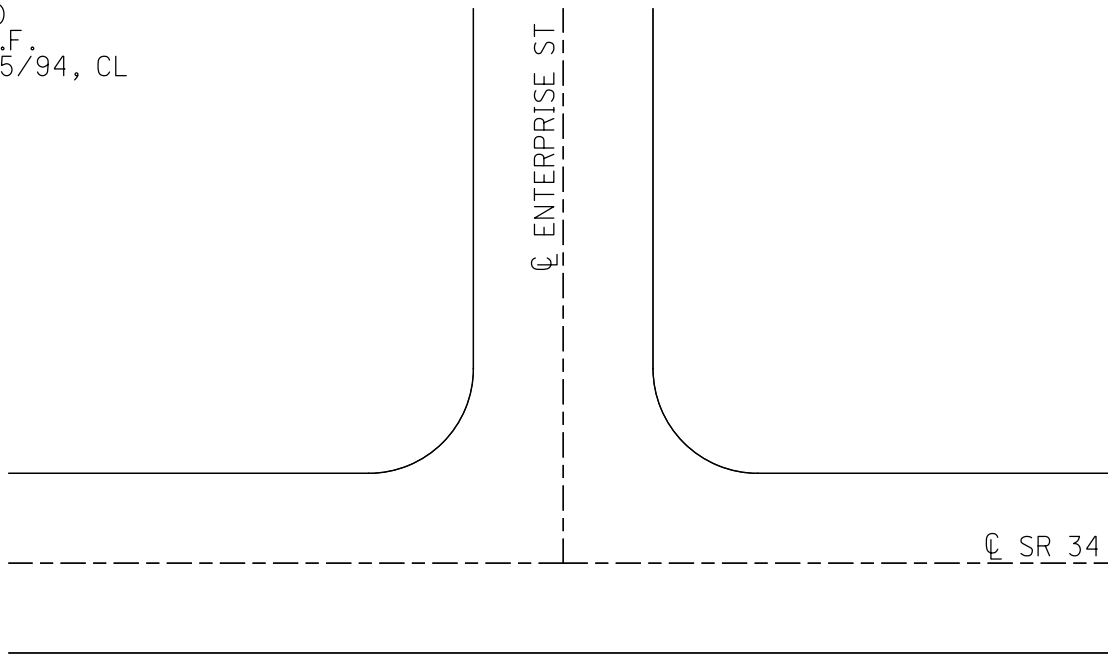
GEOID: _____

GRID: NORTHING: _____

EASTING: _____



RECORD: P.I.
STA. 873+99.55
1970
D.N.F.
4/25/94, CL



O.D.O.T. DISTRICT 2 SURVEY OFFICE (USE ONLY)

PERSONNEL

REFERENCE NO. 35 N

SHEET 15 OF 17

NOTES LOEHRKE

DATE 4/27/94

ROUTE SR 34

H.C. CANTERBURY

WEATHER WINDY

COUNTY WILLIAMS

R.C. HERMILLER

TEMP. 68°

TOWNSHIP PULOSKI

VOGEL

DWG BY RHOADES

PID _____

SECTION 17

T 6 N R 3 E

TYPE MONUMENT MONBOX

ON SURFACE - ~~BELOW~~ ON

OFFSET \bar{C} PAVEMENT 5.6' ~~LT~~ : RT

- TO - EDGE PAVEMENT

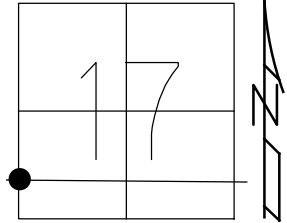
STATION: 886+63

HORZ.DATUM: _____

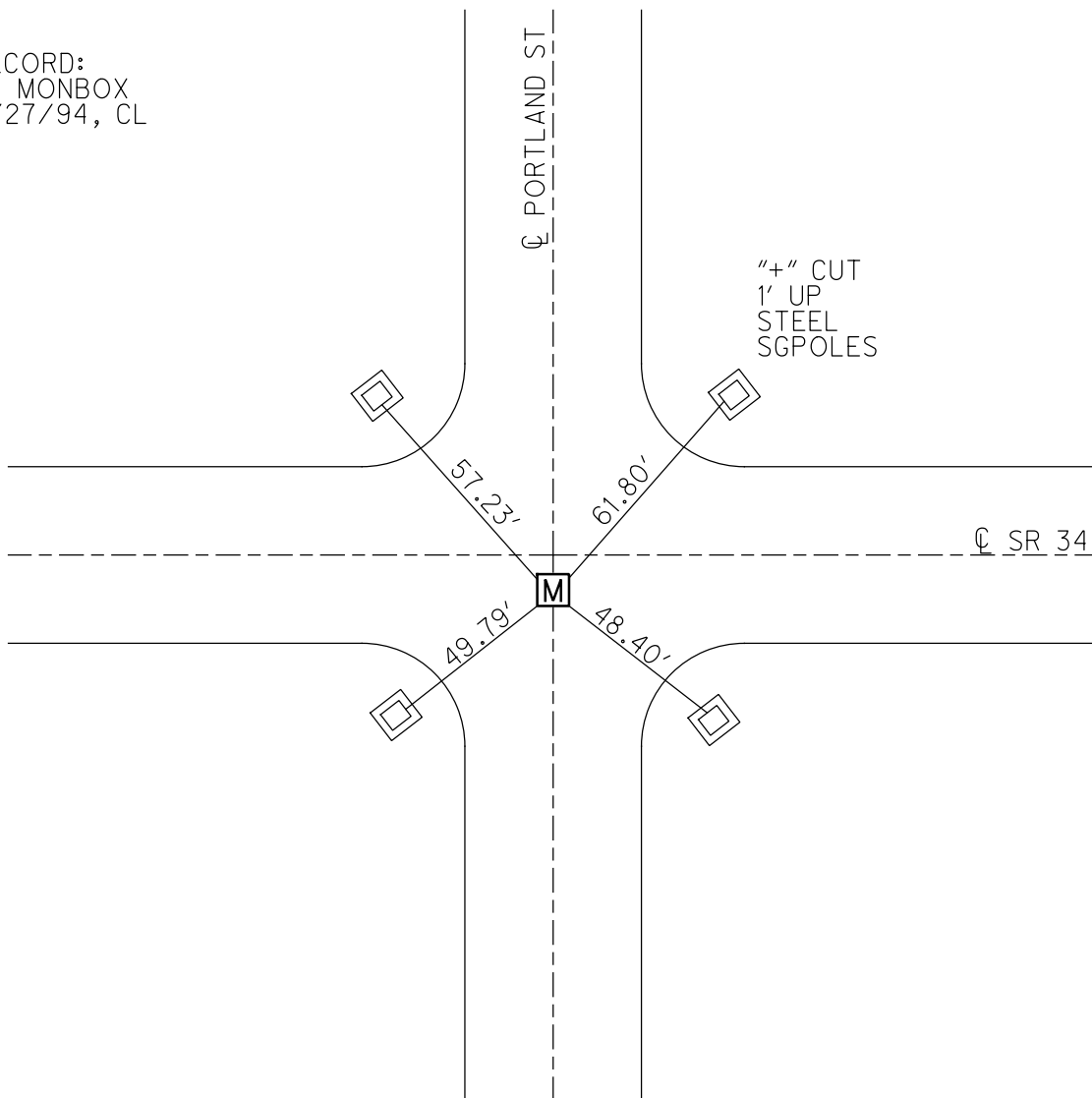
GEOID: _____

GRID: NORTHING: _____

EASTING: _____



RECORD:
FD MONBOX
4/27/94, CL



O.D.O.T. DISTRICT 2 SURVEY OFFICE (USE ONLY)

PERSONNEL

REFERENCE NO. 35 "O"

SHEET 16 OF 17

NOTES LOEHRKE
 H.C. CANTERBURY
 R.C. HERMILLER
VOGEL

DATE 4/27/94
 WEATHER WINDY
 TEMP. 68°

ROUTE SR 34
 COUNTY WILLIAMS
 TOWNSHIP PULOSKI
 SECTION 17
 T 6 N R 3 E

DWG BY RHOADES PID _____

TYPE MONUMENT TABLET W/PUNCH HOLE

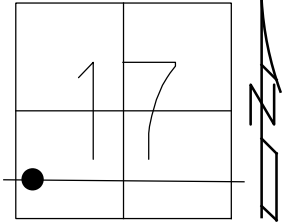
ON SURFACE - ~~BELOW~~ ON

OFFSET \varnothing PAVEMENT ON _____ LT : RT
 - TO - EDGE PAVEMENT

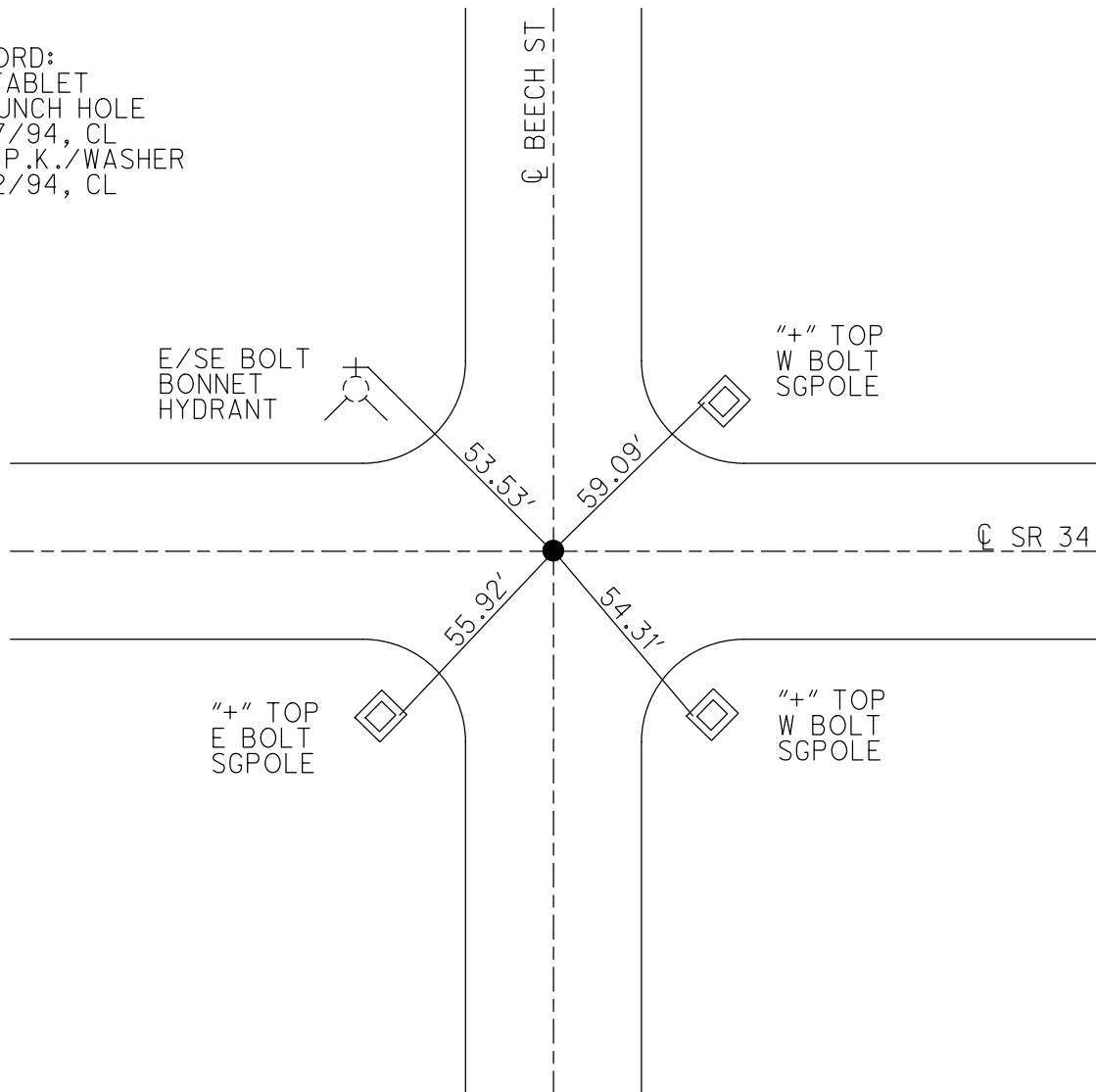
STATION: 892+57

HORZ. DATUM: _____ GEOID: _____

GRID: NORTHING: _____ EASTING: _____



RECORD:
 FD TABLET
 W/PUNCH HOLE
 4/27/94, CL
 SET P.K./WASHER
 6/22/94, CL



O.D.O.T. DISTRICT 2 SURVEY OFFICE (USE ONLY)

PERSONNEL _____

REFERENCE NO. 35 P

SHEET 17 OF 17

NOTES LOEHRKE
 H.C. CANTERBURY
 R.C. HERMILLER
VOGEL

DATE 4/27/94
 WEATHER WINDY
 TEMP. 67°

ROUTE SR 34
 COUNTY WILLIAMS
 TOWNSHIP PULOSKI
 SECTION 17
 T 6 N R 3 E

DWG BY RHOADES PID _____

TYPE MONUMENT 5/8" BRASS PIN

ON SURFACE - ~~BELOW~~ ON

OFFSET CL PAVEMENT ON _____ LT : RT
- TO - EDGE PAVEMENT

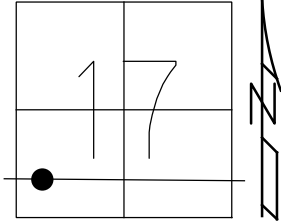
STATION: 896+12

HORZ. DATUM: _____

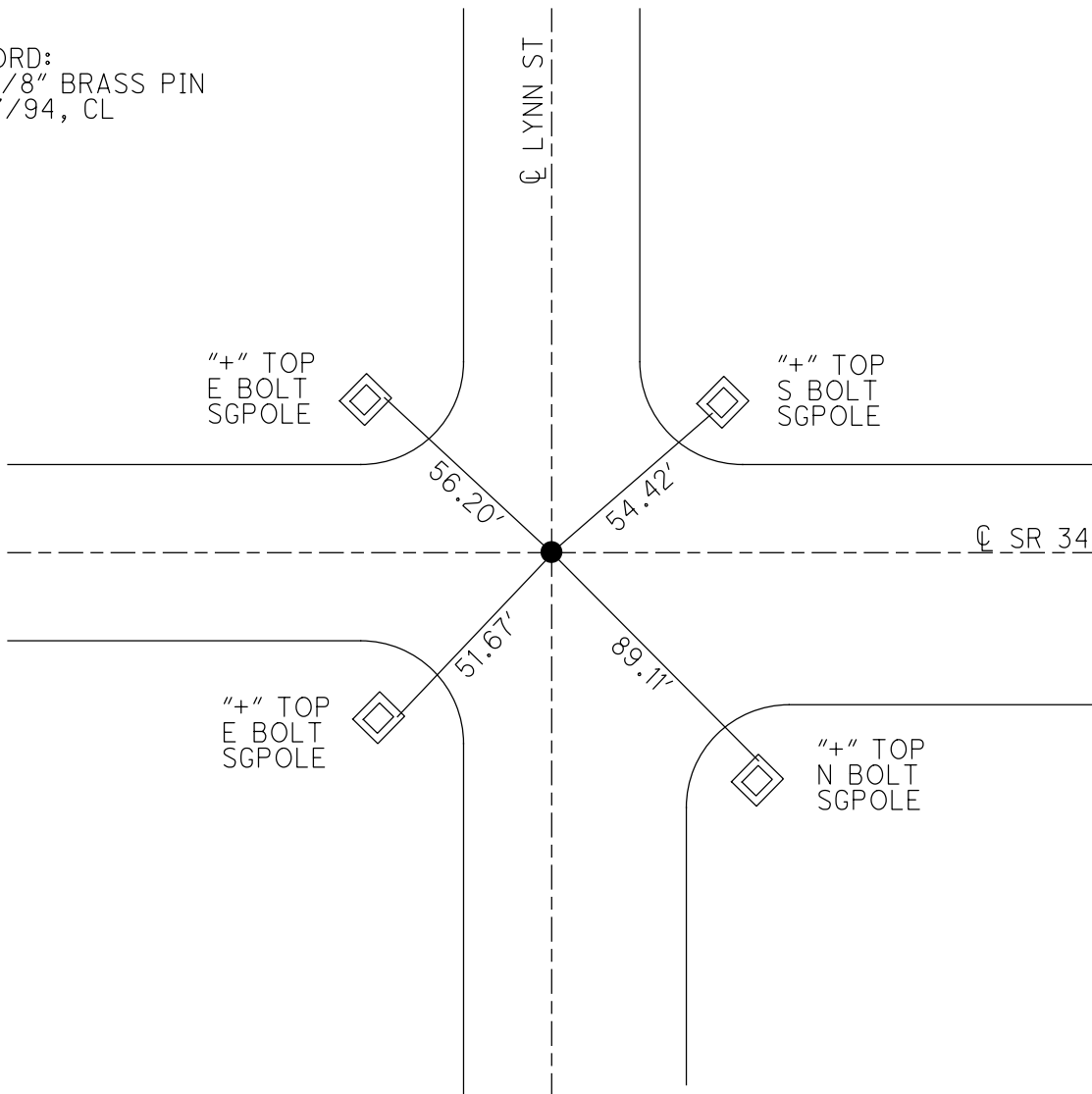
GEOID: _____

GRID: NORTHING: _____

EASTING: _____



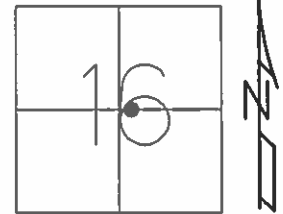
RECORD:
 FD 5/8" BRASS PIN
 4/27/94, CL



O.D.O.T. DISTRICT 2 SURVEY OFFICE (USE ONLY)

PERSONNEL	REFERENCE NO.	<u>36</u>	SHEET	<u>1</u>	OF	<u>17</u>
NOTES	HOMAN	DATE	<u>2/6/2013</u>	ROUTE	<u>SR 34</u>	
H.C.	<u>ROUSOS</u>	WEATHER	<u>SUNNY</u>	COUNTY	<u>WILLIAMS</u>	
R.C.	<u>HOMAN</u>	TEMP.	<u>16° F</u>	TOWNSHIP	<u>PULASKI</u>	
				SECTION	<u>16</u>	
				<u>T 6 N R 3 E</u>		

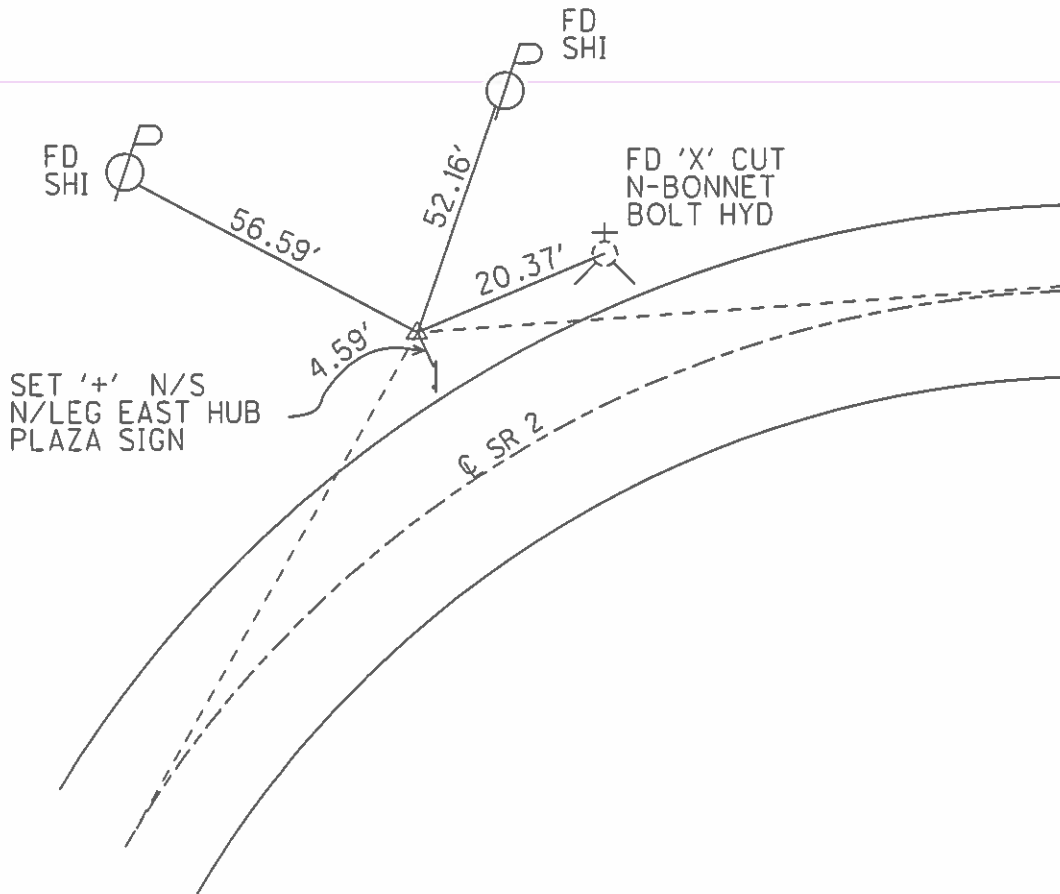
TYPE MONUMENT MAG NAIL
 ON SURFACE - ~~BELOW~~ ON
 LEFT - ☉ PAV'T - ~~RIGHT~~ 73.1'
62.1' TO N EDGE PAVEMENT
 S.L.M. 974+53



GRID: NORTHING: 665203.031 EASTING: 1444149.838

RECORD: P.I.
 STA.390+06.8 REC
 STA.390+06.8 2004 PLAN

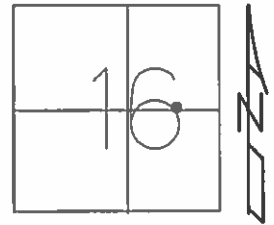
NOTE:
 SR 2 REF29



O.D.O.T. DISTRICT 2 SURVEY OFFICE (USE ONLY)

PERSONNEL _____ REFERENCE NO. 37 SHEET 2 OF 17
 NOTES HOMAN DATE 2/6/2013 ROUTE SR 34
 H.C. ROUSOS WEATHER SUNNY COUNTY WILLIAMS
 R.C. HOMAN TEMP. 16° F TOWNSHIP PULASKI
 _____ SECTION 16
 _____ T 6 N R 3 E

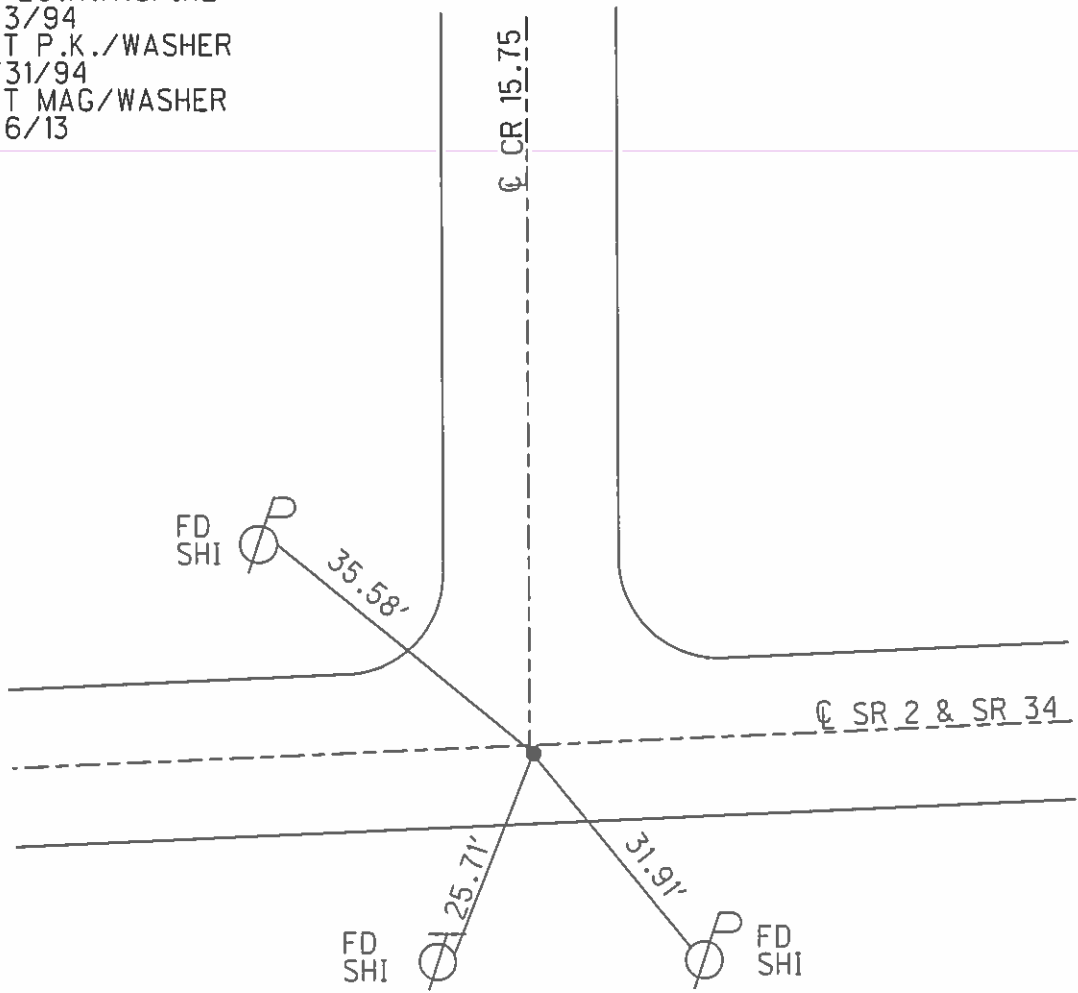
TYPE MONUMENT LG.R.R.SPIKE
~~ON SURFACE~~ - BELOW 2"
~~LEFT~~ - Q PAV'T - RIGHT 1.3'
10.4' TO RT EDGE PAVEMENT
 S.L.M. 984+44



GRID: NORTHING: 666381.139 EASTING: 1414746.788

NOTE:
SR 2 REF30

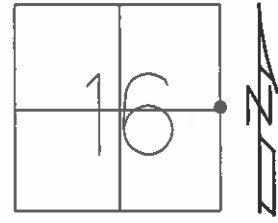
RECORD:
 FD LG.R.R.SPIKE
 7/3/94
 SET P.K./WASHER
 6/31/94
 SET MAG/WASHER
 2/6/13



O.D.O.T. DISTRICT 2 SURVEY OFFICE (USE ONLY)

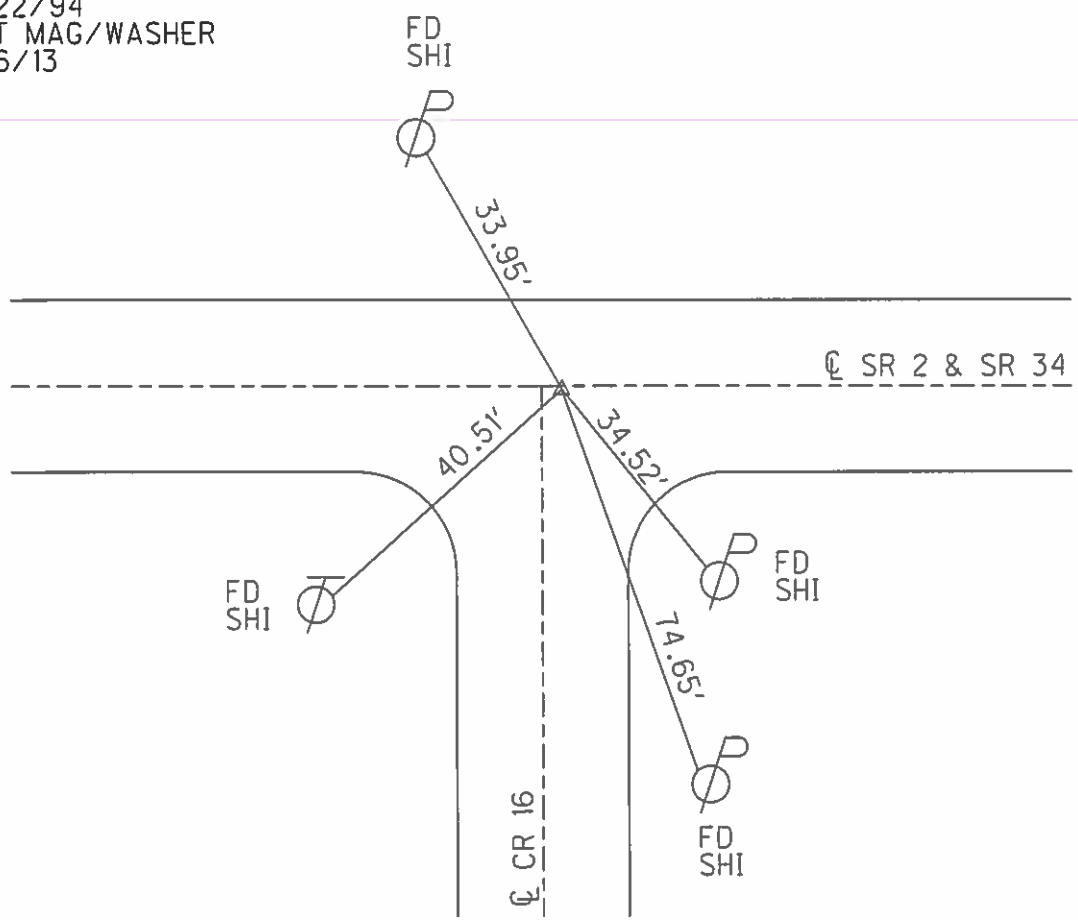
PERSONNEL _____ REFERENCE NO. 38 SHEET 3 OF 17
 NOTES HOMAN DATE 2/6/2013 ROUTE SR 34
 H.C. ROUSOS WEATHER SUNNY COUNTY WILLIAMS
 R.C. HOMAN TEMP. 16° TOWNSHIP PULASKI
 _____ SECTION 16
 _____ T 6 N R 3 E

TYPE MONUMENT _____ PK NAIL _____
 ON SURFACE - ~~BELOW~~ ON _____
~~LEFT~~ - \odot PAV'T - RIGHT 0.2' _____
12.0' TO LT. EDGE PAVEMENT _____
 S.L.M. 998+49 _____
 GRID: NORTHING: 666345.113 EASTING: 1416152.348



RECORD:
 FD LG.R.R.SPIKE
 5/3/94
 SET P.K./WASHER
 6/22/94
 SET MAG/WASHER
 2/6/13

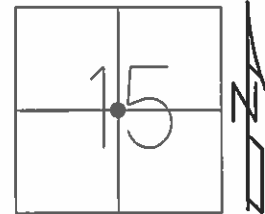
NOTE:
 SR 2 REF31



O.D.O.T. DISTRICT 2 SURVEY OFFICE (USE ONLY)

PERSONNEL _____ REFERENCE NO. 38 A SHEET 4 OF 17
 NOTES HOMAN DATE 2/6/2013 ROUTE SR 34
 H.C. ROUSOS WEATHER SUNNY COUNTY WILLIAMS
 R.C. HOMAN TEMP. 16° TOWNSHIP PULASKI
 _____ SECTION 15
 _____ T 6 N R 3 E

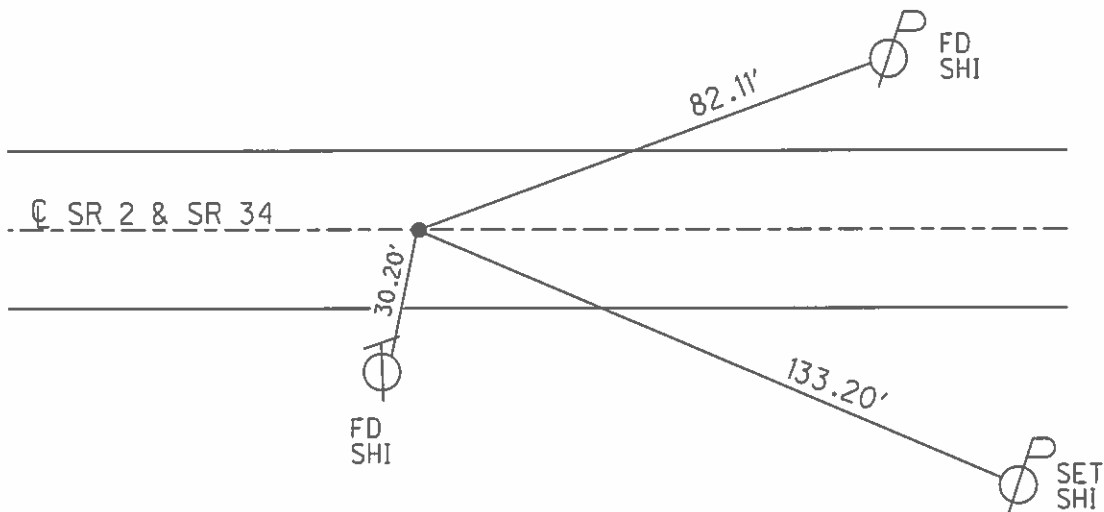
TYPE MONUMENT PK/WASHER
 ON SURFACE - ~~BELOW~~ ON _____
 LEFT - ☉ PAV'T - ~~RIGHT~~ 0.4'
10.7' TO LT. EDGE PAVEMENT
 S.L.M. 1024+76



GRID: NORTHING: 666290.415 EASTING: 1418778.585

RECORD:
 FD R.R. SPIKE
 3" DEEP
 1983
 FD P.K./WASHER
 5/3/94
 SET P.K./WASHER
 6/22/94

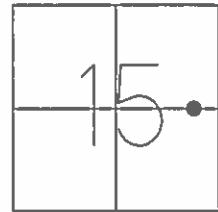
NOTE:
 SR 2 REF39



O.D.O.T. DISTRICT 2 SURVEY OFFICE (USE ONLY)

PERSONNEL _____ REFERENCE NO. 39 SHEET 5 OF 17
 NOTES HOMAN DATE 2/6/2013 ROUTE SR 34
 H.C. ROUSOS WEATHER SUNNY COUNTY WILLIAMS
 R.C. HOMAN TEMP. 16° TOWNSHIP PULASKI
 _____ SECTION 15
 _____ T 6 N R 3 E

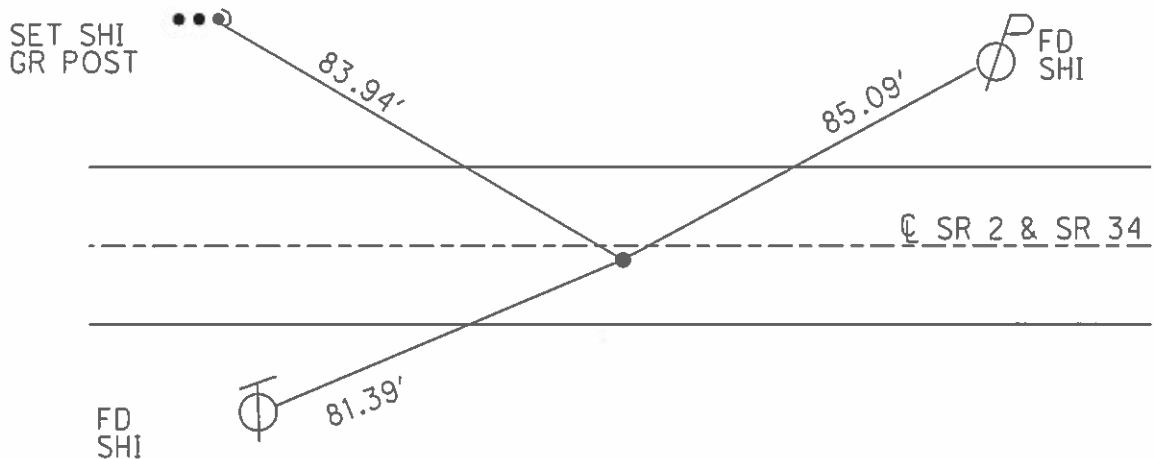
TYPE MONUMENT PK/WASHER
 ON SURFACE - ~~BELOW~~ ON _____
~~LEFT~~ - ☉ PAV'T - RIGHT 1.7'
10.2' TO RT EDGE PAVEMENT
 S.L.M. 1042+52



GRID: NORTHING: 666256.777 EASTING: 1420552.325

RECORD: P.C.
 STA. 392+77.08
 SET P.K.NAIL
 1985
 FD P.K./WASHER
 5/3/94
 SET P.K./WASHER
 6/22/94
 SET MAG/WASHER
 2/6/13

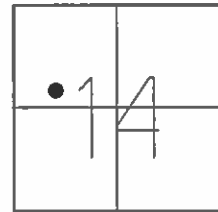
NOTE:
 SR 2 REF39A



O.D.O.T. DISTRICT 2 SURVEY OFFICE (USE ONLY)

PERSONNEL _____ REFERENCE NO. 39 A SHEET 6 OF 17
 NOTES HOMAN DATE 2/6/2013 ROUTE SR 34
 H.C. ROUSOS WEATHER SUNNY COUNTY WILLIAMS
 R.C. HOMAN TEMP. 16° TOWNSHIP PULASKI
 _____ SECTION 14
 _____ T 6 N R 3 E

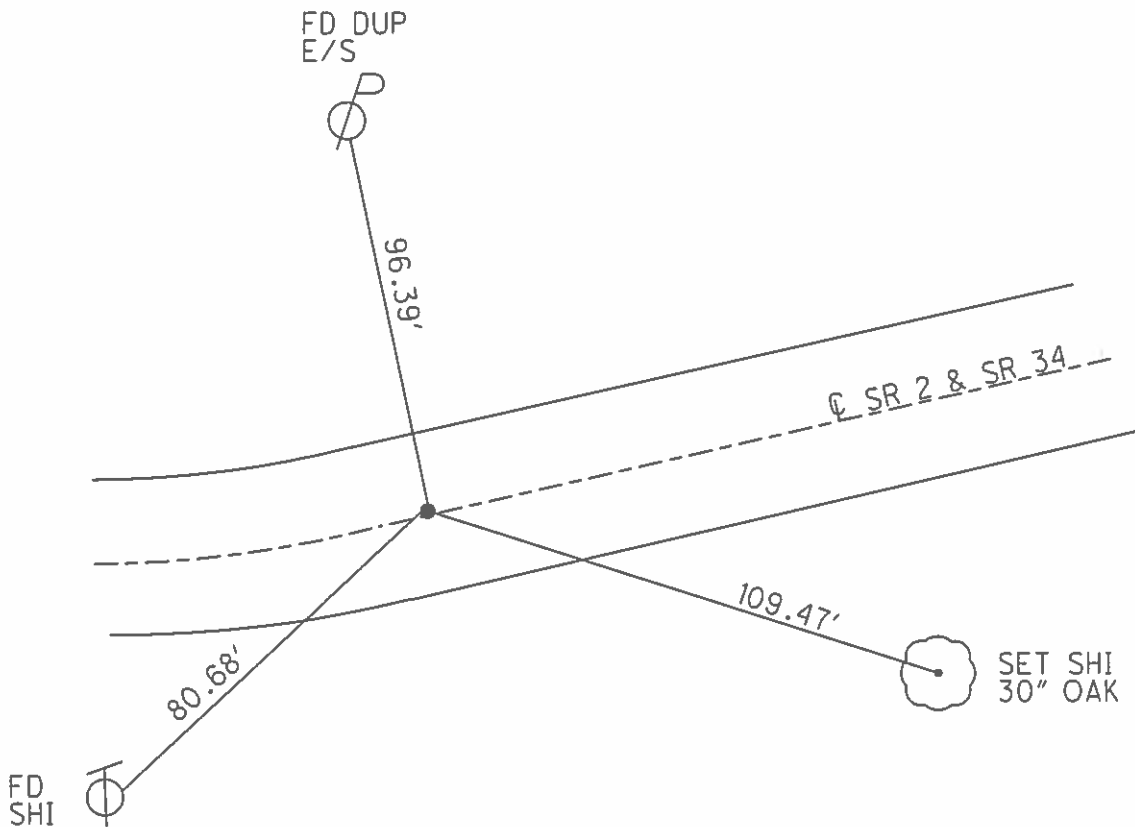
TYPE MONUMENT PK/WASHER
 ON SURFACE - ~~BELOW~~ ON _____
 LEFT - ☉ PAV'T - ~~RIGHT~~ 0.4'
11.7' TO RT EDGE PAVEMENT
 S.L.M. 1060+32



GRID: NORTHING: 666497.266 EASTING: 1422308.926

NOTE:
 SR 2 REF40A

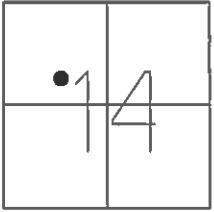
RECORD: P.T.
 FD P.K.NAIL
 1985
 SET P.K./WASHER
 6/21/94
 SET MAG/WASHER
 2/6/13



O.D.O.T. DISTRICT 2 SURVEY OFFICE (USE ONLY)

PERSONNEL _____ REFERENCE NO. 40 SHEET 7 OF 17
 NOTES HOMAN DATE 2/6/2013 ROUTE SR 34
 H.C. ROUSOS WEATHER SUNNY COUNTY WILLIAMS
 R.C. HOMAN TEMP. 16° TOWNSHIP PULASKI
 _____ SECTION 14
 _____ T 6 N R 3 E

TYPE MONUMENT R.R.SPIKE
~~ON SURFACE~~ - BELOW 3"
 LEFT - ☉ PAV'T - ~~RIGHT~~ 2.8'
14.2 TO RT EDGE PAVEMENT
 S.L.M. 1064+27

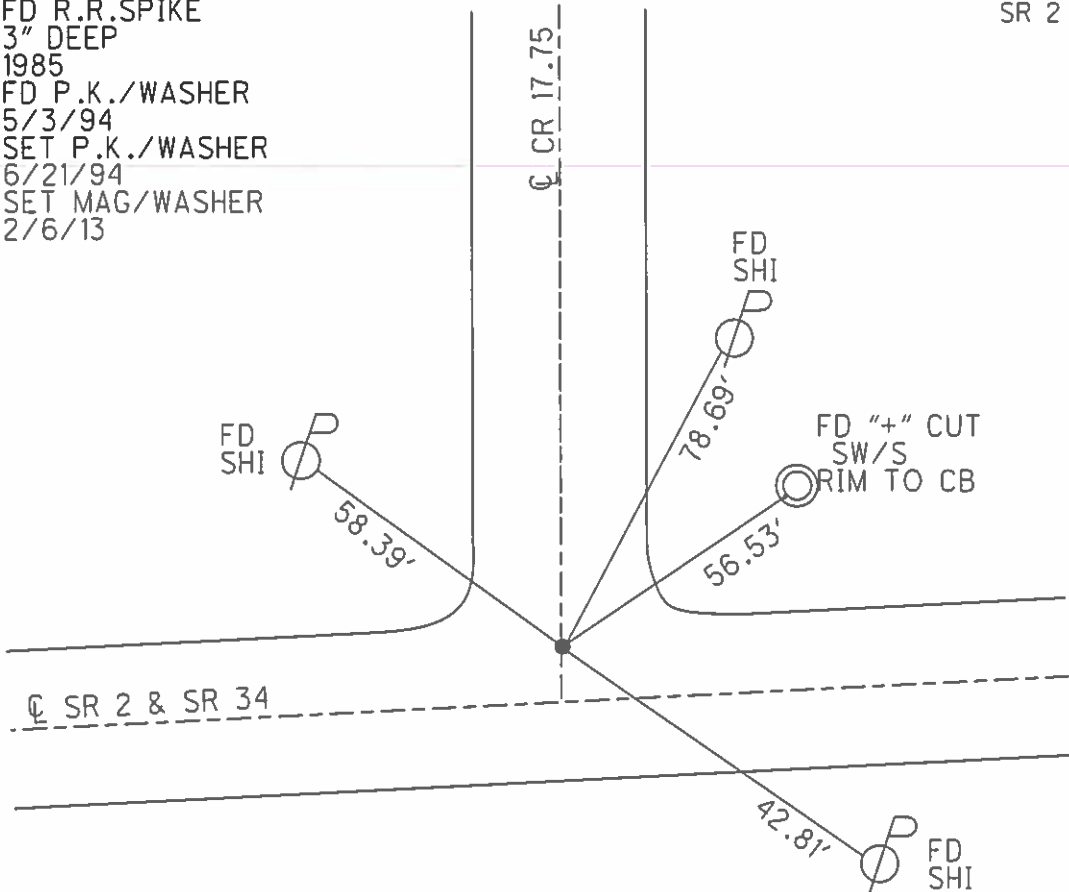


22

GRID: NORTHING: 666610.739 EASTING: 1422686.795

RECORD:
 FD R.R.SPIKE
 3" DEEP
 1985
 FD P.K./WASHER
 5/3/94
 SET P.K./WASHER
 6/21/94
 SET MAG/WASHER
 2/6/13

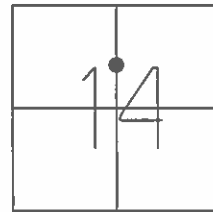
NOTE:
 SR 2 REF41



O.D.O.T. DISTRICT 2 SURVEY OFFICE (USE ONLY)

PERSONNEL _____ REFERENCE NO. 41 SHEET 8 OF 17
 NOTES HOMAN DATE 2/6/2013 ROUTE SR 34
 H.C. ROUSOS WEATHER SUNNY COUNTY WILLIAMS
 R.C. HOMAN TEMP. 16° TOWNSHIP PULASKI
 SECTION 16
T 6 N R 3 E

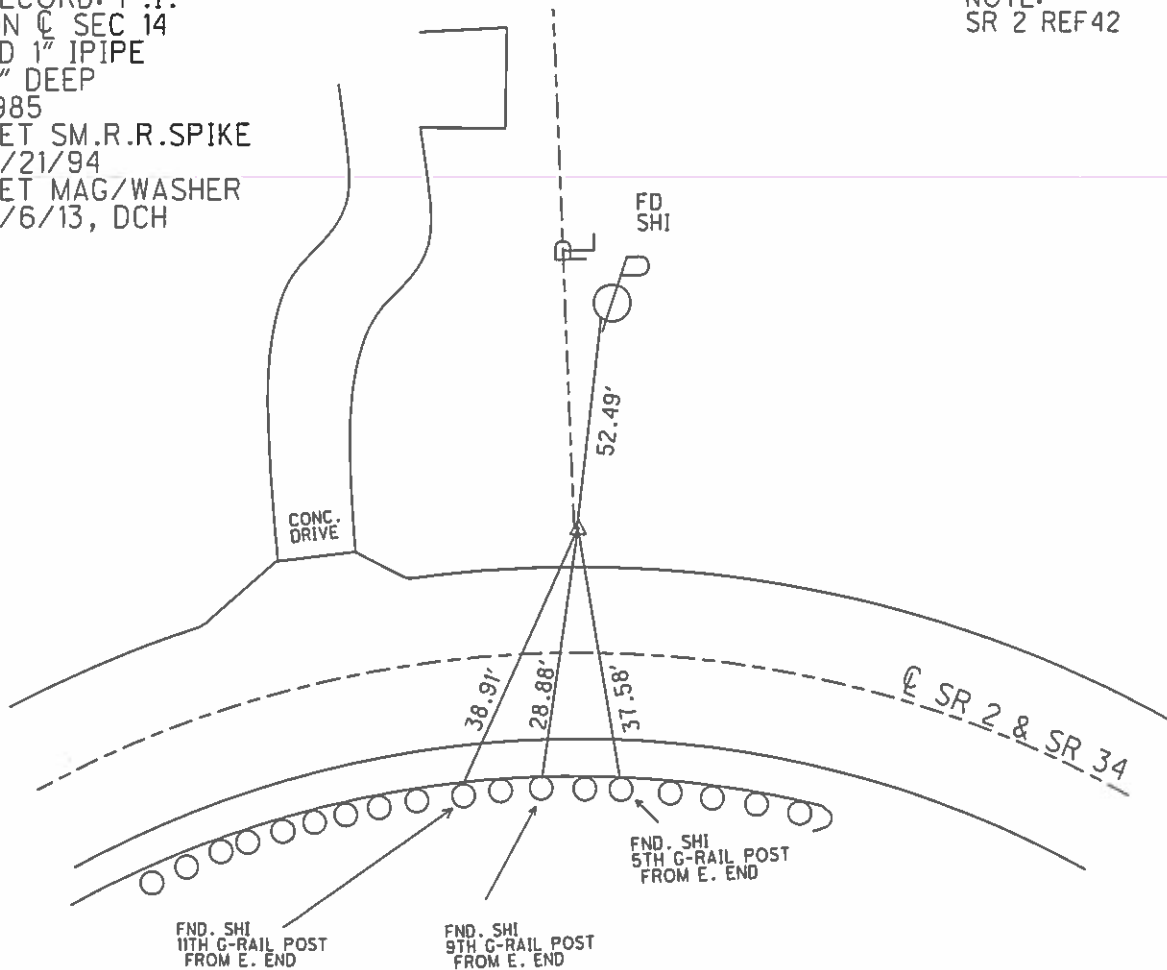
TYPE MONUMENT SM.R.R.SPIKE
~~ON SURFACE~~ - BELOW ON
 LEFT - ☉ PAV'T - ~~RIGHT~~ 13.0'
1.6' TO N. LT EDGE PAVEMENT
 S.L.M. 1077+79



GRID: NORTHING: 666999.339 EASTING: 1423982.446

RECORD: P.I.
 ON ☉ SEC 14
 FD 1" IPIPE
 4" DEEP
 1985
 SET SM.R.R.SPIKE
 6/21/94
 SET MAG/WASHER
 2/6/13, DCH

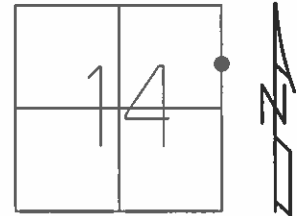
NOTE:
 SR 2 REF 42



O.D.O.T. DISTRICT 2 SURVEY OFFICE (USE ONLY)

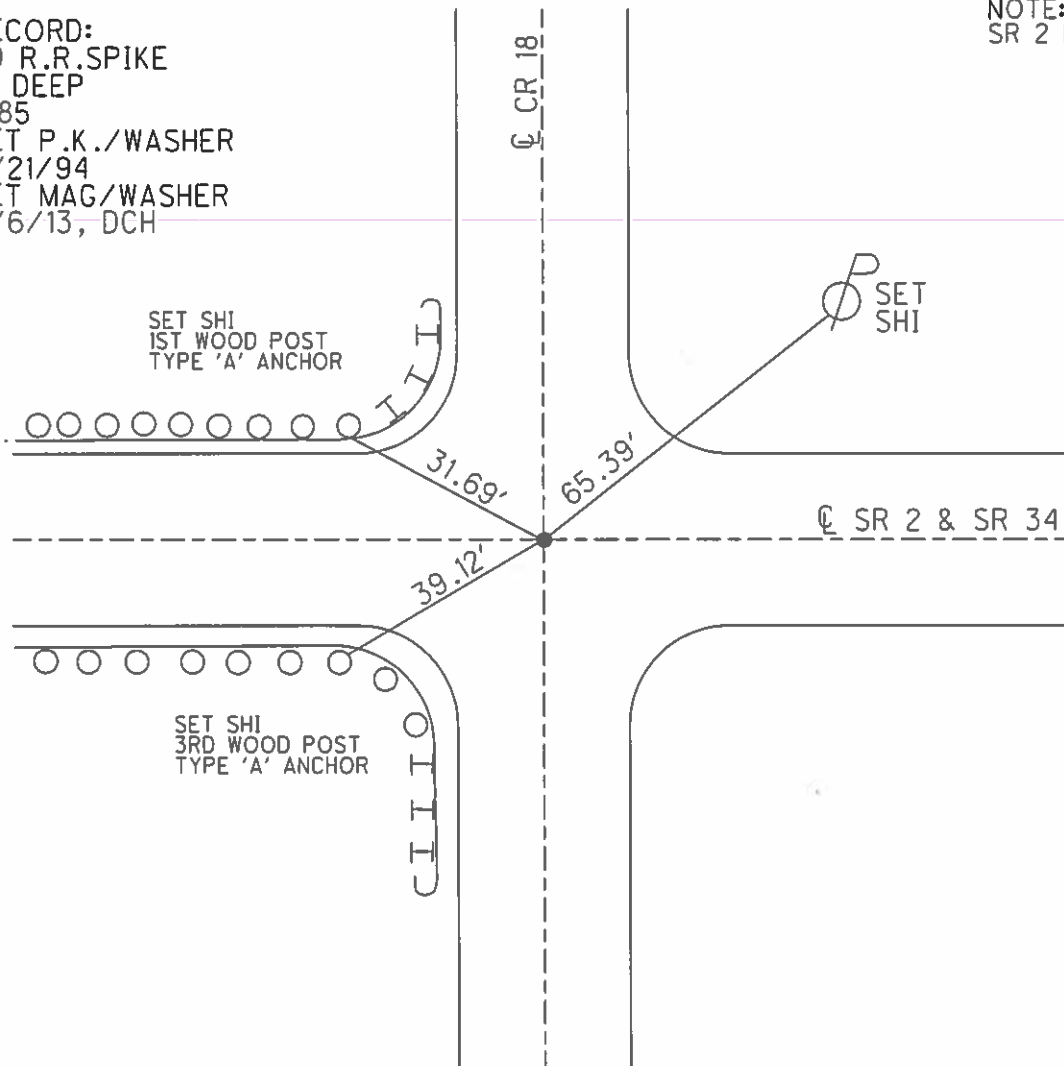
PERSONNEL _____ REFERENCE NO. 42 SHEET 9 OF 17
 NOTES HOMAN DATE 2/6/2013 ROUTE SR 34
 H.C. ROUSOS WEATHER SUNNY COUNTY WILLIAMS
 R.C. HOMAN TEMP. 16° TOWNSHIP PULASKI
 _____ SECTION 16
 _____ T 6 N R 3 E

TYPE MONUMENT RR SPIKE
~~ON SURFACE~~ - BELOW 2"
 LEFT - ☉ PAV'T - RIGHT ON
- TO - EDGE PAVEMENT
 S.L.M. 1100+76
 GRID: NORTHING: 667033.689 EASTING: 1426279.179



RECORD:
 FD R.R. SPIKE
 2" DEEP
 1985
 SET P.K./WASHER
 6/21/94
 SET MAG/WASHER
 2/6/13, DCH

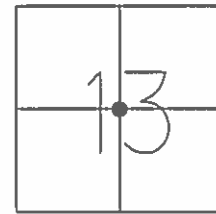
NOTE:
 SR 2 REF43



O.D.O.T. DISTRICT 2 SURVEY OFFICE (USE ONLY)

PERSONNEL _____ REFERENCE NO. 43 SHEET 10 OF 17
 NOTES HOMAN DATE 2/6/2013 ROUTE SR 34
 H.C. ROUSOS WEATHER SUNNY COUNTY WILLIAMS
 R.C. HOMAN TEMP. 28° TOWNSHIP PULASKI
 SECTION 13
T 6 N R 3 E

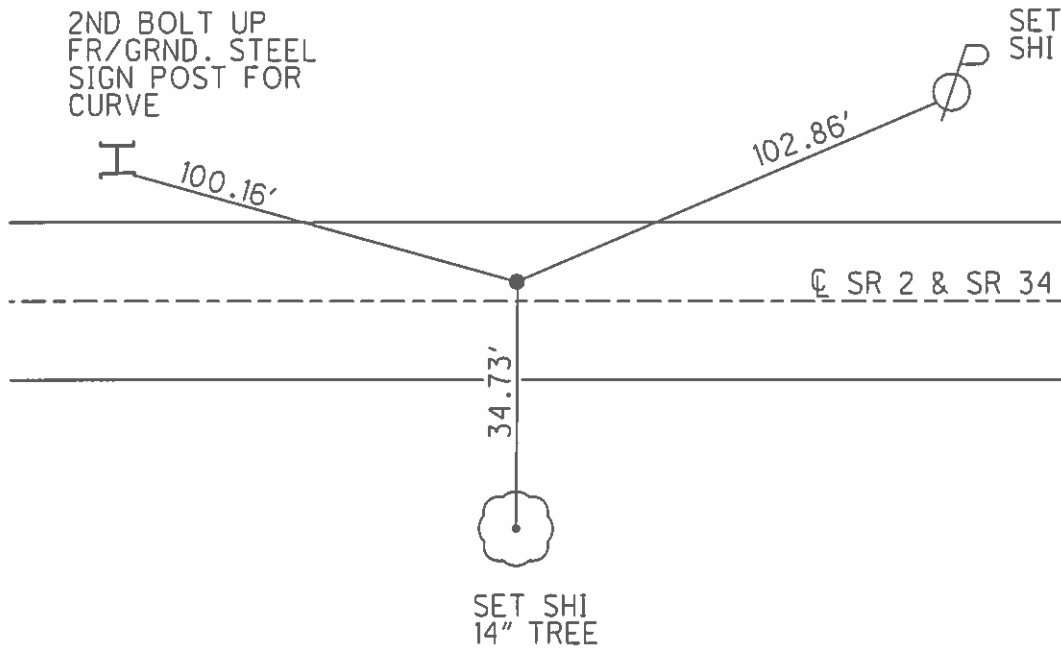
TYPE MONUMENT P.K.NAIL
 ON SURFACE - ~~BELOW~~ ON _____
 LEFT - ☉ PAV'T - ~~RIGHT~~ 1.2'
12.3' TO RT EDGE PAVEMENT
 S.L.M. 1132+19



GRID: NORTHING: 666031.672 EASTING: 1429141.518

RECORD:
 SET MAG/WASHER
 2/6/13, DCH

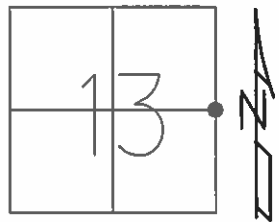
NOTE:
 SR 2 REF46



O.D.O.T. DISTRICT 2 SURVEY OFFICE (USE ONLY)

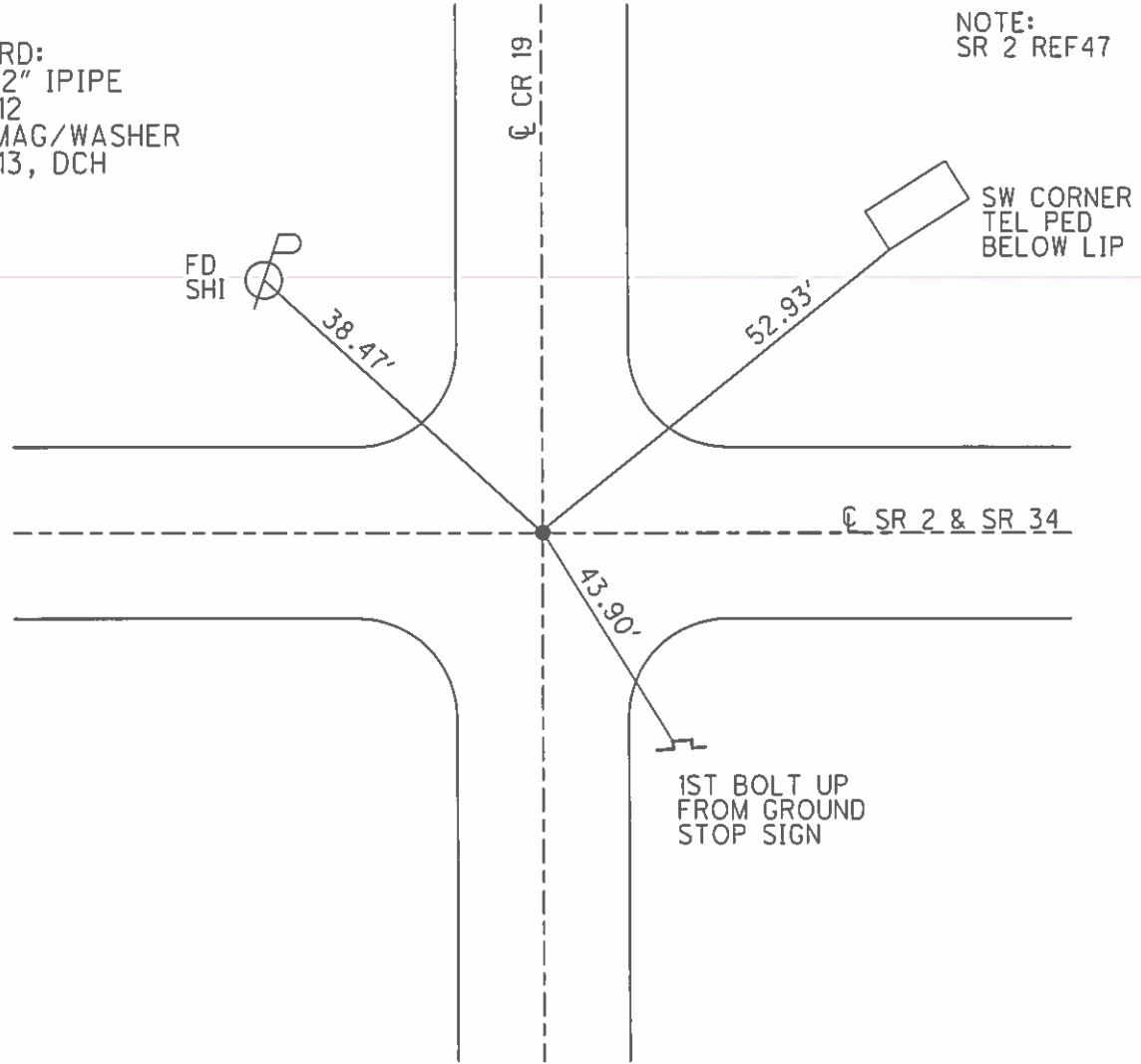
PERSONNEL	REFERENCE NO.	44	SHEET	11	OF	17
NOTES	HOMAN	DATE	2/6/2013	ROUTE	SR 34	
H.C.	ROUSOS	WEATHER	SUNNY	COUNTY	WILLIAMS	
R.C.	HOMAN	TEMP.	28°	TOWNSHIP	PULASKI	
				SECTION	13	
				T	6	N
				R	3	E

TYPE MONUMENT 1/2" IPIPE
~~ON SURFACE~~ - BELOW 3"
 LEFT - Q PAV'T - RIGHT ON
- TO - EDGE PAVEMENT
 S.L.M. 1158+06
 GRID: NORTHING: 665950.510 EASTING: 1431725.057



RECORD:
 FD 1/2" IPIPE
 7/9/12
 SET MAG/WASHER
 2/6/13, DCH

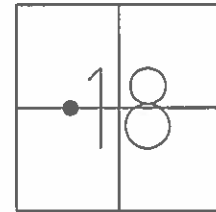
NOTE:
 SR 2 REF 47



O.D.O.T. DISTRICT 2 SURVEY OFFICE (USE ONLY)

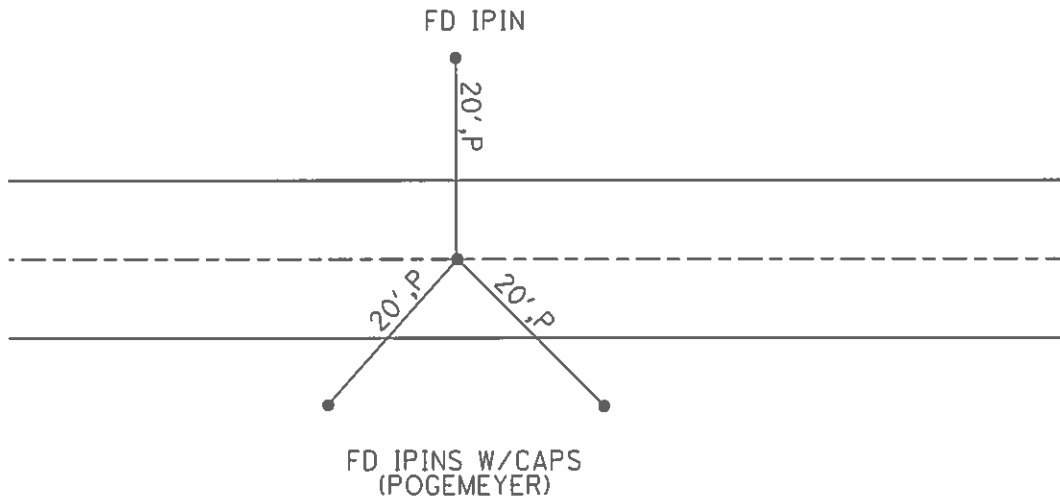
PERSONNEL _____ REFERENCE NO. 45 SHEET 12 OF 17
NOTES RHOADES DATE 3-25-16 ROUTE SR 34
H.C. O'DONNELL WEATHER CLOUDY COUNTY WILLIAMS
R.C. RHOADES TEMP. 30° TOWNSHIP SPRINGFIELD
SECTION 18
T6 N R4 E

TYPE MONUMENT MAG NAIL
ON SURFACE - ~~BELOW~~ ON
~~LEFT~~ - CL PAV'T - RIGHT 0.5'
- TO - EDGE PAVEMENT
S.L.M. 1169+32
GRID: NORTHING: 665928.971 EASTING: 1432850.852



RECORD:
DNF MAG NAIL
SET MAG/WASHER
W/TIES, REFA47
3-25-15, JFO

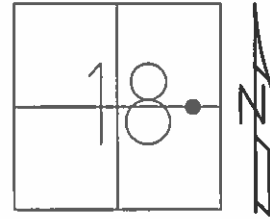
NOTE:
SR 2 REF47A



O.D.O.T. DISTRICT 2 SURVEY OFFICE (USE ONLY)

PERSONNEL _____ REFERENCE NO. 46 SHEET 13 OF 17
 NOTES HOMAN DATE 2/6/2013 ROUTE SR 34
 H.C. ROUSOS WEATHER SUNNY COUNTY WILLIAMS
 R.C. HOMAN TEMP. 28° TOWNSHIP SPRINGFIELD
 SECTION 18
T 6 N R 4 E

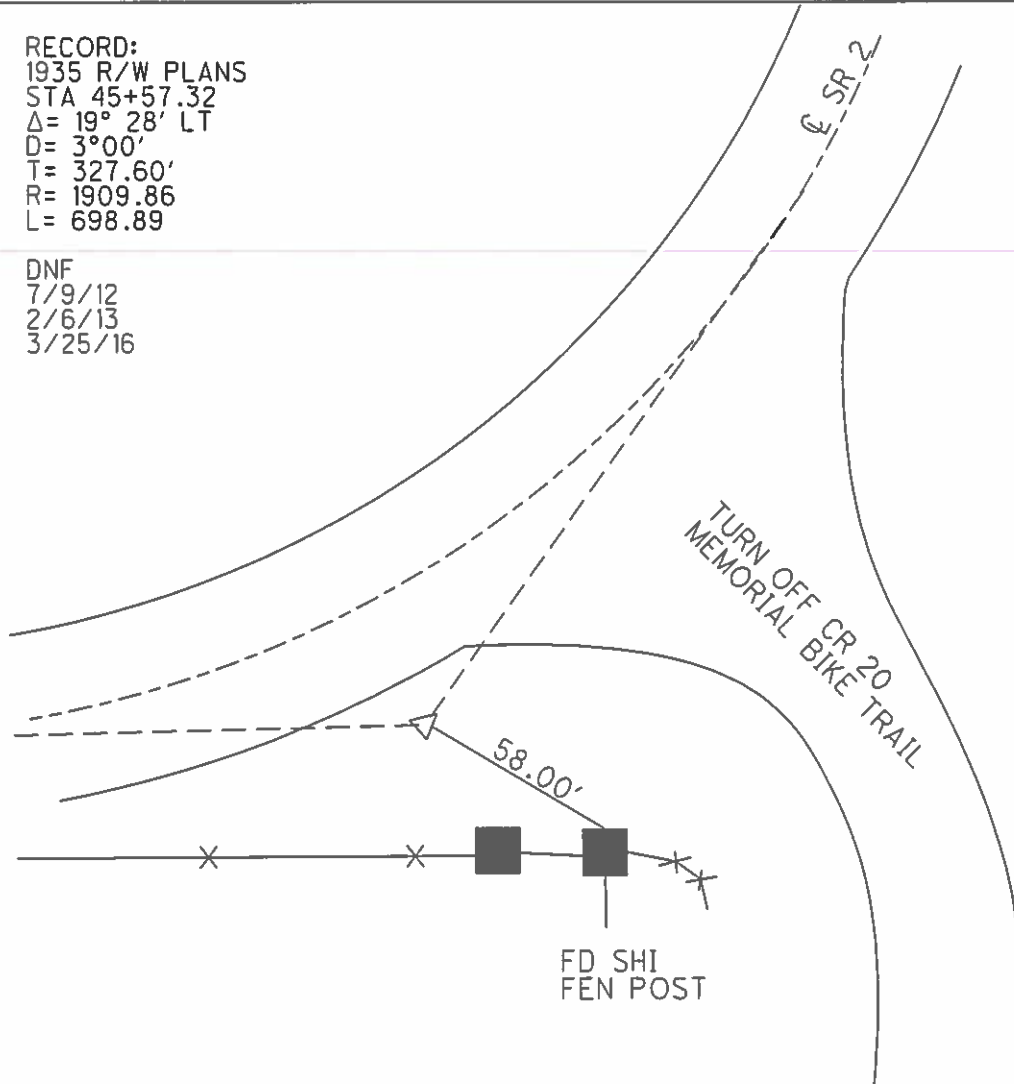
TYPE MONUMENT 1" I PIPE
~~ON SURFACE~~ - BELOW 2"
~~LEFT~~ - CL PAV'T - RIGHT 29.8'
18.4' TO RT EDGE PAVEMENT
 S.L.M. 1204+63
 GRID: NORTHING: - EASTING: -



RECORD:
 1935 R/W PLANS
 STA 45+57.32
 $\Delta = 19^\circ 28' \text{ LT}$
 $D = 3^\circ 00'$
 $T = 327.60'$
 $R = 1909.86$
 $L = 698.89$

NOTE:
 SR 2 REF 47B

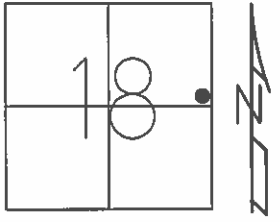
DNF
 7/9/12
 2/6/13
 3/25/16



O.D.O.T. DISTRICT 2 SURVEY OFFICE (USE ONLY)

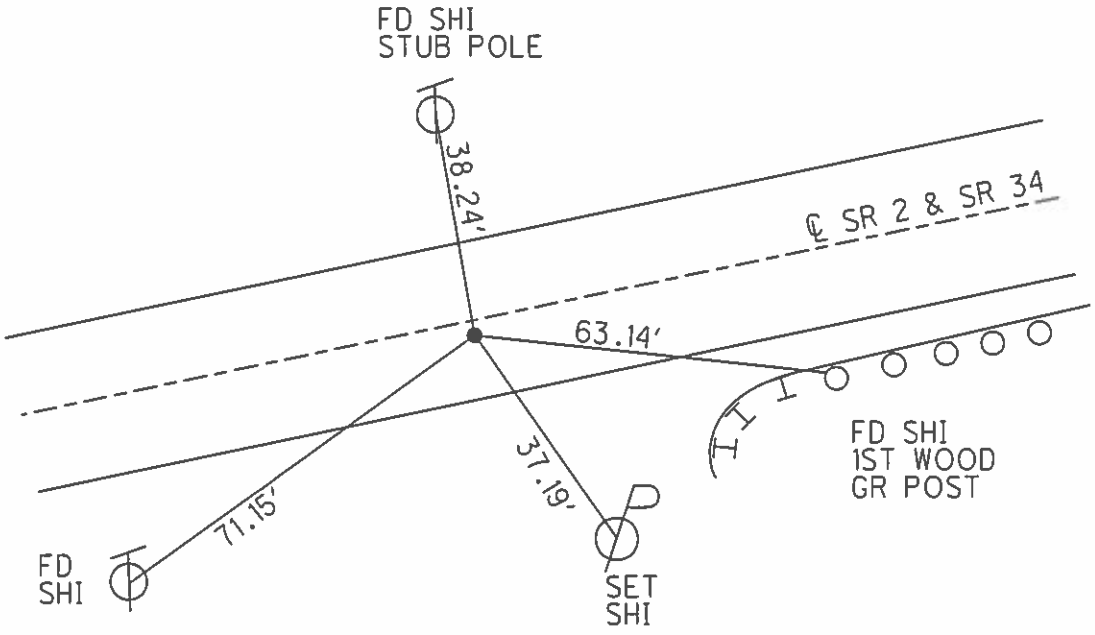
PERSONNEL _____ REFERENCE NO. 47 SHEET 14 OF 17
 NOTES HOMAN DATE 2/6/2013 ROUTE SR 34
 H.C. ROUSOS WEATHER SUNNY COUNTY WILLIAMS
 R.C. HOMAN TEMP. 28° TOWNSHIP SPRINGFIELD
 _____ SECTION 18
 _____ T 6 N R 4 E

TYPE MONUMENT NAIL/SHI
~~ON SURFACE~~ - BELOW 1"
~~LEFT~~ - CL PAV'T - RIGHT 2.0'
10.8' TO RT EDGE PAVEMENT
 S.L.M. 1206+87
 GRID: NORTHING: 665982.809 EASTING: 1436590.807



RECORD: P.T.
 STA. 48+78.23
 1925 R/W PLANS
 SET P.K./WASHER
 6/22/94
 SET MAG/WASHER
 2/6/13, DCH

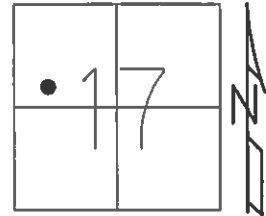
NOTE:
 SR 2 REF47C



O.D.O.T. DISTRICT 2 SURVEY OFFICE (USE ONLY)

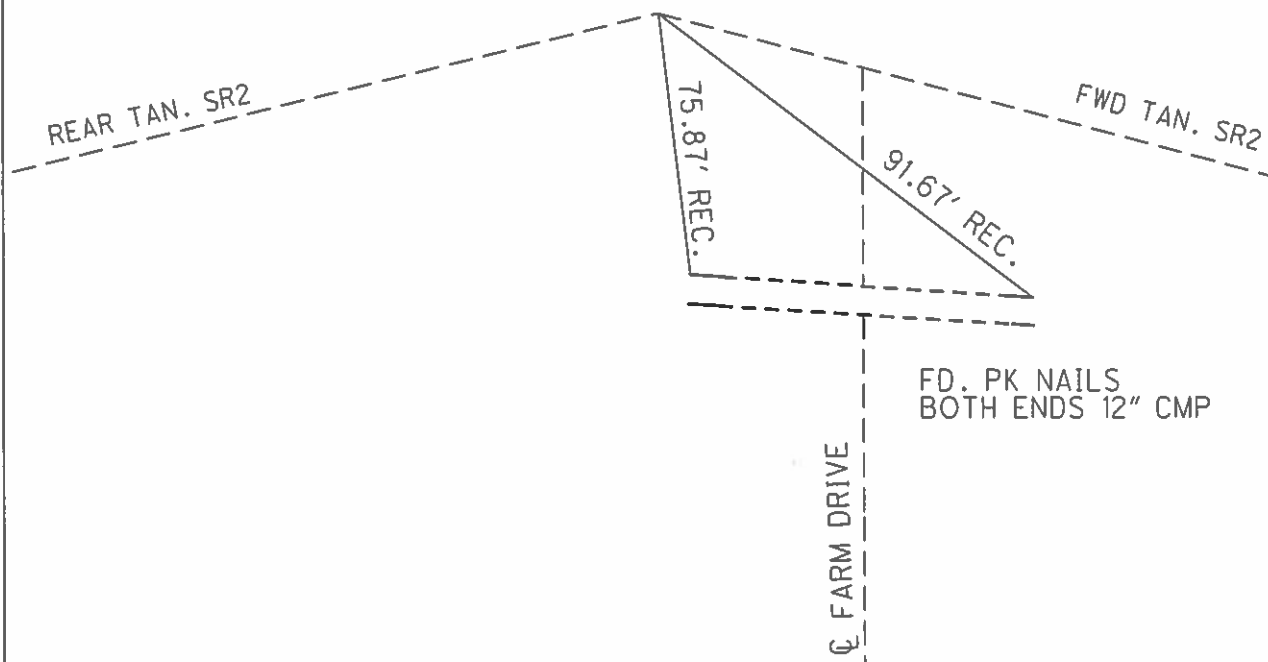
PERSONNEL _____ REFERENCE NO. 48 SHEET 15 OF 17
 NOTES HOMAN DATE 2/6/2013 ROUTE SR 34
 H.C. ROUSOS WEATHER SUNNY COUNTY WILLIAMS
 R.C. HOMAN TEMP. 75° TOWNSHIP SPRINGFIELD
 _____ SECTION 17
 _____ T 6 N R 4 E

TYPE MONUMENT 1" IPIPE
~~ON SURFACE~~ - BELOW 18"
 LEFT - ☉ PAV'T - ~~RIGHT~~ 100'
 _____ TO _____ EDGE PAVEMENT
 S.L.M. 1218+95
 GRID: NORTHING: 666362.691 EASTING: 1437752.097



RECORD: P.I.
 STA. 61+03.86
 $\Delta = 35^\circ 54''$
 $D = 3^\circ 00''$
 $T = 618.72$
 $R = 1909.86$
 $L = 1196.67$
 1935 R/W PLANS

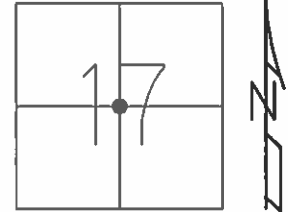
NOTE:
 SR 2 REF 48



O.D.O.T. DISTRICT 2 SURVEY OFFICE (USE ONLY)

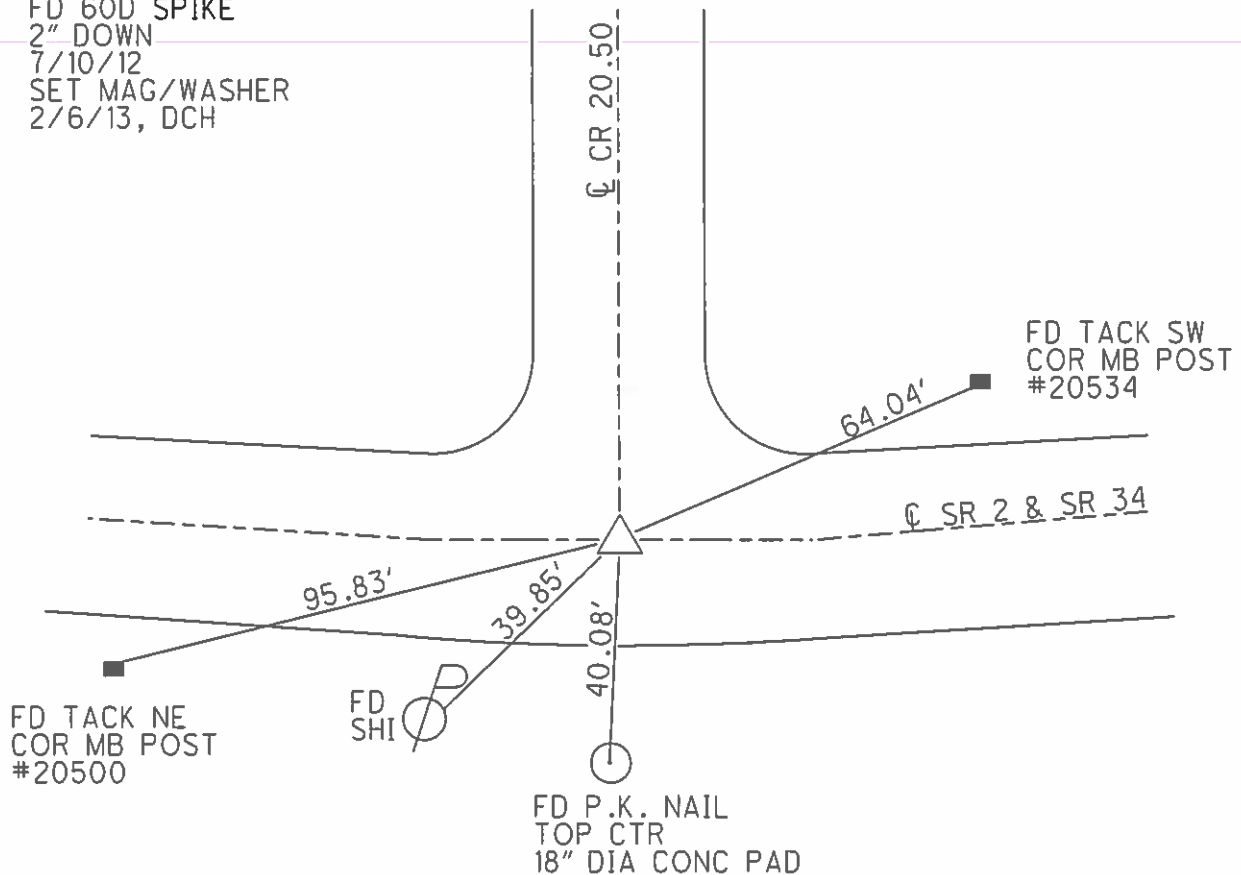
PERSONNEL _____ REFERENCE NO. 49 SHEET 16 OF 17
 NOTES HOMAN DATE 7/10/2012 ROUTE SR 34
 H.C. ROUSOS WEATHER SUNNY COUNTY WILLIAMS
 R.C. HOMAN TEMP. 75° TOWNSHIP SPRINGFIELD
 SECTION 17
T 6 N R 4 E

TYPE MONUMENT 60 D SPIKE
~~ON SURFACE~~ - BELOW 2"
~~LEFT~~ - Q PAV'T - ~~RIGHT~~ OF BOTH
11.2' TO RT EDGE PAVEMENT
 S.L.M. 1242+61
 GRID: NORTHING: 665770.829 EASTING: 1440054.593



RECORD: P.I.
 STA. 84+49.39
 $\Delta = 0^\circ 08''$ LT
 R/W PLANS
 SH 310, 1935
 SET P.K./WASHER
 6/22/94
 FD 60D SPIKE
 2" DOWN
 7/10/12
 SET MAG/WASHER
 2/6/13, DCH

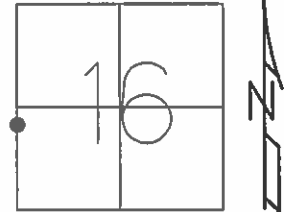
NOTE:
 SR 2 REF49



O.D.O.T. DISTRICT 2 SURVEY OFFICE (USE ONLY)

PERSONNEL _____ REFERENCE NO. 49 A SHEET 17 OF 17
 NOTES HOMAN DATE 2/6/2013 ROUTE SR 34
 H.C. ROUSOS WEATHER SUNNY COUNTY WILLIAMS
 R.C. HOMAN TEMP. 75° TOWNSHIP SPRINGFIELD
 SECTION 16
T 6 N R 4 E

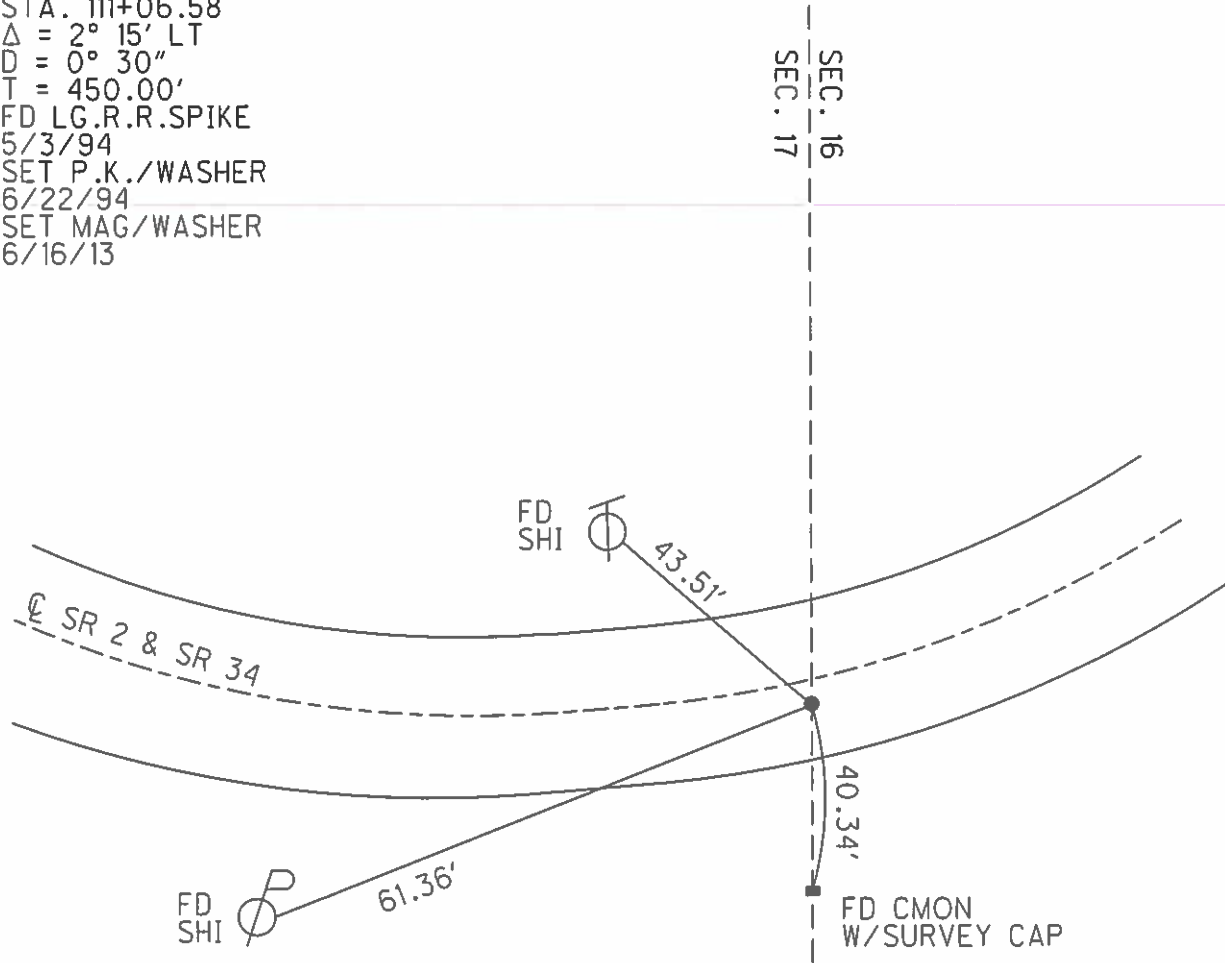
TYPE MONUMENT PK
 ON SURFACE - ~~BELOW~~ ON _____
~~LEFT~~ - CL PAV'T - RIGHT 2.7'
8.7' TO RT EDGE PAVEMENT
 S.L.M. 1269+17



GRID: NORTHING: 665478.473 EASTING: 1442681.147

RECORD: P.I.
 STA. 111+06.58
 $\Delta = 2^\circ 15' \text{ LT}$
 $D = 0^\circ 30''$
 $T = 450.00'$
 FD LG.R.R.SPIKE
 5/3/94
 SET P.K./WASHER
 6/22/94
 SET MAG/WASHER
 6/16/13

NOTE:
 SR 2 REF49A

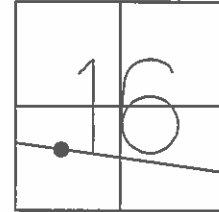


O.D.O.T. DISTRICT 2 SURVEY OFFICE (USE ONLY)

PERSONNEL _____ REFERENCE NO. 50 SHEET 1 OF 16

NOTES HOMAN _____ DATE 6/29/11 ROUTE SR 34
 H.C. HOMAN _____ WEATHER SUNNY COUNTY WILLIAMS
 R.C. ROUSOS _____ TEMP. 75° TOWNSHIP SPRINGFIELD
 _____ SECTION 16
 _____ T 6 N R 4 E

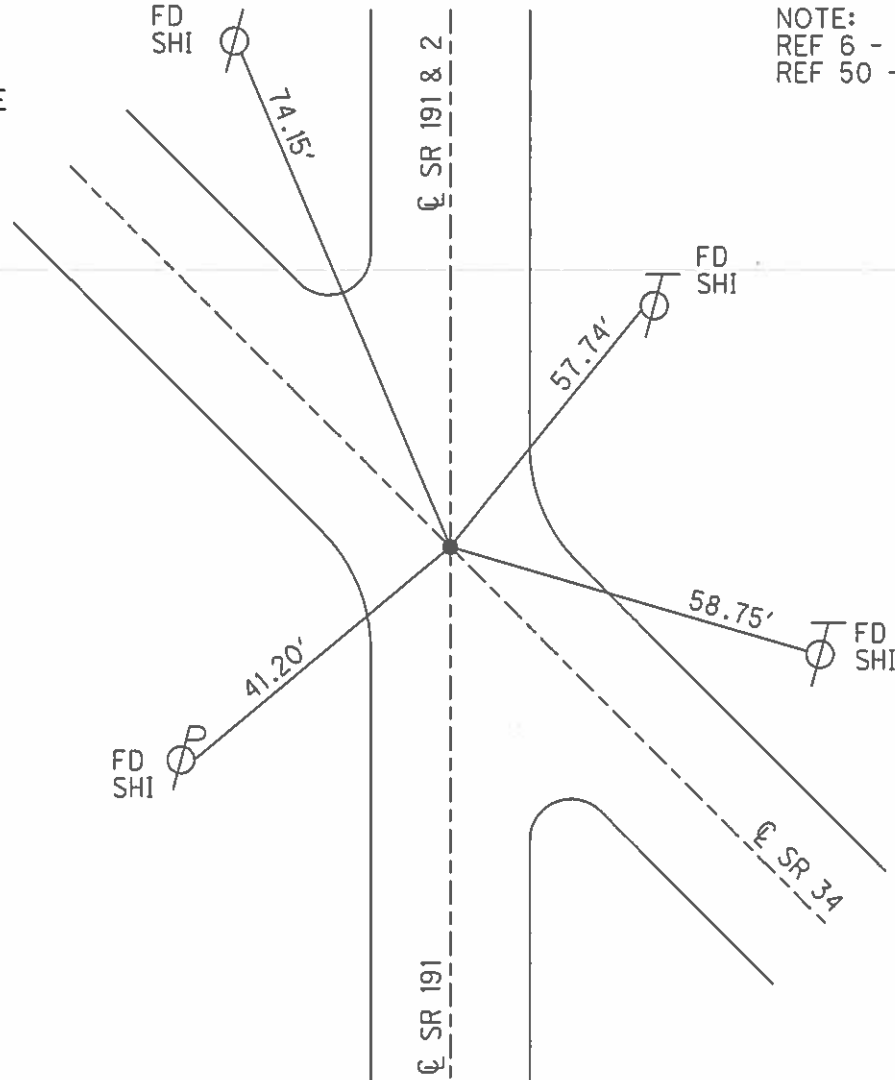
TYPE MONUMENT SM.R.R.SPIKE
 ON SURFACE - ~~BELOW~~ ON _____
 LEFT - ☉ PAV'T - RIGHT ON _____
 - TO - EDGE PAVEMENT
 S.L.M. 1283+91.6



GRID: NORTHING: 665203.124 EASTING: 1444149.821

RECORD:
 FD R.R.SPIKE
 10/13/88, DC
 SET SM.R.R.SPIKE
 10/31/89, IRS
 SET MAG/WASHER
 12-8-11, DCH

NOTE:
 REF 6 - SR 191
 REF 50 - SR 2



O.D.O.T. DISTRICT 2 SURVEY OFFICE (USE ONLY)

PERSONNEL _____ REFERENCE NO. 54 SHEET 2 OF 16

NOTES HOMAN DATE 6/29/11 ROUTE SR 34

H.C. HOMAN WEATHER SUNNY COUNTY WILLIAMS

R.C. ROUSOS TEMP. 75° TOWNSHIP SPRINGFIELD

SECTION 23

T 6 N R 4 E

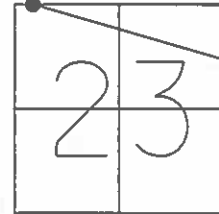
TYPE MONUMENT P.K.NAIL

~~ON SURFACE~~ - BELOW 2"

LEFT - ☉ PAV'T - RIGHT ON

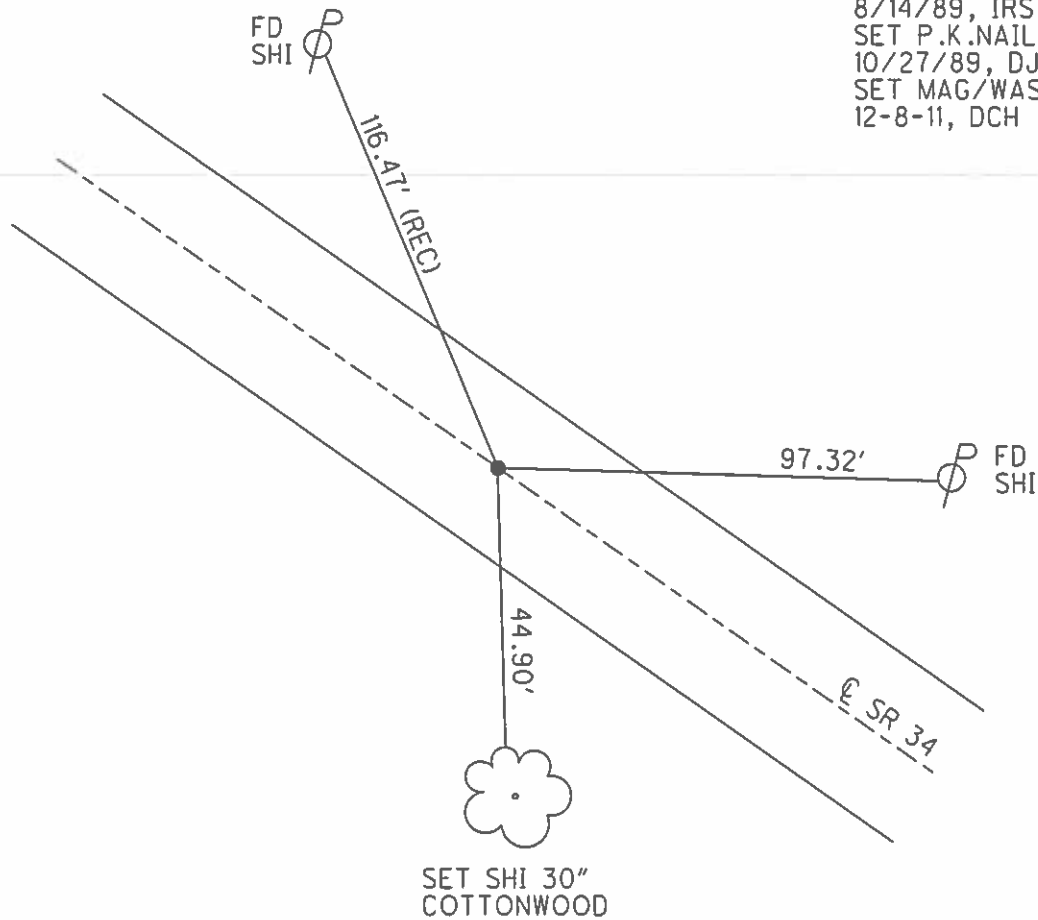
- TO - EDGE PAVEMENT

S.L.M. 1371+97



GRID: NORTHING: 662892.249 EASTING: 1453604.473

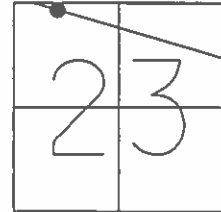
RECORD:
 FD P.K.NAIL
 8/14/89, IRS
 SET P.K.NAIL
 10/27/89, DJC
 SET MAG/WASHER
 12-8-11, DCH



O.D.O.T. DISTRICT 2 SURVEY OFFICE (USE ONLY)

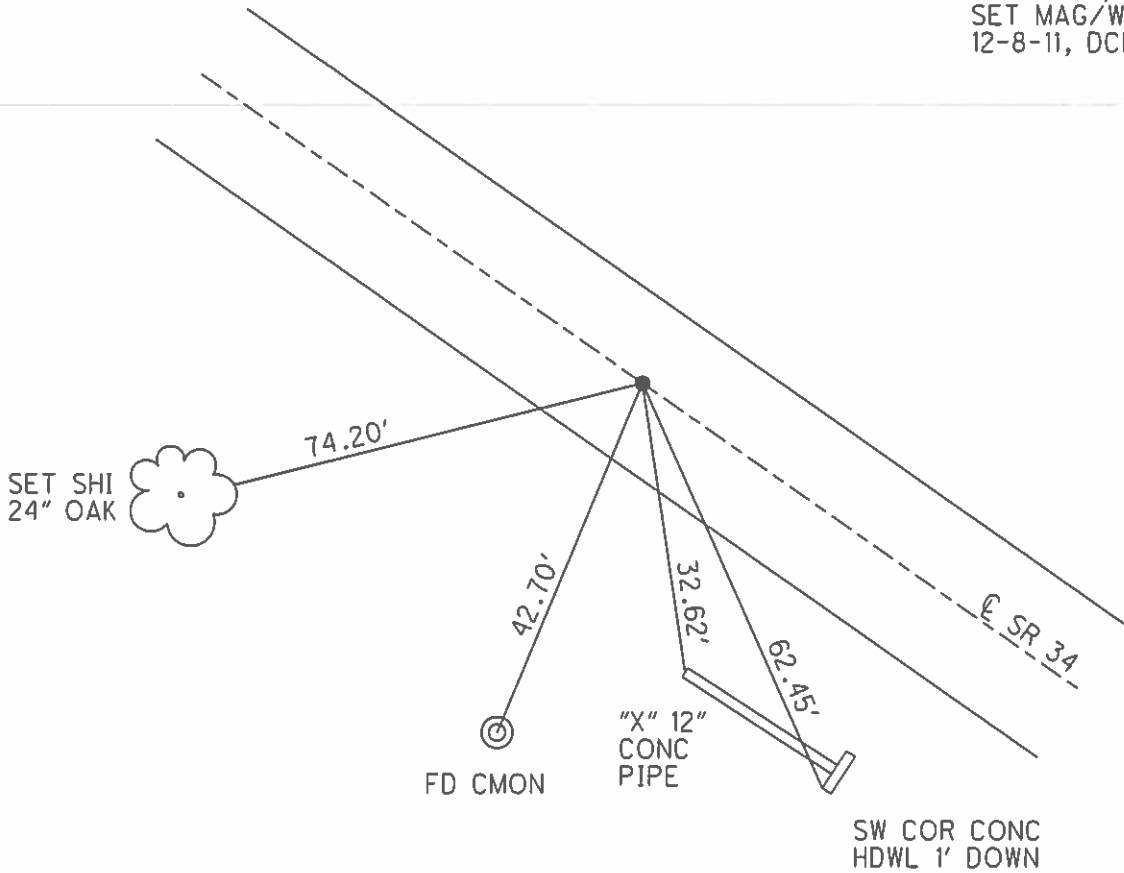
PERSONNEL _____ REFERENCE NO. 54 A SHEET 3 OF 16
 NOTES HOMAN _____ DATE 6/29/11 ROUTE SR 34
 H.C. HOMAN _____ WEATHER SUNNY COUNTY WILLIAMS
 R.C. ROUSOS _____ TEMP. 75° TOWNSHIP SPRINGFIELD
 _____ SECTION 23
 _____ T 6 N R 4 E

TYPE MONUMENT P.K.NAIL
~~ON SURFACE~~ - BELOW 1.5"
 LEFT - ☉ PAV'T - RIGHT ON
- TO - EDGE PAVEMENT
 S.L.M. 1383+48



GRID: NORTHING: 662590.269 EASTING: 1454715.925

RECORD:
 FD P.K.NAIL
 8/14/89, IRS
 SET P.K.NAIL
 10/27/89, DJC
 SET MAG/WASHER
 12-8-11, DCH

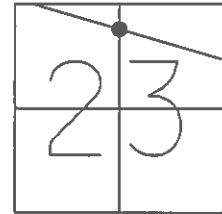


O.D.O.T. DISTRICT 2 SURVEY OFFICE (USE ONLY)

PERSONNEL _____ REFERENCE NO. 55 SHEET 4 OF 16

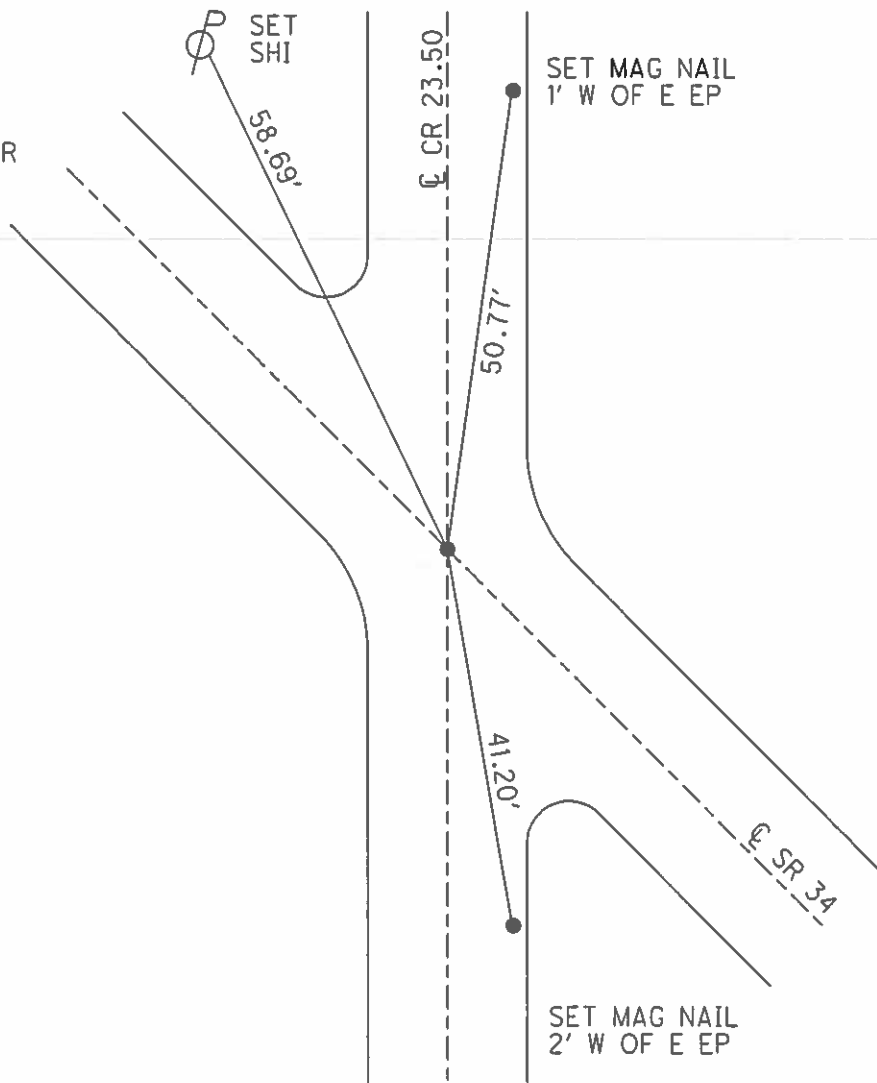
NOTES HOMAN DATE 6/29/11 ROUTE SR 34
 H.C. HOMAN WEATHER SUNNY COUNTY WILLIAMS
 R.C. ROUSOS TEMP. 75° TOWNSHIP SPRINGFIELD
 _____ SECTION 23
 _____ T 6 N R 4 E

TYPE MONUMENT P.K.NAIL
 ON SURFACE - ~~BELOW~~ ON
 LEFT - ☉ PAV'T - RIGHT ON
 _____ TO _____ EDGE PAVEMENT
 S.L.M. 1394+97



GRID: NORTHING: 662278.365 EASTING: 1455821.848

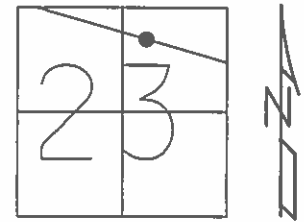
RECORD:
 FD P.K.NAIL
 8/14/89, IRS
 SET P.K.NAIL
 10/27/89, DJC
 SET MAG/WASHER
 12-8-11, DCH



O.D.O.T. DISTRICT 2 SURVEY OFFICE (USE ONLY)

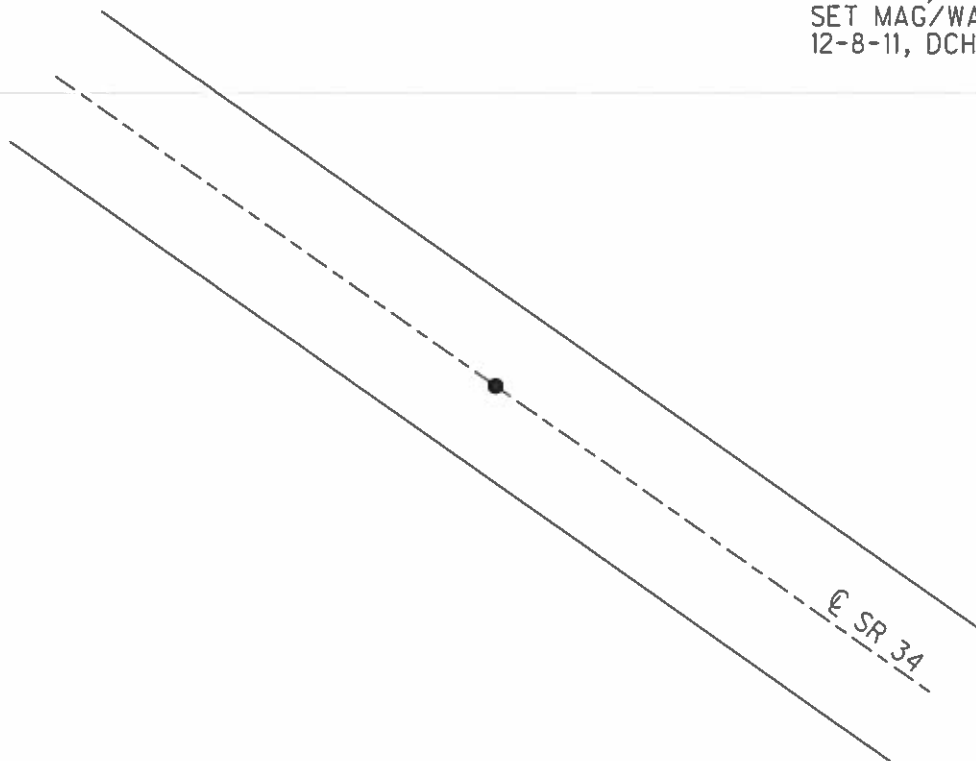
PERSONNEL _____ REFERENCE NO. 55 A SHEET 5 OF 16
NOTES HOMAN DATE 9/22/11 ROUTE SR 34
H.C. HOMAN WEATHER CLOUDY COUNTY WILLIAMS
R.C. ROUSOS TEMP. 55° TOWNSHIP SPRINGFIELD
SECTION 23
T 6 N R 4 E

TYPE MONUMENT SM.R.R.SPIKE
ON SURFACE - ~~BELOW~~ ON
LEFT - ☉ PAV'T - RIGHT ON
- TO - EDGE PAVEMENT
S.L.M. 1414+92.91



GRID: NORTHING: 661736.370 EASTING: 1457743.688

RECORD: P.C.
FD 1" IPIPE
2 1/2" DEEP
8/14/89, IRS
SET SM.R.R.SPIKE
10/2/89, IRS
SET MAG/WASHER
12-8-11, DCH



O.D.O.T. DISTRICT 2 SURVEY OFFICE (USE ONLY)

PERSONNEL _____ REFERENCE NO. 55 B SHEET 6 OF 16

NOTES STONE DATE 8/14/89 ROUTE 34
H.C. CURTIS WEATHER FAIR COUNTY WILLIAMS
R.C. HOUSEHOLDER TEMP. 78° TOWNSHIP SPRINGFIELD
DELBANE SECTION 23
T 6 N R 4 E

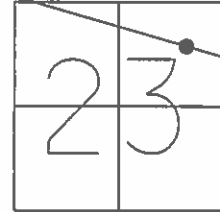
TYPE MONUMENT P.K.NAIL

ON SURFACE - ~~BELOW~~ ON

LEFT - ☉ PAV'T - ~~RIGHT~~ 11.9 ±

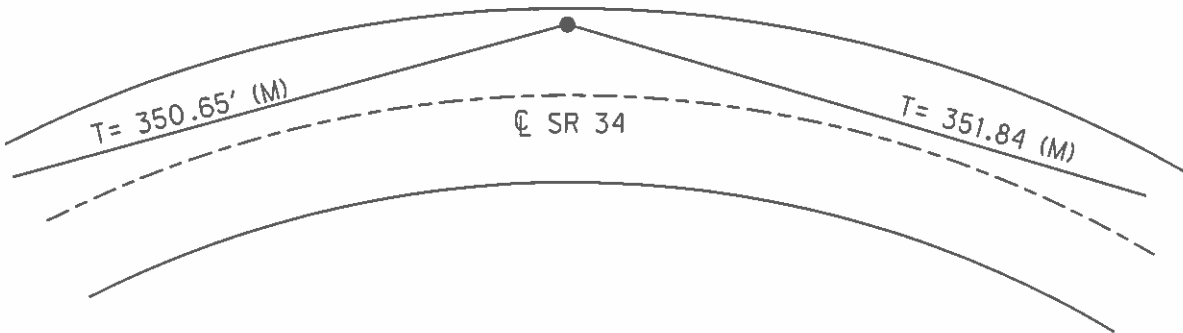
1' LT TOLT EDGE PAVEMENT

S.L.M. 1418+43.38



GRID: NORTHING: 661641.5576 EASTING: 1458079.7643

RECORD:
SET SM.R.R.SPIKE
10/2/89, IRS
DNF PNT, CALC PNT
9/22/11, DCH



O.D.O.T. DISTRICT 2 SURVEY OFFICE (USE ONLY)

PERSONNEL _____ REFERENCE NO. 55 C SHEET 7 OF 16

NOTES HOMAN _____ DATE 9/22/11 ROUTE SR 34

H.C. HOMAN _____ WEATHER CLOUDY COUNTY WILLIAMS

R.C. ROUSOS _____ TEMP. 55° TOWNSHIP SPRINGFIELD

SECTION 23

T 6 N R 4 E

TYPE MONUMENT _____ IPIN _____

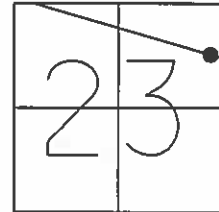
~~ON SURFACE~~ - BELOW 2"

LEFT - ☉ PAV'T - RIGHT ON

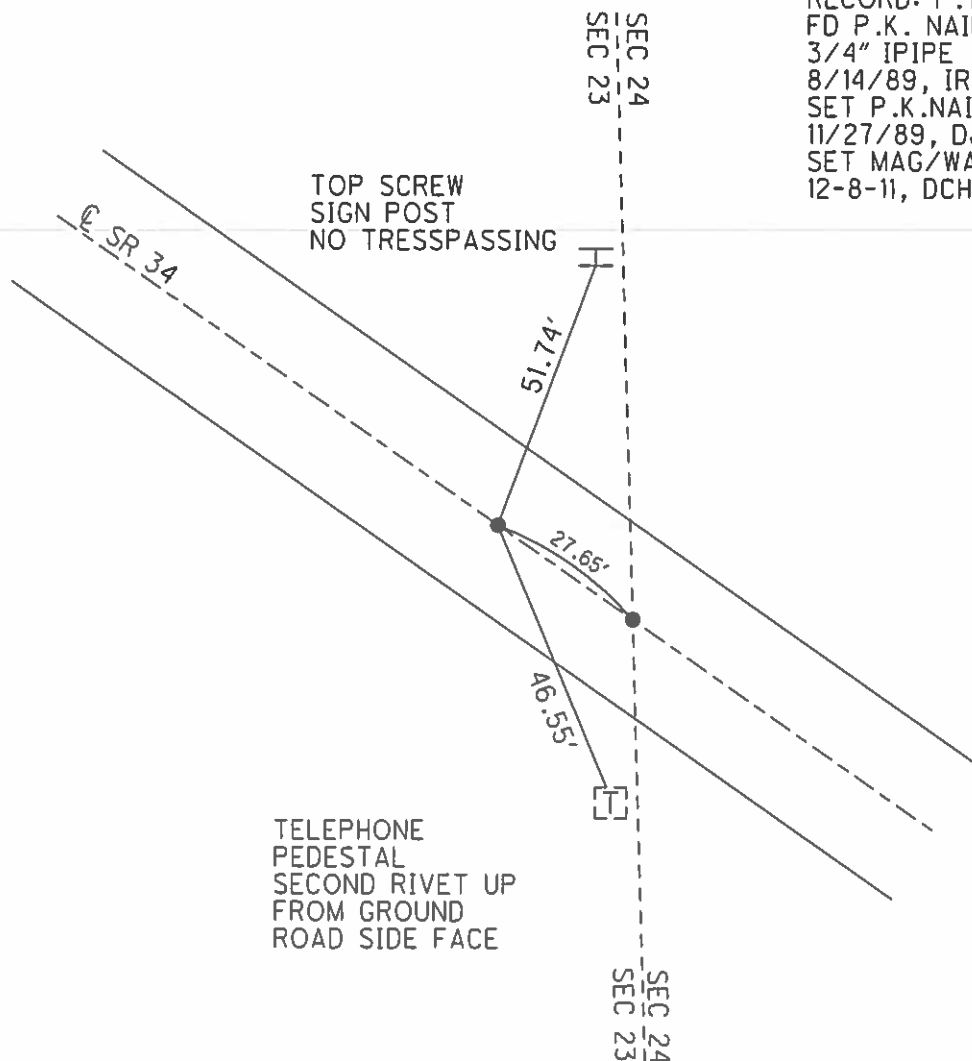
- TO - EDGE PAVEMENT

S.L.M. 1421+92.97

GRID: NORTHING: 661505.037 EASTING: 1458405.725



RECORD: P.T.
FD P.K. NAIL OVER
3/4" IPIPE
8/14/89, IRS
SET P.K.NAIL
11/27/89, DJC
SET MAG/WASHER
12-8-11, DCH

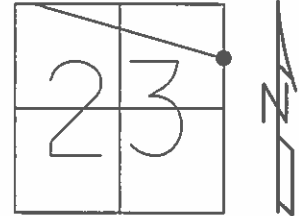


O.D.O.T. DISTRICT 2 SURVEY OFFICE (USE ONLY)

PERSONNEL _____ REFERENCE NO. 55 D SHEET 8 OF 16

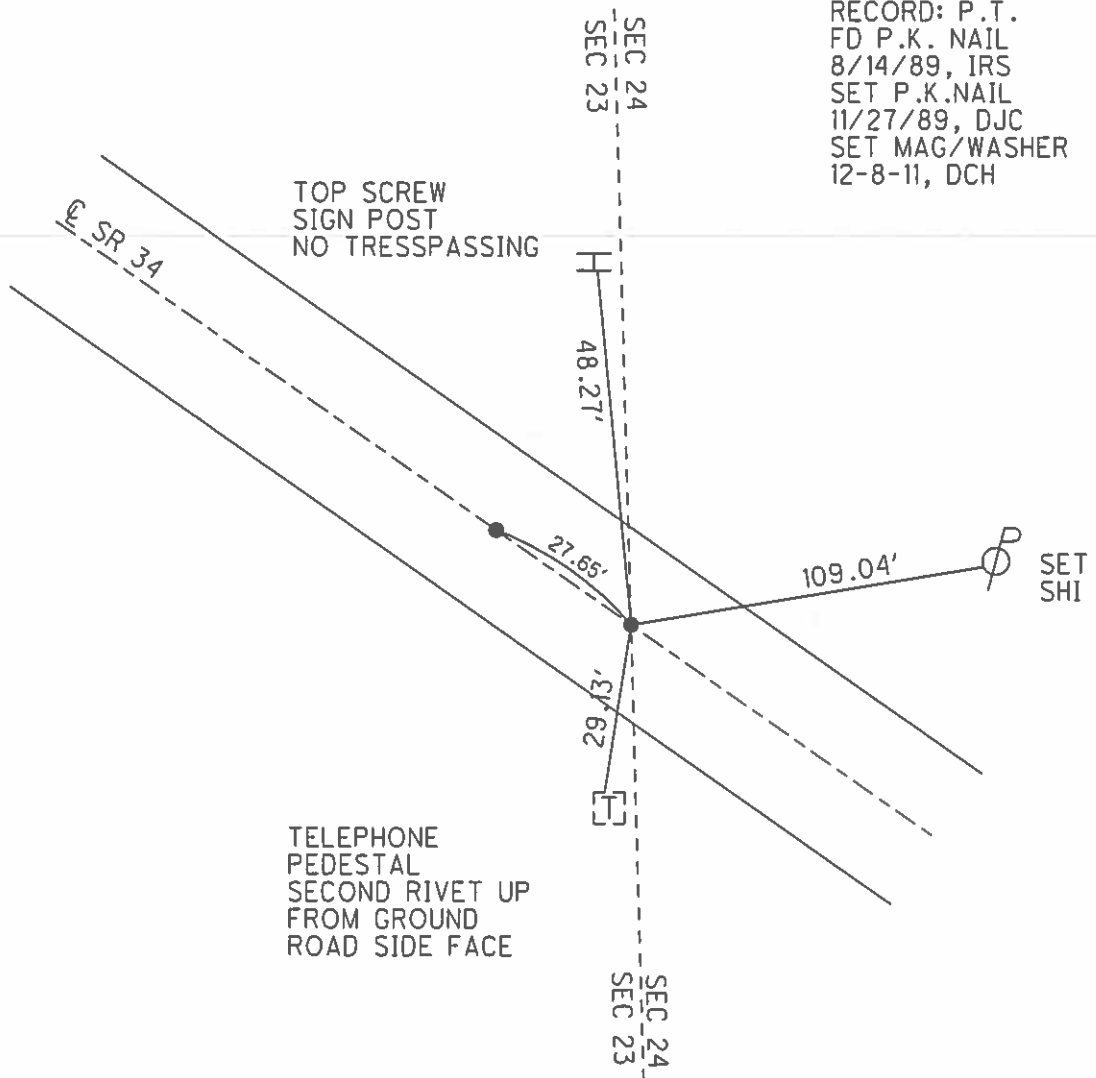
NOTES HOMAN DATE 9/22/11 ROUTE SR 34
 H.C. HOMAN WEATHER CLOUDY COUNTY WILLIAMS
 R.C. ROUSOS TEMP. 55° TOWNSHIP SPRINGFIELD
 _____ SECTION 23
 _____ T 6 N R 4 E

TYPE MONUMENT P.K.NAIL
 ON SURFACE - ~~BELOW~~ ON _____
 LEFT - ☉ PAV'T - RIGHT ON
 _____ TO _____ EDGE PAVEMENT
 S.L.M. 1422+23.55



GRID: NORTHING: 661494.274 EASTING: 1458431.301

RECORD: P.T.
 FD P.K. NAIL
 8/14/89, IRS
 SET P.K.NAIL
 11/27/89, DJC
 SET MAG/WASHER
 12-8-11, DCH

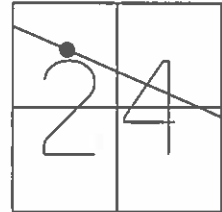


O.D.O.T. DISTRICT 2 SURVEY OFFICE (USE ONLY)

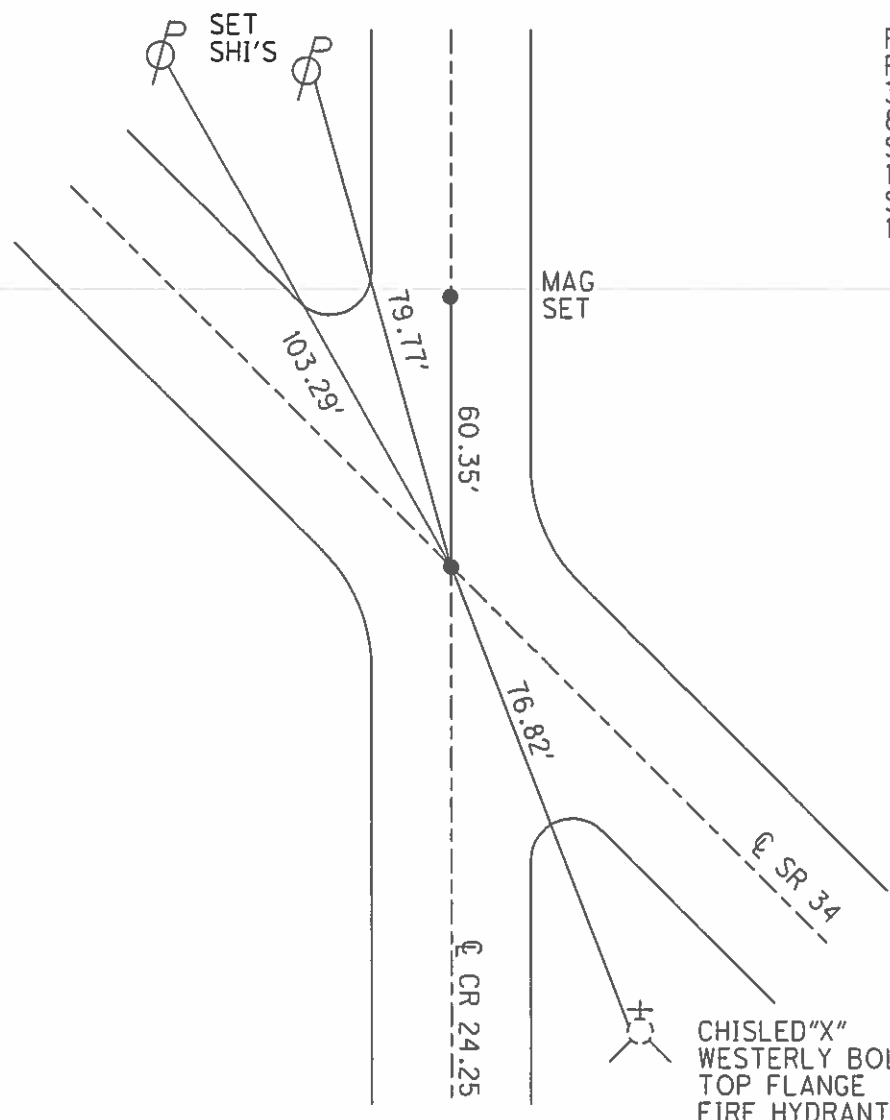
PERSONNEL _____ REFERENCE NO. 56 SHEET 9 OF 16

NOTES HOMAN _____ DATE 9/22/11 ROUTE SR 34
 H.C. ROUSOS _____ WEATHER CLOUDY COUNTY WILLIAMS
 R.C. HOMAN _____ TEMP. 55° TOWNSHIP SPRINGFIELD
 _____ SECTION 24
 _____ T 6 N R 4 E

TYPE MONUMENT R.R.SPIKE
 ON SURFACE - ~~BELOW~~ ON _____
 LEFT - ☉ PAV'T - ~~RIGHT~~ 2'
 _____ TO _____ EDGE PAVEMENT
 S.L.M. 1436+54.21



GRID: NORTHING: 660940.927 EASTING: 1459750.553



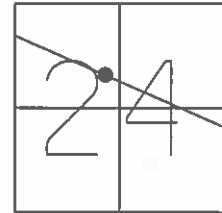
RECORD:
 FD 1" IPIPE
 3" DOWN
 8/14/89, IRS
 SET SM.R.R.SPIKE
 11/27/89, DJC
 SET MAG/WASHER
 12-8-11, DCH

O.D.O.T. DISTRICT 2 SURVEY OFFICE (USE ONLY)

PERSONNEL _____ REFERENCE NO. 56 A SHEET 10 OF 16

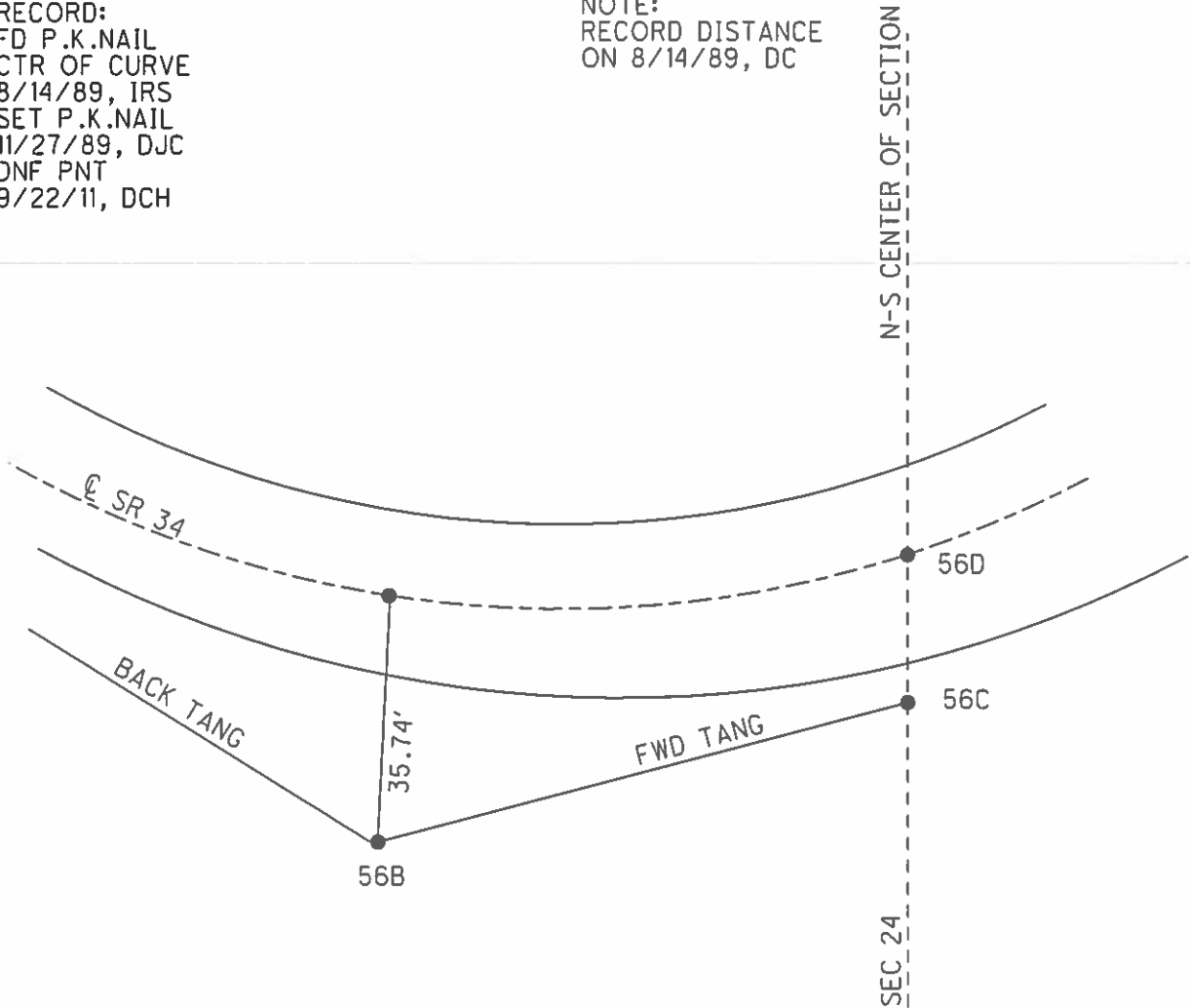
NOTES HOMAN DATE 9/22/11 ROUTE SR 34
 H.C. ROUSOS WEATHER CLOUDY COUNTY WILLIAMS
 R.C. HOMAN TEMP. 55° TOWNSHIP SPRINGFIELD
 _____ SECTION 24
 _____ T 6 N R 4 E

TYPE MONUMENT P.K.NAIL
 ON SURFACE - ~~BELOW~~ ON _____
 LEFT - ☉ PAV'T - RIGHT _____
 - TO - _____ EDGE PAVEMENT
 S.L.M. 1449+90
 GRID: NORTHING: _____ EASTING: _____



RECORD:
 FD P.K.NAIL
 CTR OF CURVE
 8/14/89, IRS
 SET P.K.NAIL
 11/27/89, DJC
 DNF PNT
 9/22/11, DCH

NOTE:
 RECORD DISTANCE
 ON 8/14/89, DC



O.D.O.T. DISTRICT 2 SURVEY OFFICE (USE ONLY)

PERSONNEL _____ REFERENCE NO. 56 B SHEET 10 OF 16

NOTES HOMAN _____ DATE 9/22/11 _____ ROUTE SR 34
 H.C. ROUSOS _____ WEATHER CLOUDY _____ COUNTY WILLIAMS
 R.C. HOMAN _____ TEMP. 55° _____ TOWNSHIP SPRINGFIELD
 _____ SECTION 24
 _____ T 6 N R 4 E

TYPE MONUMENT IPIPE _____

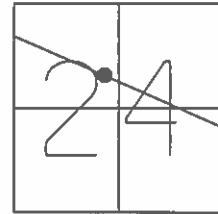
ON SURFACE - ~~BELOW~~ ON _____

~~LEFT~~ - CL PAV'T - RIGHT 35.8' ± _____

- TO - EDGE PAVEMENT _____

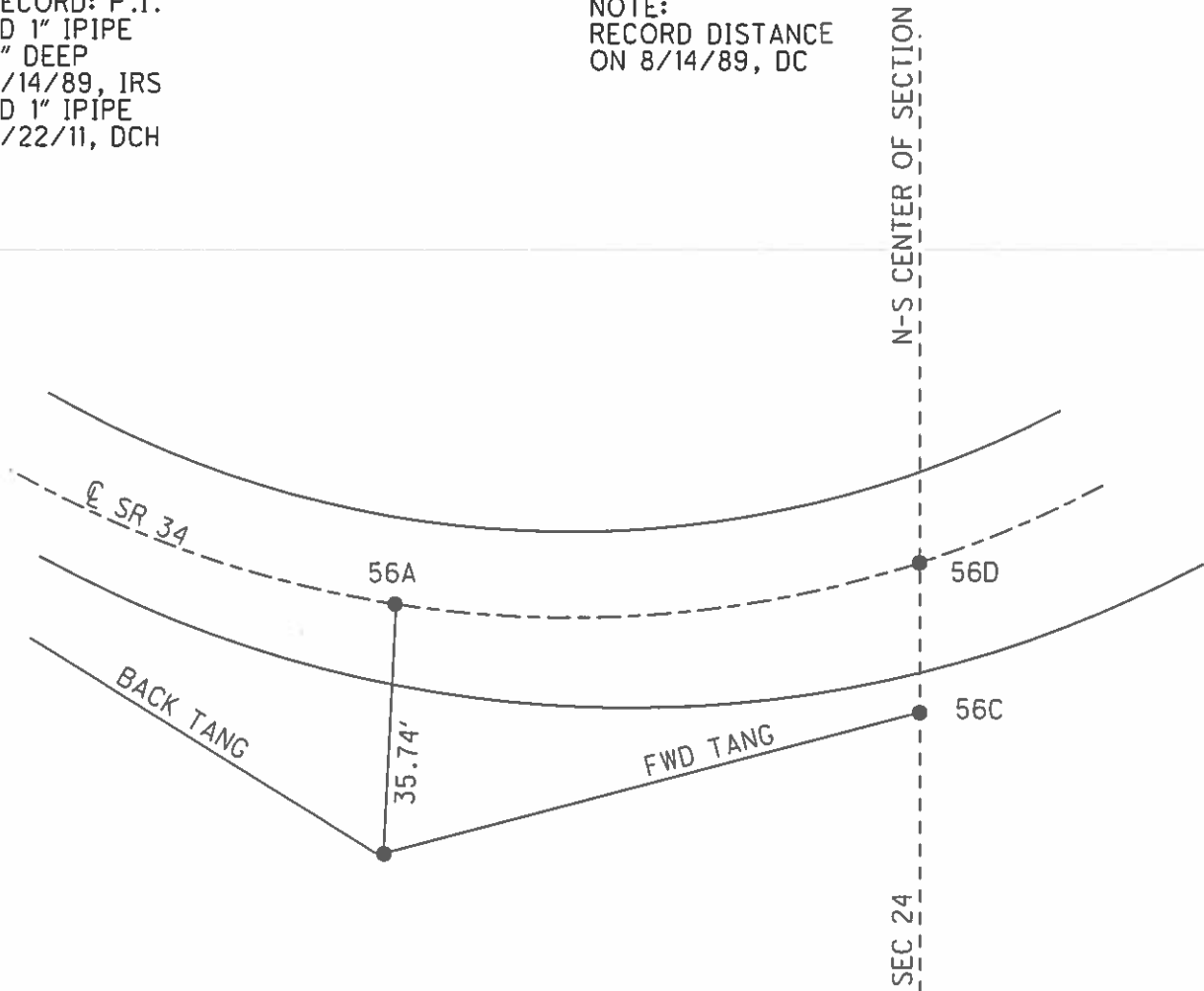
S.L.M. 1449+95.63 _____

GRID: NORTHING: 660368.134 EASTING: 1461065.061



RECORD: P.I.
 FD 1" IPIPE
 4" DEEP
 8/14/89, IRS
 FD 1" IPIPE
 9/22/11, DCH

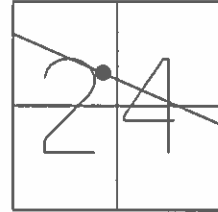
NOTE:
 RECORD DISTANCE
 ON 8/14/89, DC



O.D.O.T. DISTRICT 2 SURVEY OFFICE (USE ONLY)

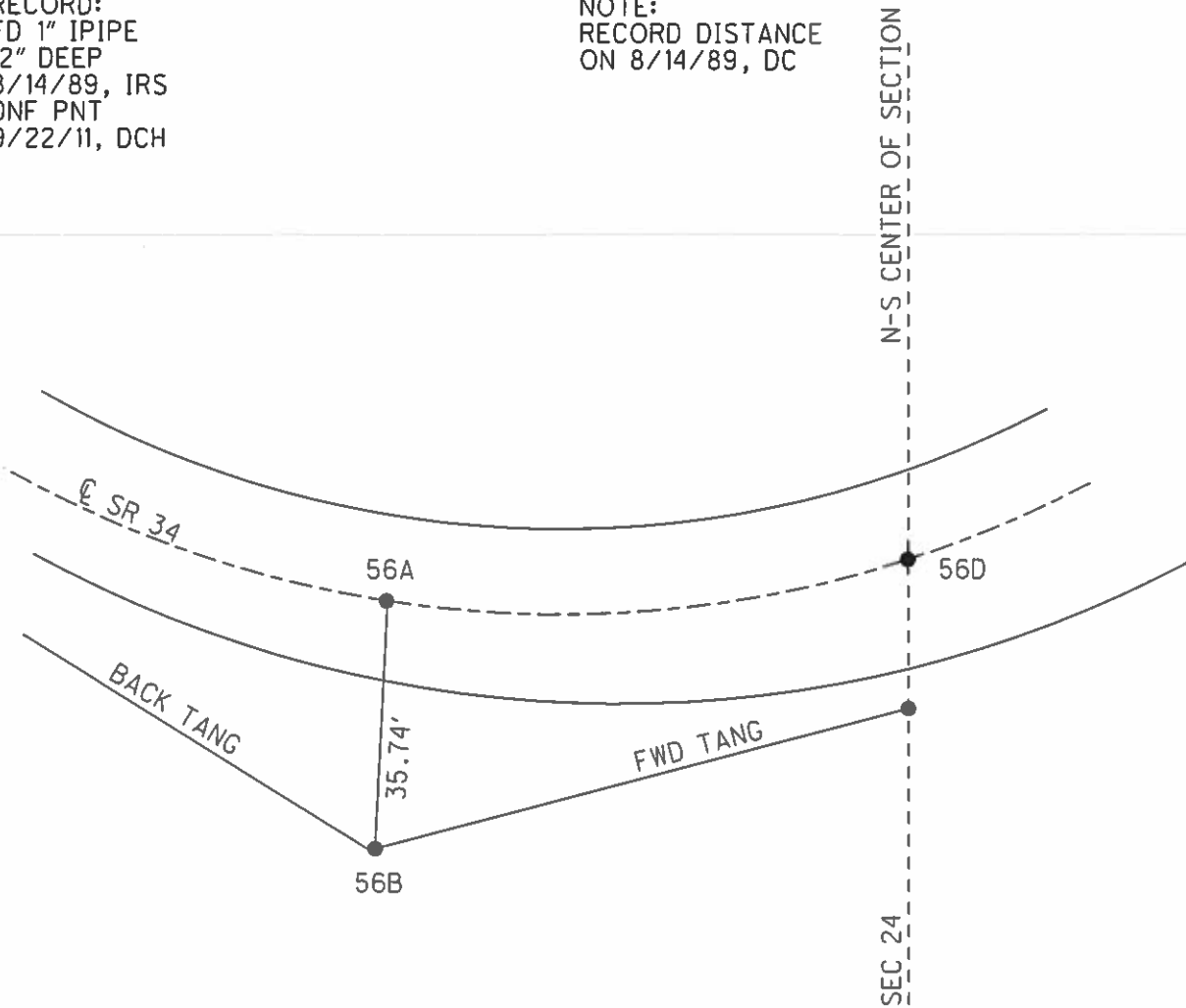
PERSONNEL	REFERENCE NO.	56 C	SHEET	10	OF	16
NOTES	HOMAN	DATE	9/22/11	ROUTE	SR 34	
H.C.	ROUSOS	WEATHER	CLOUDY	COUNTY	WILLIAMS	
R.C.	HOMAN	TEMP.	55°	TOWNSHIP	SPRINGFIELD	
				SECTION	24	
				T	6	N
				R	4	E

TYPE MONUMENT 1" IPIPE
 ON SURFACE - ~~BELOW~~ ON _____
 LEFT - ☉ PAV'T - RIGHT _____
 - TO - _____ EDGE PAVEMENT
 S.L.M. 1450+47 ±
 GRID: NORTHING: _____ EASTING: _____



RECORD:
 FD 1" IPIPE
 12" DEEP
 8/14/89, IRS
 DNF PNT
 9/22/11, DCH

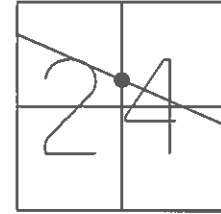
NOTE:
 RECORD DISTANCE
 ON 8/14/89, DC



O.D.O.T. DISTRICT 2 SURVEY OFFICE (USE ONLY)

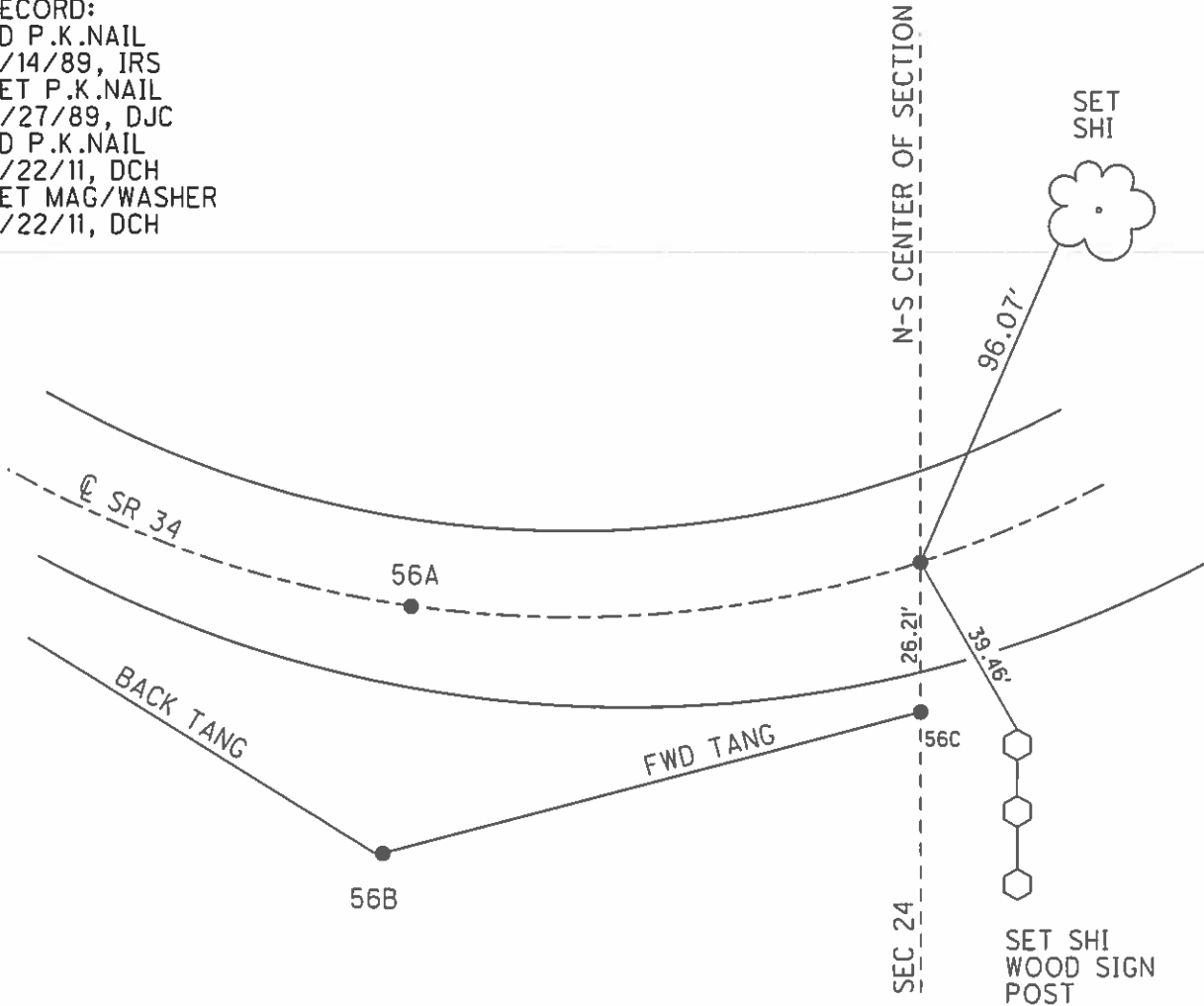
PERSONNEL _____ REFERENCE NO. 56 D SHEET 13 OF 16
 NOTES HOMAN DATE 9/22/11 ROUTE 34
 H.C. ROUSOS WEATHER CLOUDY COUNTY WILLIAMS
 R.C. HOMAN TEMP. 55° TOWNSHIP SPRINGFIELD
 _____ SECTION 24
 _____ T 6 N R 4 E

TYPE MONUMENT P.K.NAIL
 ON SURFACE - ~~BELOW~~ ON
 LEFT - ☉ PAV'T - RIGHT ON
10' TORT EDGE PAVEMENT
 S.L.M. 1450+89



GRID: NORTHING: 660368.134 EASTING: 1461065.061

RECORD:
 FD P.K.NAIL
 8/14/89, IRS
 SET P.K.NAIL
 11/27/89, DJC
 FD P.K.NAIL
 9/22/11, DCH
 SET MAG/WASHER
 9/22/11, DCH

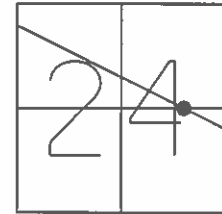


O.D.O.T. DISTRICT 2 SURVEY OFFICE (USE ONLY)

PERSONNEL _____ REFERENCE NO. 57 SHEET 14 OF 16

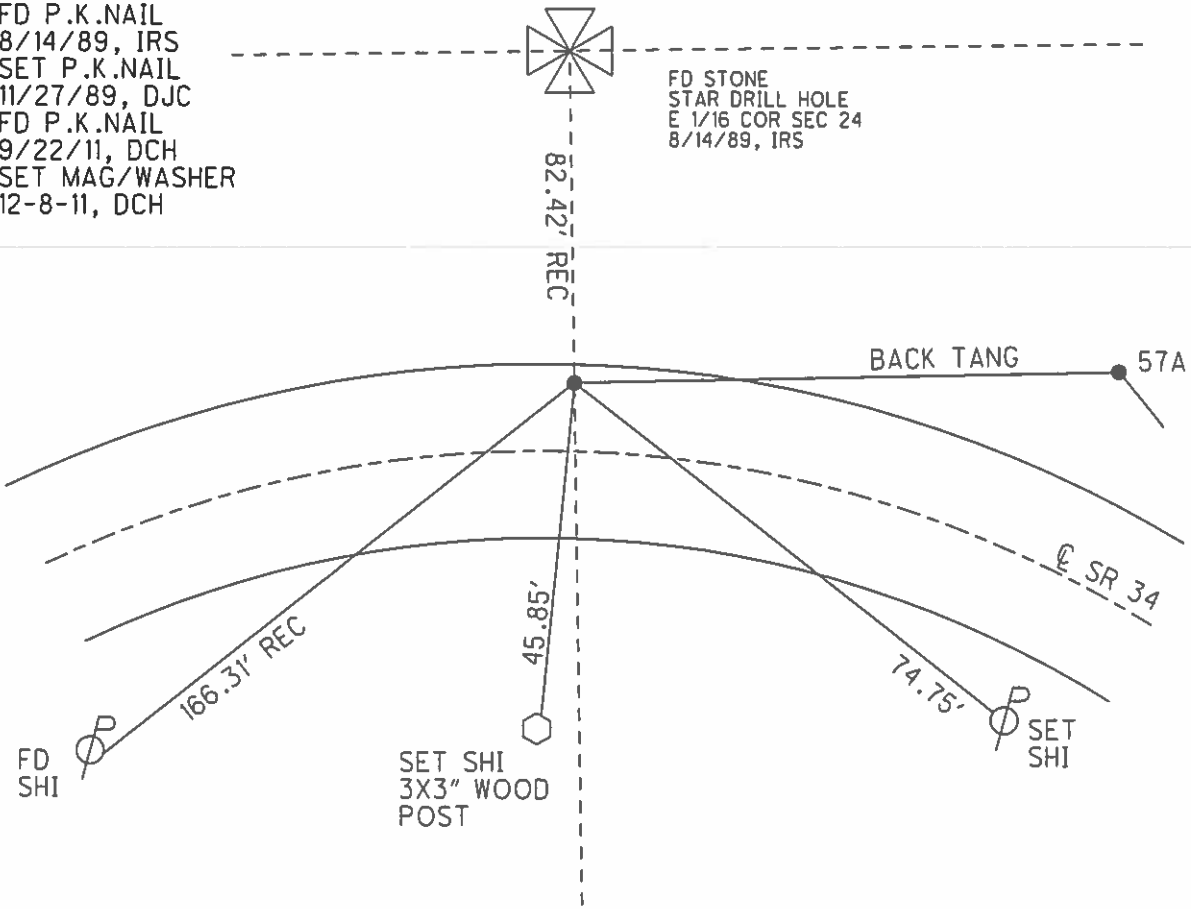
NOTES HOMAN DATE 9/22/11 ROUTE SR 34
 H.C. ROUSOS WEATHER SUNNY COUNTY WILLIAMS
 R.C. HOMAN TEMP. 60° TOWNSHIP SPRINGFIELD
 _____ SECTION 24
 _____ T 6 N R 4 E

TYPE MONUMENT P.K.NAIL
 ON SURFACE - ~~BELOW~~ ON _____
 LEFT - ☉ PAV'T - ~~RIGHT~~ 8'
 - TO - EDGE PAVEMENT
 S.L.M. 1464+55.47 ±



GRID: NORTHING: 660044.220 EASTING: 1462390.900

RECORD:
 FD P.K.NAIL
 8/14/89, IRS
 SET P.K.NAIL
 11/27/89, DJC
 FD P.K.NAIL
 9/22/11, DCH
 SET MAG/WASHER
 12-8-11, DCH

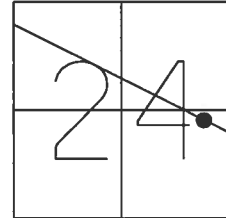


O.D.O.T. DISTRICT 2 SURVEY OFFICE (USE ONLY)

PERSONNEL _____ REFERENCE NO. 57 A SHEET 15 OF 16

NOTES HOMAN _____ DATE 9/22/11 _____ ROUTE SR 34
 H.C. ROUSOS _____ WEATHER SUNNY _____ COUNTY WILLIAMS
 R.C. HOMAN _____ TEMP. 60° _____ TOWNSHIP SPRINGFIELD
 _____ SECTION 24
 _____ T 6 N R 4 E

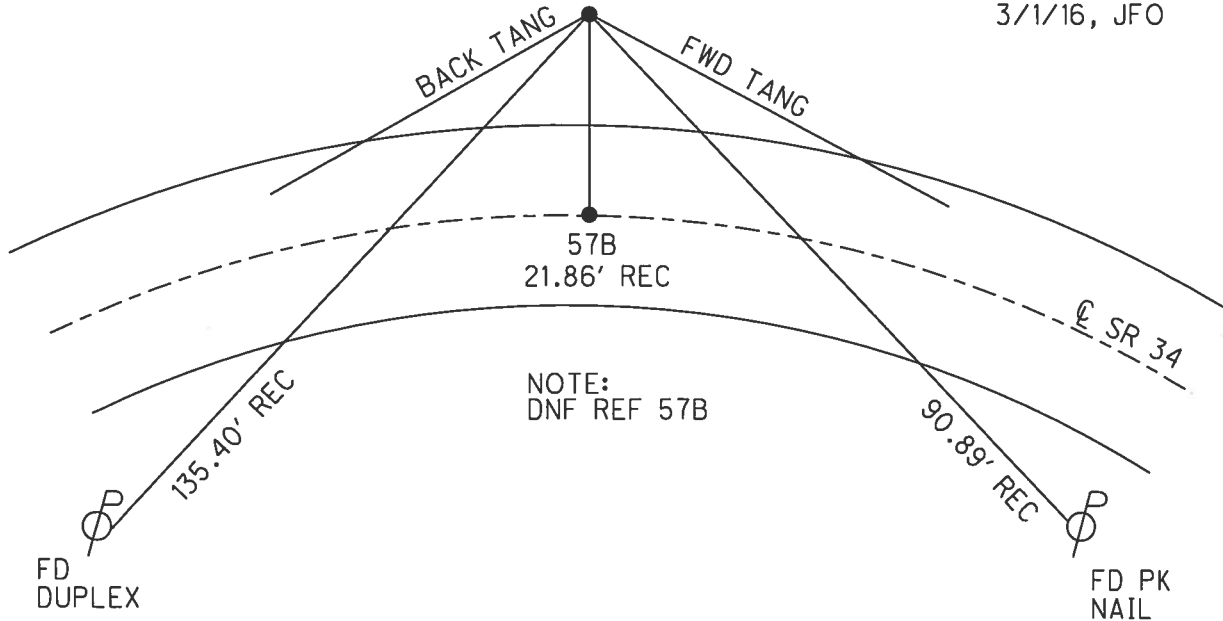
TYPE MONUMENT _____ IPIPE _____
~~ON SURFACE~~ - BELOW _____ 6"
 LEFT - \odot PAV'T - ~~RIGHT~~ _____ 15'
 _____ TO _____ EDGE PAVEMENT
 S.L.M. _____ 1466+41.05



GRID: NORTHING: 660003.503 EASTING: 1462572.747

RECORD: P.I.
 $\Delta = 9^\circ 58'$ RT REC
 $D = 1^\circ 00'$
 $T = 499.59'$
 $L = 996.67'$
 $E = 21.74$
 $R = 5729.58$
 STA. 94+45.14
 1989

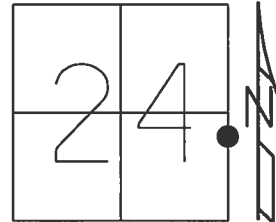
RECORD:
 FD IPIPE
 8/14/89, IRS
 RESET 3/4" IPIPE
 10/2/89, IRS
 FD IPIPE
 9/22/11, DCH
 FD 1" IPIPE
 9" DOWN
 REF1
 3/1/16, JFO



O.D.O.T. DISTRICT 2 SURVEY OFFICE (USE ONLY)

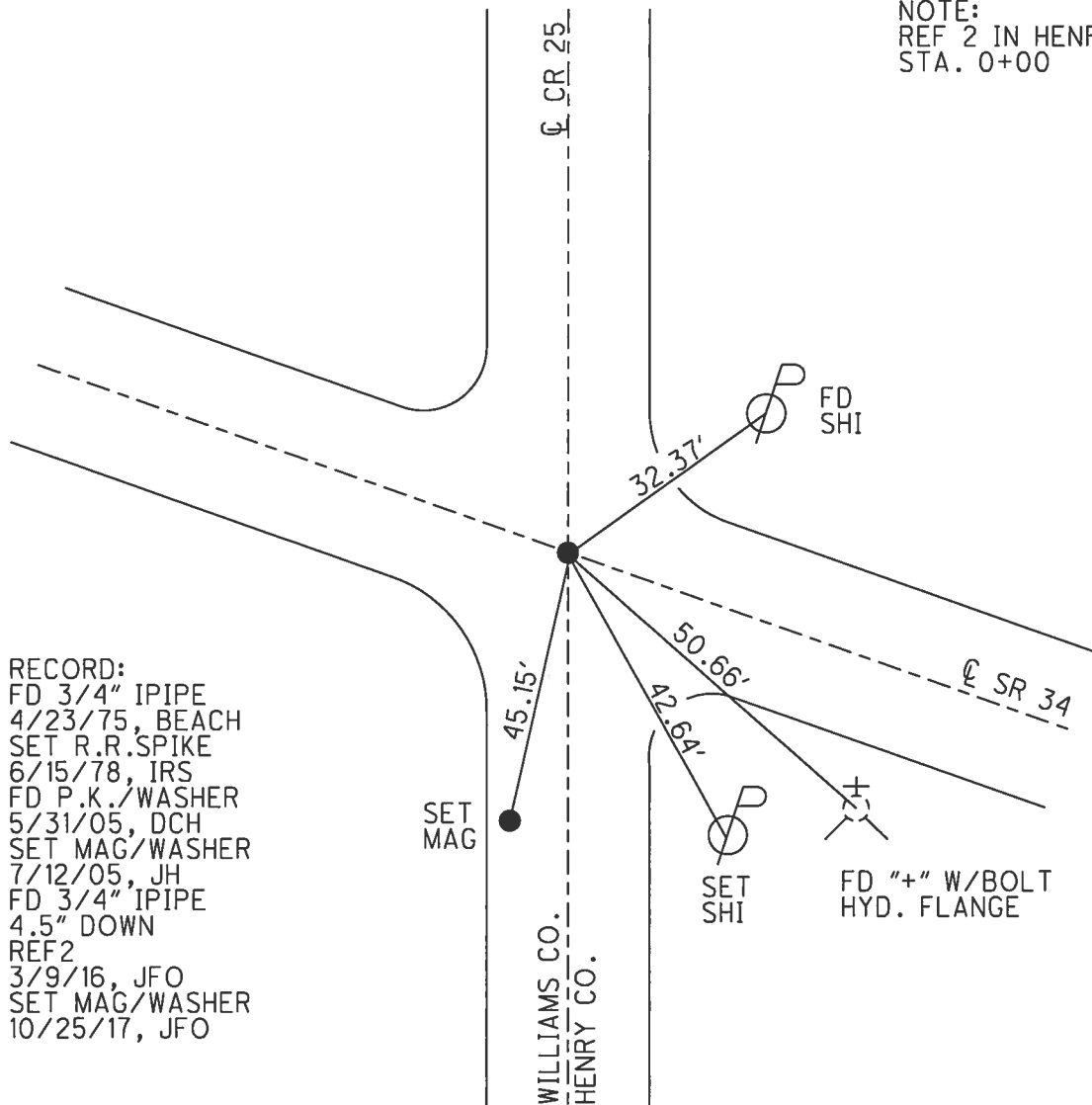
PERSONNEL _____ REFERENCE NO. 58 SHEET 16 OF 18
 NOTES CARSON DATE 5/16/17 ROUTE SR 34
 H.C. HOMAN WEATHER CLOUDY COUNTY WILLIAMS
 R.C. POORE TEMP. 63° TOWNSHIP SPRINGFIELD
 _____ RHOADES _____ SECTION 24
 _____ T 6 N R 4 E

TYPE MONUMENT 3/4" IPIPE
~~ON SURFACE~~ - BELOW 4.5"
~~LEFT~~ - ☉ PAV'T - RIGHT 1'
11.2' TO RT EDGE PAVEMENT
 S.L.M. 1478+71.99



Grid: Northing: 659528.853 Easting: 1463711.330

NOTE:
 REF 2 IN HENRY CO.
 STA. 0+00



RECORD:
 FD 3/4" IPIPE
 4/23/75, BEACH
 SET R.R.SPIKE
 6/15/78, IRS
 FD P.K./WASHER
 5/31/05, DCH
 SET MAG/WASHER
 7/12/05, JH
 FD 3/4" IPIPE
 4.5" DOWN
 REF2
 3/9/16, JFO
 SET MAG/WASHER
 10/25/17, JFO