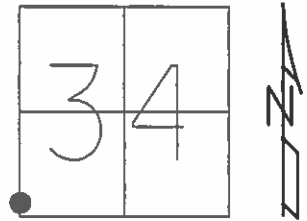


O.D.O.T. DISTRICT 2 SURVEY OFFICE (USE ONLY)

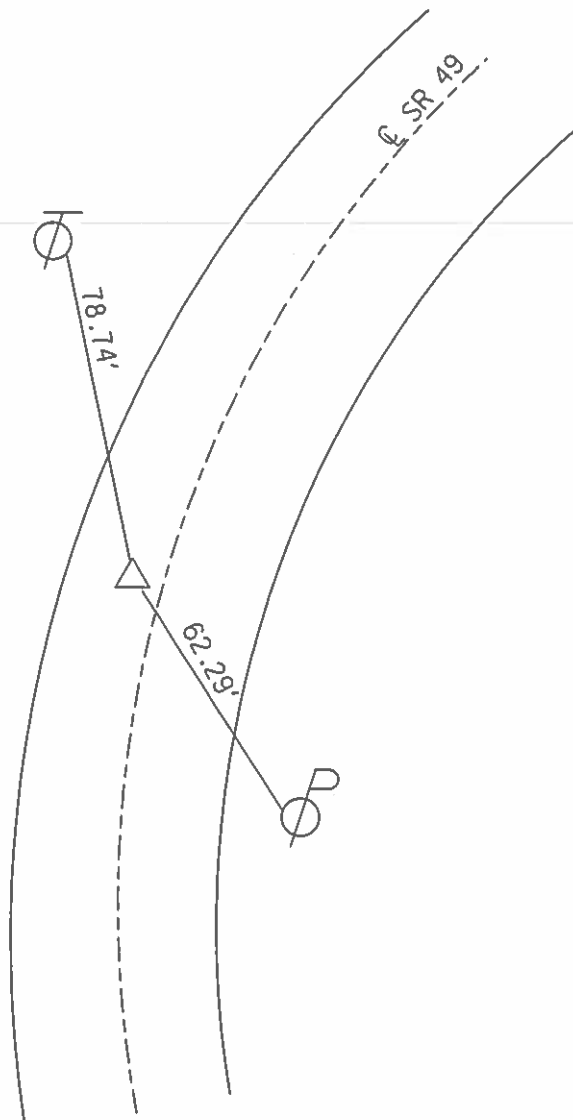
PERSONNEL \_\_\_\_\_ REFERENCE NO. 1 SHEET 1 OF 17  
NOTES ROUSOS DATE 5/19/2009 ROUTE SR 49  
H.C. HOMAN WEATHER SUNNY COUNTY WILLIAMS  
R.C. ROUSOS TEMP. 75° TOWNSHIP ST. JOSEPH  
SECTION 34  
T 6 N R 1 E

TYPE MONUMENT PK NAIL  
ON SURFACE - ~~BELOW~~ ON \_\_\_\_\_  
LEFT - ☉ PAV'T - ~~RIGHT~~ 6.6'  
3.2' TO LT EDGE PAVEMENT  
S.L.M. 1+72



GRID: NORTHING: 649149.161 EASTING: 1351808.181

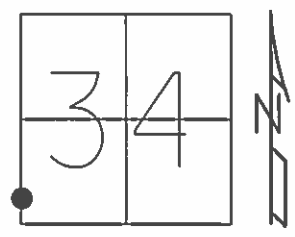
RECORD:  
SET PK/WASHER  
9/14/92, MB



O.D.O.T. DISTRICT 2 SURVEY OFFICE (USE ONLY)

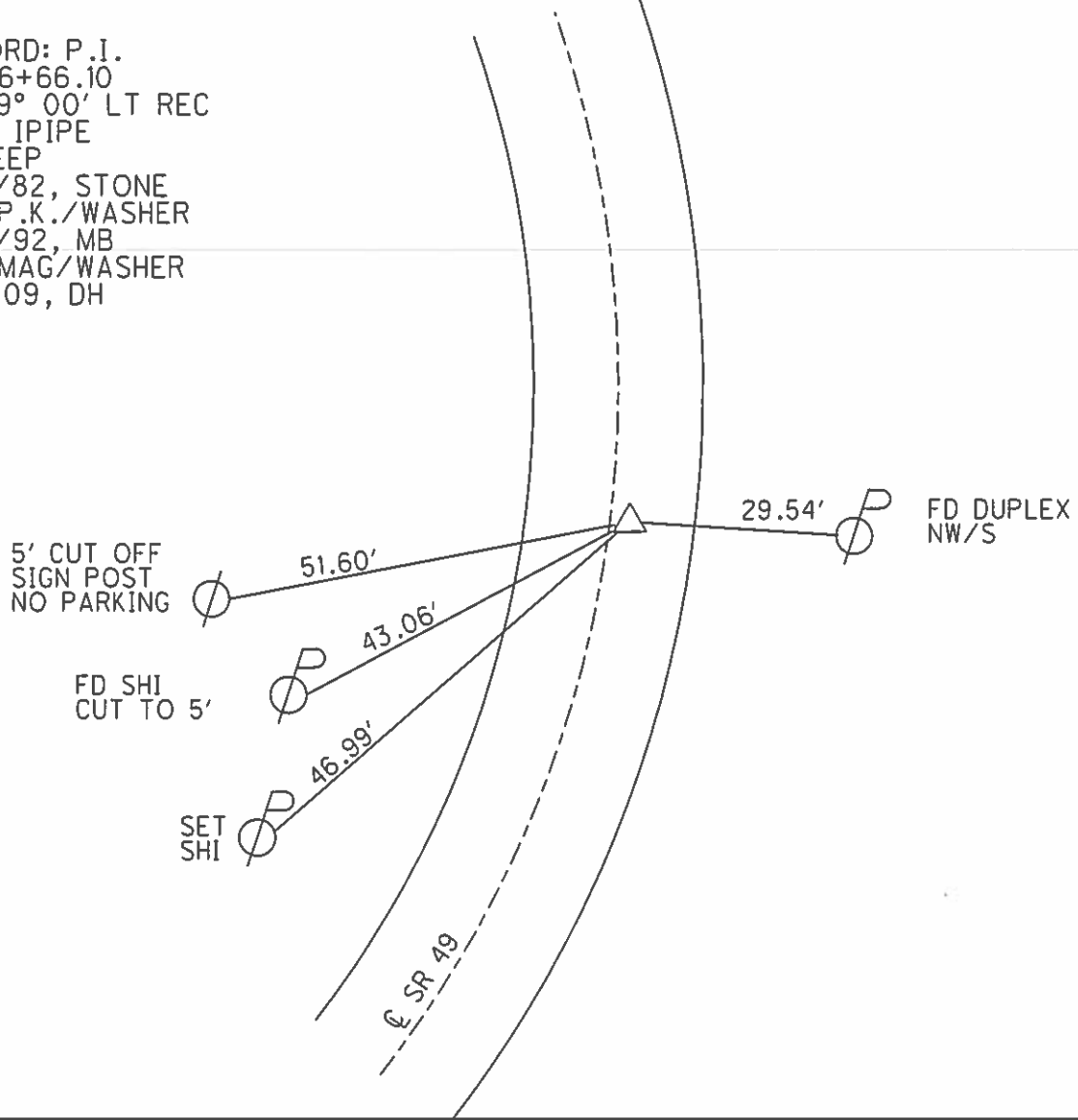
PERSONNEL	REFERENCE NO.	<u>1A</u>	SHEET	<u>2</u>	OF	<u>17</u>
NOTES	ROUSOS	DATE	<u>5-19-2009</u>	ROUTE	<u>SR 49</u>	
H.C.	<u>HOMAN</u>	WEATHER	<u>SUNNY</u>	COUNTY	<u>WILLIAMS</u>	
R.C.	<u>ROUSOS</u>	TEMP.	<u>75 F</u>	TOWNSHIP	<u>ST. JOSEPH</u>	
				SECTION	<u>34</u>	
				T. & N	R. & E	

TYPE MONUMENT MAG NAIL  
 ON SURFACE - ~~BELOW~~ ON  
~~LEFT~~ - CL PAV'T - RIGHT 7.0'  
3.6' TO RT EDGE PAVEMENT  
 S.L.M. 6+79



GRID: NORTHING: 649647.835 EASTING: 1351897.613

RECORD: P.I.  
 STA. 6+66.10  
 $\Delta = 9^\circ 00'$  LT REC  
 FD 1" IPIPE  
 2" DEEP  
 7/21/82, STONE  
 SET P.K./WASHER  
 9/14/92, MB  
 SET MAG/WASHER  
 8/4/09, DH



O.D.O.T. DISTRICT 2 SURVEY OFFICE (USE ONLY)

PERSONNEL

REFERENCE NO. 2

SHEET 3 OF 37

NOTES RHOADES  
 H.C. RHOADES  
 R.C. WHITAKER

DATE 7/28/22  
 WEATHER SUNNY  
 TEMP. 76°

ROUTE SR 49  
 COUNTY WILLIAMS  
 TOWNSHIP ST JOSEPH  
 SECTION 34  
 T 6 N R 1 E

DWG BY RHOADES PID PAVETRAIN

TYPE MONUMENT MAG/WASHER

ON SURFACE - ~~BELOW~~ ON

OFFSET  $\varnothing$  PAVEMENT 0.4' ~~LT~~ : RT

11.1' TO LT EDGE PAVEMENT

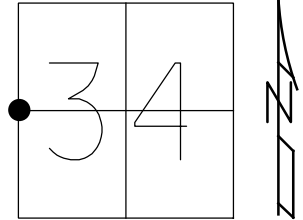
STATION: 28+19

HORZ.DATUM: NAD83 2011

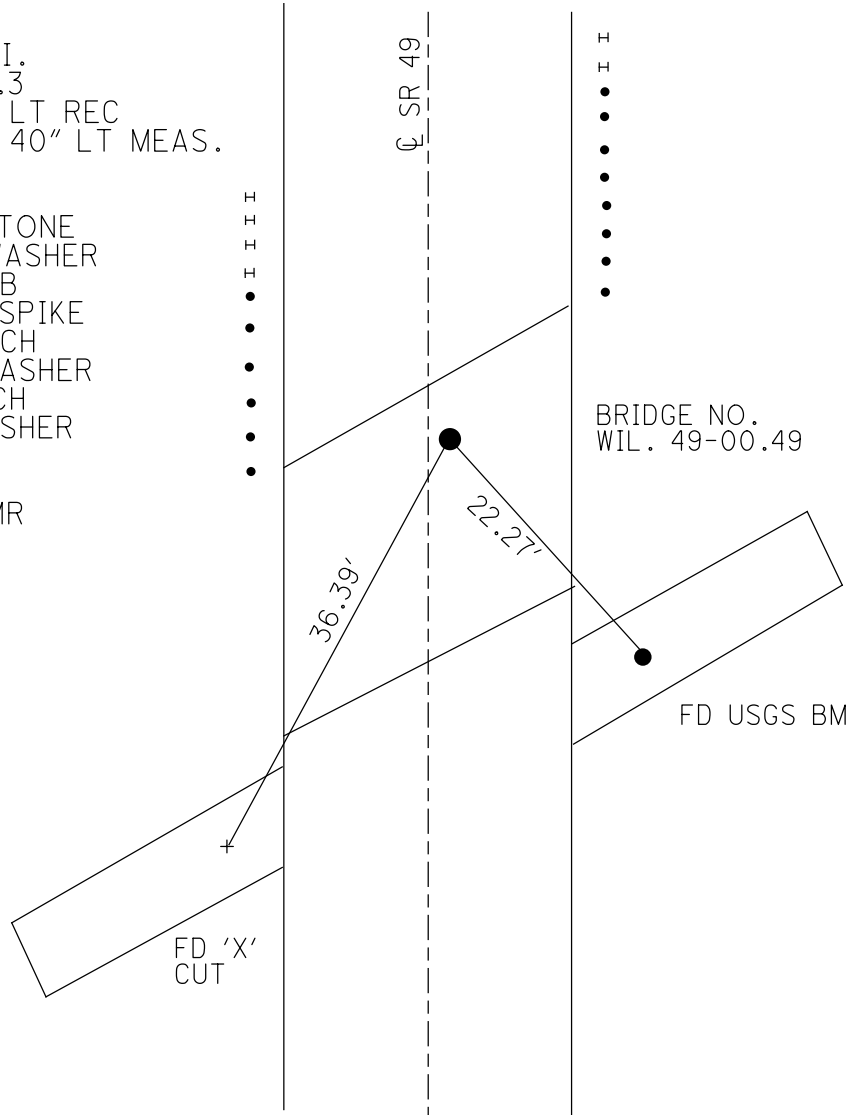
GEOID: NAVD88 2018

GRID: NORTHING: 651787.857

EASTING: 1351939.790



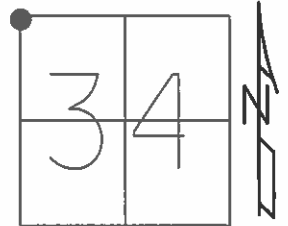
RECORD: P.I.  
 STA. 28+09.3  
 $\Delta = 0^\circ 09' \text{ LT REC}$   
 $\Delta = 0^\circ 08' 40'' \text{ LT MEAS.}$   
 FD 1" IPIPE  
 1" DOWN  
 7/21/82, STONE  
 SET P.K./WASHER  
 9/14/92, MB  
 FD SM.R.R.SPIKE  
 5/19/09, DCH  
 SET MAG/WASHER  
 8/4/09, DCH  
 FD MAG/WASHER  
 REF2  
 7/28/22,  
 3/8/23, JMR



O.D.O.T. DISTRICT 2 SURVEY OFFICE (USE ONLY)

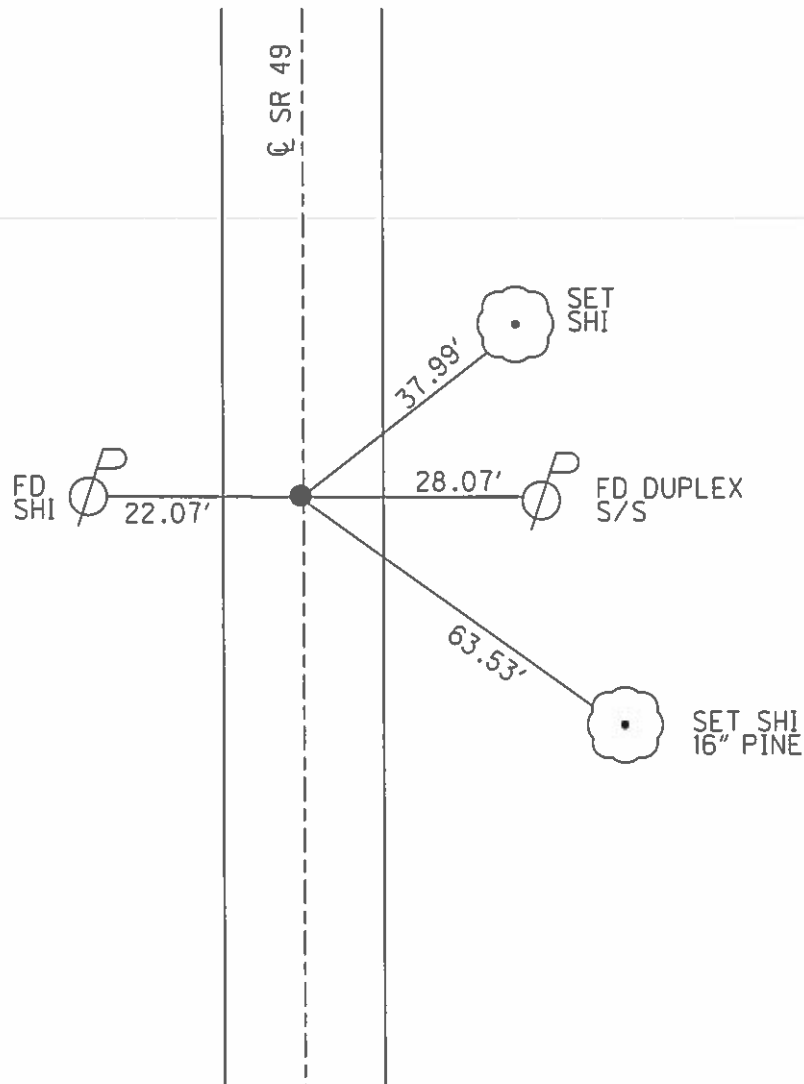
PERSONNEL \_\_\_\_\_ REFERENCE NO. 3 SHEET 4 OF 17  
 NOTES ROUSOS DATE 5/19/2009 ROUTE SR 49  
 H.C. HOMAN WEATHER SUNNY COUNTY WILLIAMS  
 R.C. ROUSOS TEMP. 75° TOWNSHIP ST. JOSEPH  
 \_\_\_\_\_ SECTION 27  
 \_\_\_\_\_ T 6 N R 1 E

TYPE MONUMENT LG. RR SPK  
~~ON SURFACE~~ - BELOW 1.5"  
 LEFT - ☉ PAV'T - ~~RIGHT~~ 0.6'  
9.7' TO LT EDGE PAVEMENT  
 S.L.M. 52+97



GRID: NORTHING: 654264.951 EASTING: 1351982.383

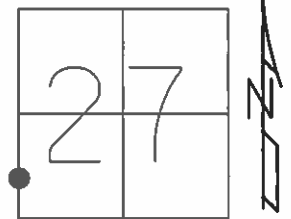
RECORD: SEC COR  
 27-28-33-34  
 STA. 52+88.53  
 SET R.R. SPIKE  
 7/21/82, STONE  
 SET P.K./WASHER  
 9/14/92, MB  
 SET MAG/WASHER  
 8/4/09, DH



O.D.O.T. DISTRICT 2 SURVEY OFFICE (USE ONLY)

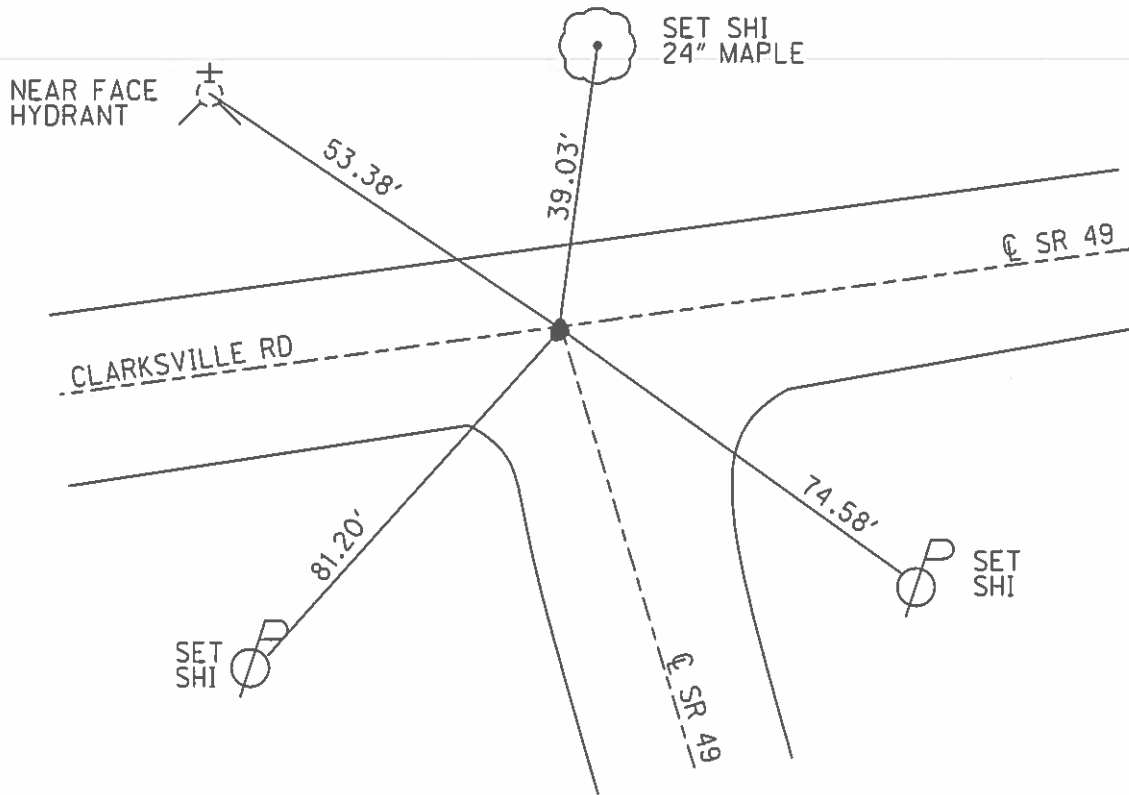
PERSONNEL	REFERENCE NO. <u>3 A</u>	SHEET <u>5</u> OF <u>17</u>
NOTES <u>ROUSOS</u>	DATE <u>5/19/2009</u>	ROUTE <u>SR 49</u>
H.C. <u>HOMAN</u>	WEATHER <u>SUNNY</u>	COUNTY <u>WILLIAMS</u>
R.C. <u>ROUSOS</u>	TEMP. <u>75°</u>	TOWNSHIP <u>ST. JOSEPH</u>
		SECTION <u>27</u>
		T <u>6</u> N R <u>1</u> E

TYPE MONUMENT LG. R.R. SPIKE  
 ON SURFACE - ~~BELOW~~ 4"  
 LEFT - ☉ PAV'T - RIGHT ON  
12.0' TO LT EDGE PAVEMENT  
 S.L.M. 61+57



GRID: NORTHING: 655112.466 EASTING: 1352000.345

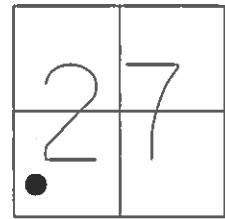
RECORD:  
 SET MAG/WASHER  
 8-4-2009, DCH



O.D.O.T. DISTRICT 2 SURVEY OFFICE (USE ONLY)

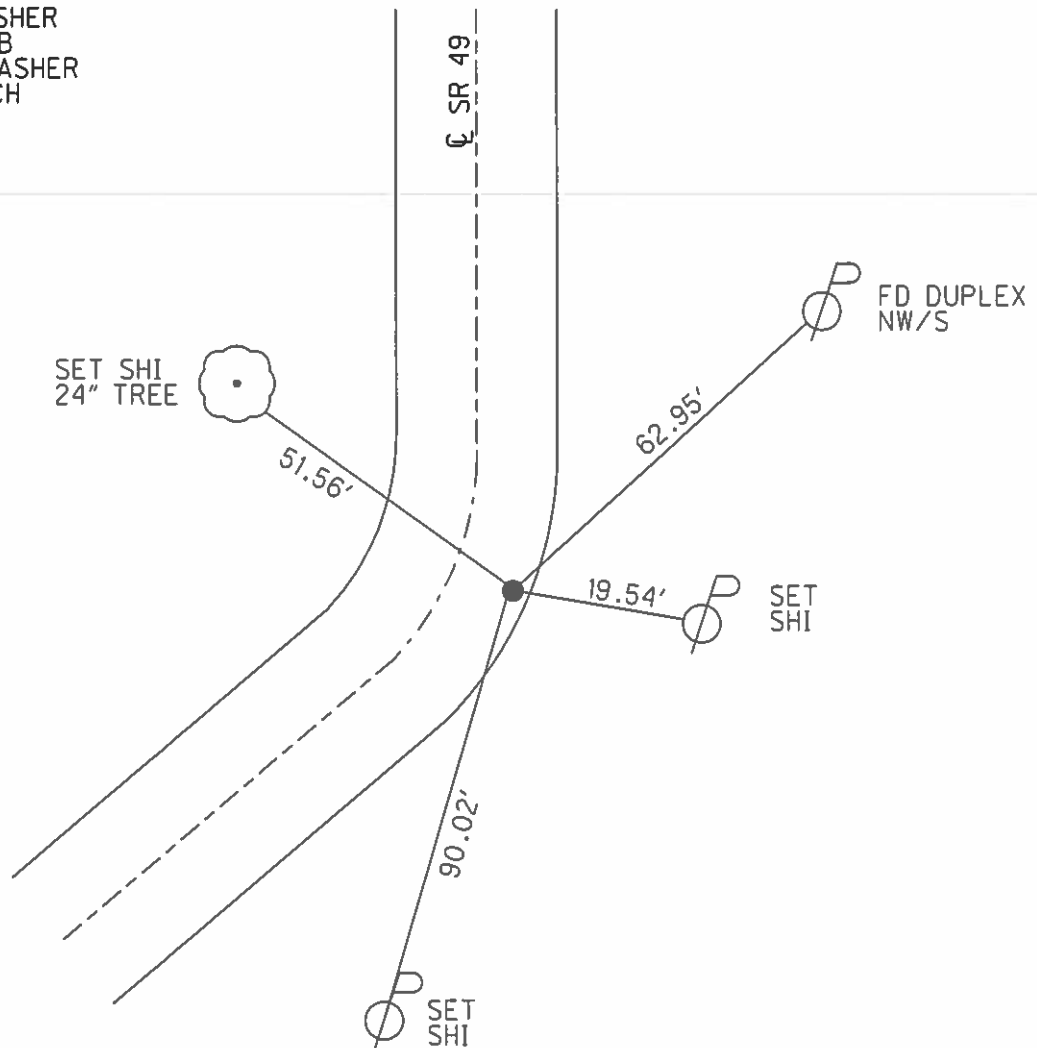
PERSONNEL	REFERENCE NO.	<u>3 B</u>	SHEET	<u>6</u>	OF	<u>17</u>
NOTES	<u>ROUSOS</u>	DATE	<u>5/19/2009</u>	ROUTE	<u>SR. 49</u>	
H.C.	<u>HOMAN</u>	WEATHER	<u>SUNNY</u>	COUNTY	<u>WILLIAMS</u>	
R.C.	<u>ROUSOS</u>	TEMP.	<u>75°</u>	TOWNSHIP	<u>ST. JOSEPH</u>	
				SECTION	<u>27</u>	
				T	<u>6</u>	R
				N		E

TYPE MONUMENT P.K.NAIL  
 ON SURFACE - ~~BELOW~~ ON  
~~LEFT~~ - Q PAV'T - RIGHT 15'  
- TO - EDGE PAVEMENT  
 S.L.M. 64+72



GRID: NORTHING:655338.743 EASTING: 1352237.206

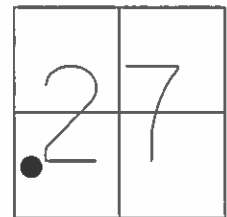
RECORD:  
 SET PK/WASHER  
 9/14/92, MB  
 SET MAG/WASHER  
 8/4/09, DCH



O.D.O.T. DISTRICT 2 SURVEY OFFICE (USE ONLY)

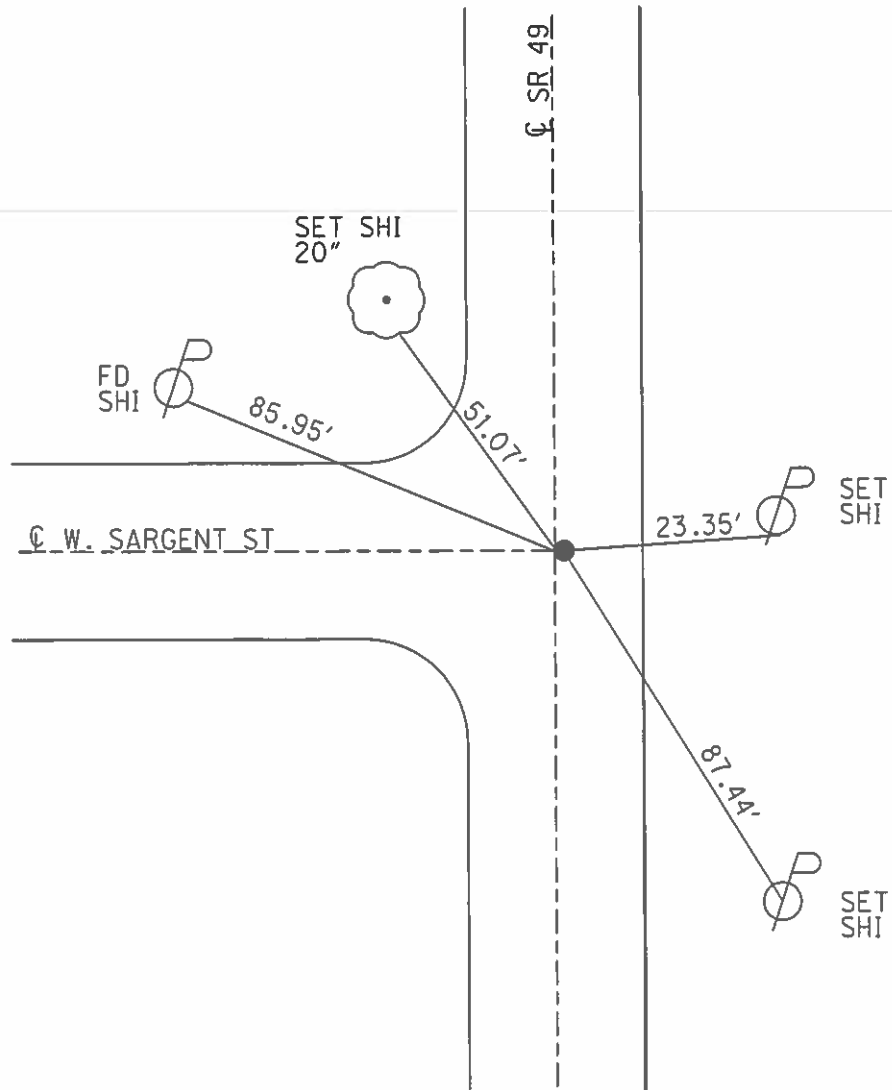
PERSONNEL \_\_\_\_\_ REFERENCE NO. 3 C SHEET 7 OF 17  
 NOTES ROUSOS DATE 5/19/2009 ROUTE SR 49  
 H.C. HOMAN WEATHER SUNNY COUNTY WILLIAMS  
 R.C. ROUSOS TEMP. 75° TOWNSHIP ST. JOSEPH  
 \_\_\_\_\_ SECTION 27  
 \_\_\_\_\_ T 6 N R 1 E

TYPE MONUMENT P.K.NAIL  
 ON SURFACE - ~~BELOW~~ ON \_\_\_\_\_  
~~LEFT~~ - Q PAV'T - RIGHT 1.0'  
15.4' TO RT EDGE PAVEMENT  
 S.L.M. 67+51



GRID: NORTHING: 655627.146 EASTING: 1352243.099

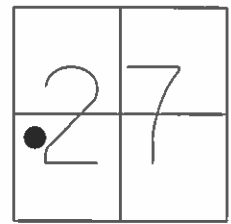
RECORD:  
 SET PK/WASHER  
 9/14/92, MB  
 SET MAG/WASHER  
 8/4/09, DCH



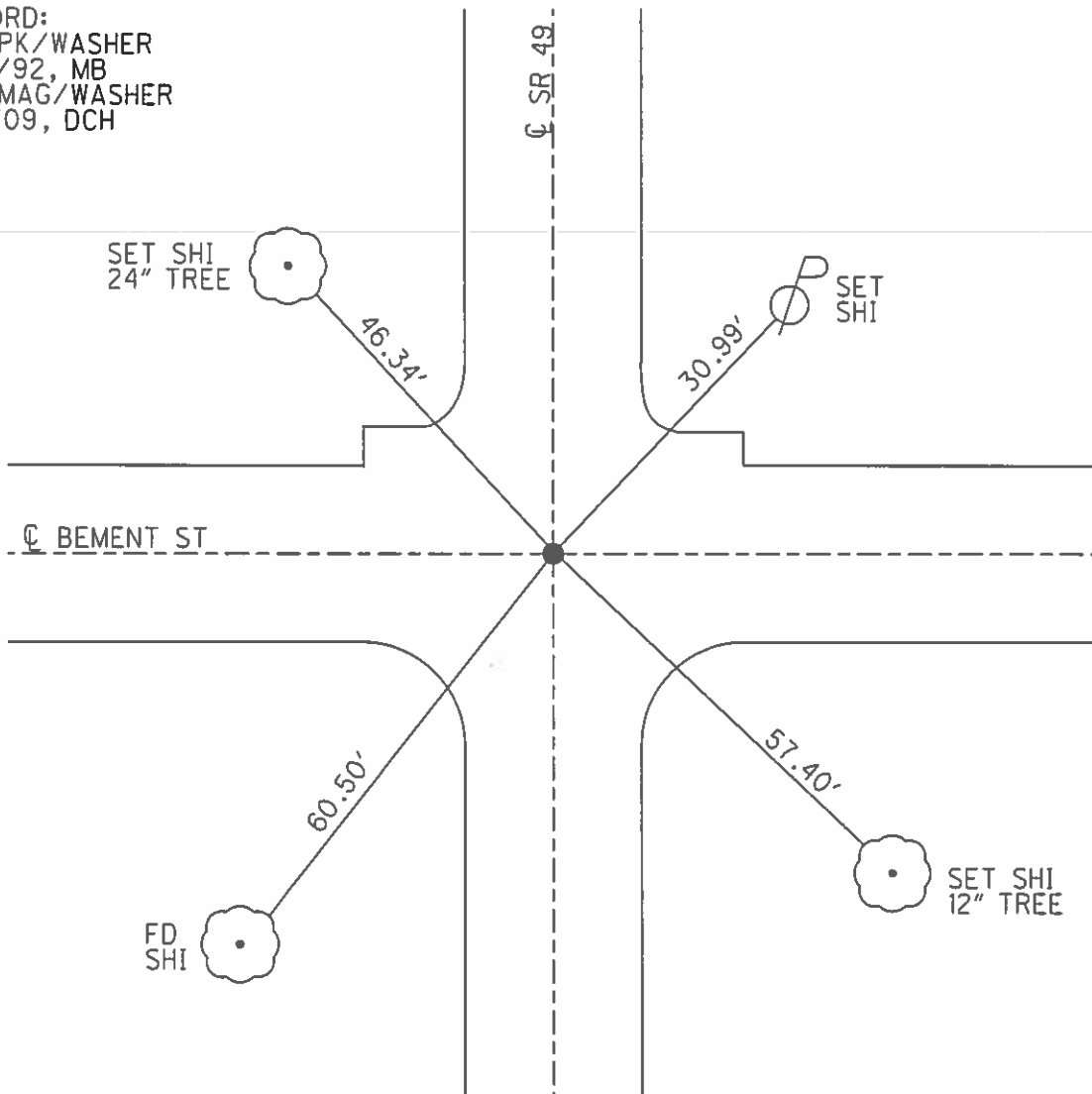
**O.D.O.T. DISTRICT 2 SURVEY OFFICE (USE ONLY)**

PERSONNEL	REFERENCE NO.	3 D SHEET	8 OF 17
NOTES ROUSOS	DATE 5/19/2009	ROUTE	SR. 49
H.C. HOMAN	WEATHER SUNNY	COUNTY	WILLIAMS
R.C. ROUSOS	TEMP. 75°	TOWNSHIP	ST. JOSEPH
		SECTION	27
		T 6 N	R 1 E

TYPE MONUMENT P.K.NAIL  
~~ON SURFACE~~ - BELOW 4"  
 LEFT - ☉ PAV'T - RIGHT ON  
16.3' TO LT EDGE PAVEMENT  
 S.L.M. 75+35  
 GRID: NORTHING: 656409.816 EASTING: 1352259.386



RECORD:  
 SET PK/WASHER  
 9/14/92, MB  
 SET MAG/WASHER  
 8/4/09, DCH

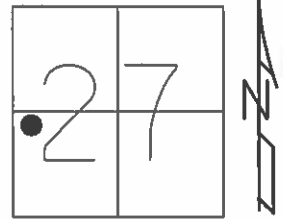




O.D.O.T. DISTRICT 2 SURVEY OFFICE (USE ONLY)

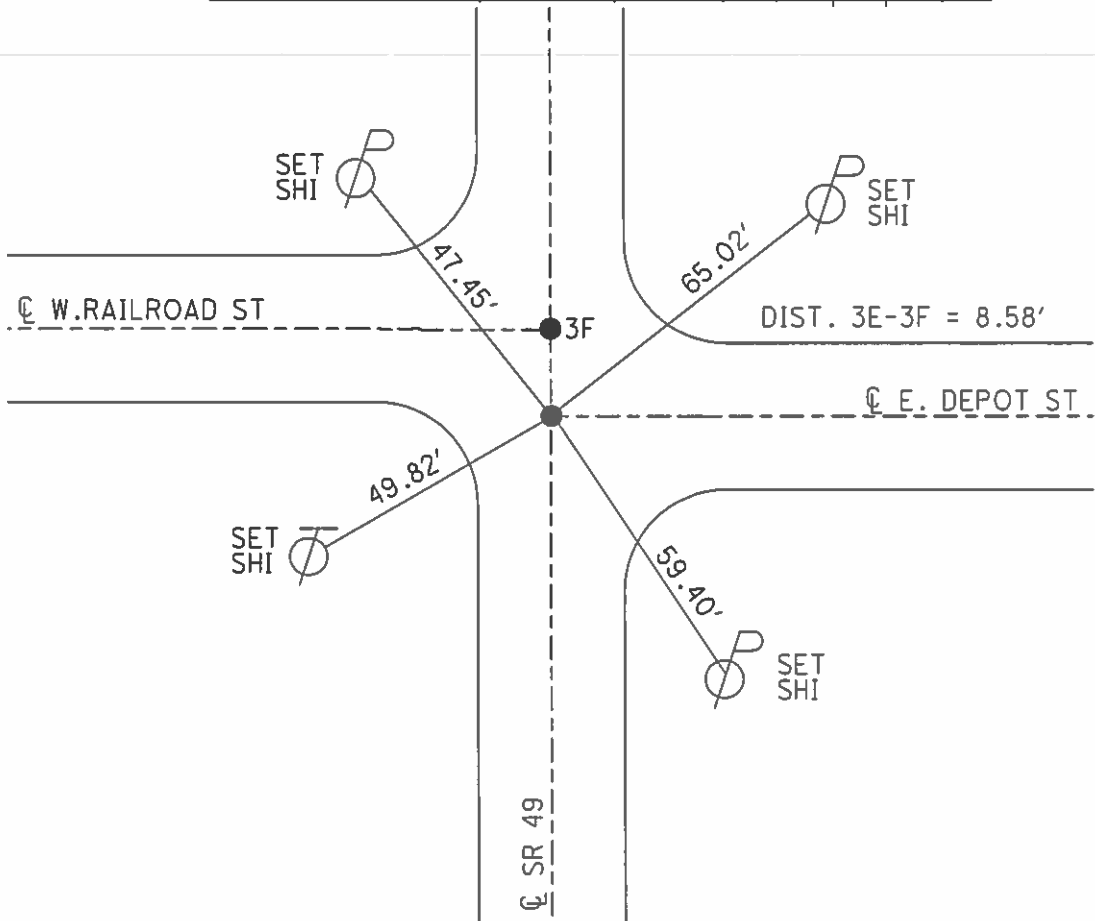
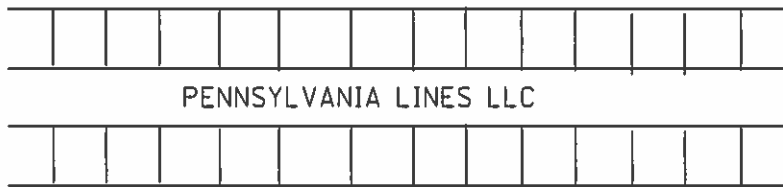
PERSONNEL \_\_\_\_\_ REFERENCE NO. 3 E SHEET 9 OF 17  
 NOTES ROUSOS DATE 5/20/09 ROUTE SR 49  
 H.C. HOMAN WEATHER CLOUDY COUNTY WILLIAMS  
 R.C. ROUSOS TEMP. 64° TOWNSHIP ST. JOSEPH  
 \_\_\_\_\_ SECTION 27  
 \_\_\_\_\_ T 6 N R 1 E

TYPE MONUMENT P.K.NAIL  
 ON SURFACE - ~~BELOW~~ ON \_\_\_\_\_  
 LEFT - ☉ PAV'T - RIGHT ON \_\_\_\_\_  
16.0' TO RT EDGE PAVEMENT  
 S.L.M. 78+72



GRID: NORTHING: 656753.575 EASTING: 1352266.496

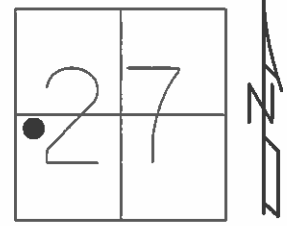
RECORD:  
 SET PK/WASHER  
 9/14/92, MB  
 SET MAG/WASHER  
 5/20/09, DCH



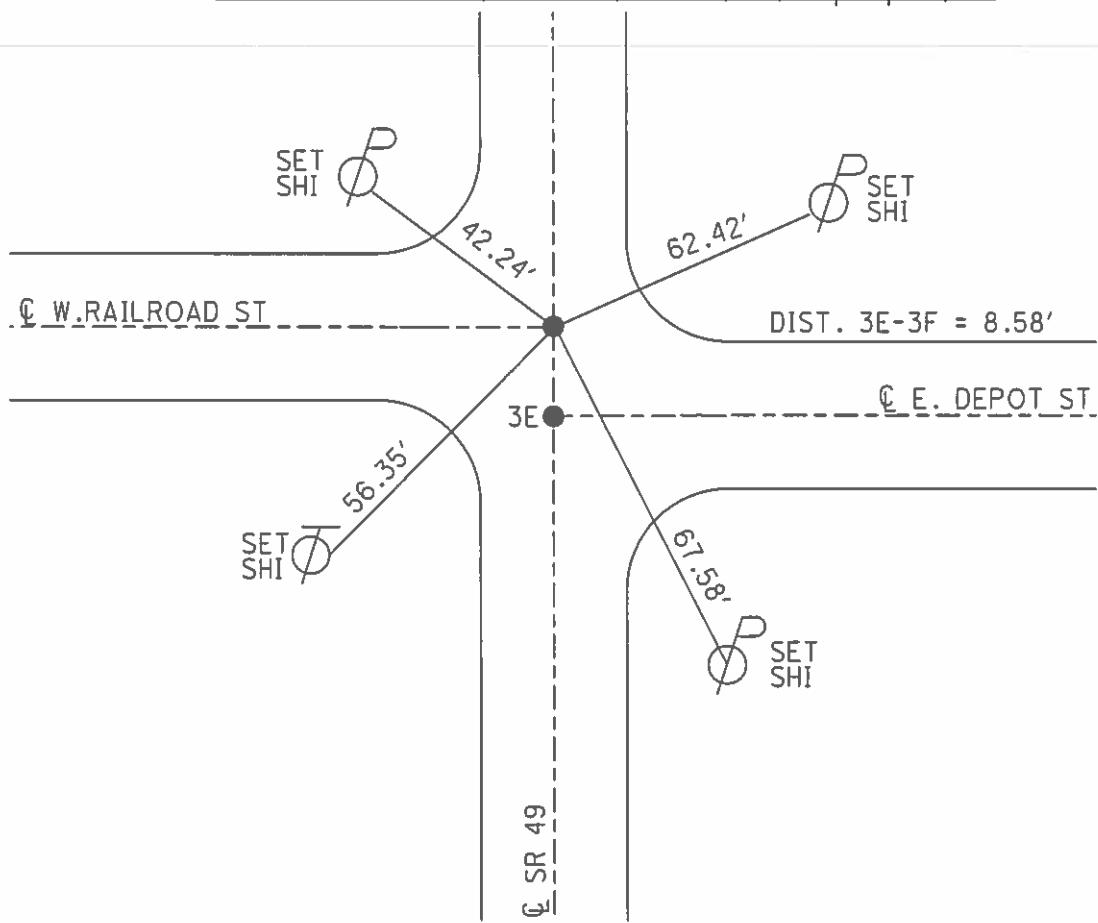
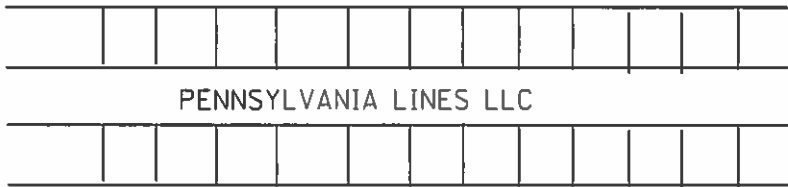
O.D.O.T. DISTRICT 2 SURVEY OFFICE (USE ONLY)

PERSONNEL \_\_\_\_\_ REFERENCE NO. 3 F SHEET 10 OF 17  
 NOTES ROUSOS DATE 5/20/09 ROUTE SR 49  
 H.C. HOMAN WEATHER CLOUDY COUNTY WILLIAMS  
 R.C. ROUSOS TEMP. 64 ° TOWNSHIP ST. JOSEPH  
 \_\_\_\_\_ SECTION 27  
 \_\_\_\_\_ T 6 N R 1 E

TYPE MONUMENT P.K.NAIL  
 ON SURFACE - ~~BELOW~~ ON \_\_\_\_\_  
 LEFT - ☉ PAV'T - RIGHT ON \_\_\_\_\_  
16.0' TO RT EDGE PAVEMENT  
 S.L.M. 78+80  
 GRID: NORTHING: 656745.008 EASTING: 1352266.338



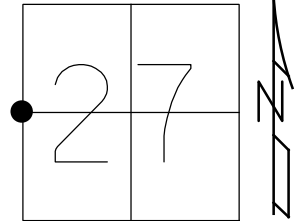
RECORD:  
 SET PK/WASHER  
 9/14/92, MB  
 SET MAG/WASHER  
 5/20/09, DCH



O.D.O.T. DISTRICT 2 SURVEY OFFICE (USE ONLY)

PERSONNEL \_\_\_\_\_ REFERENCE NO. 4 SHEET 11 OF 37  
 NOTES TRENKA DATE 7/16/18 ROUTE SR 49  
 H.C. LEU WEATHER CLOUDY COUNTY WILLIAMS  
 R.C. HAGEMEYER TEMP. 75° TOWNSHIP ST. JOSEPH  
 \_\_\_\_\_ SECTION 27  
 \_\_\_\_\_ T 6 N R 1 E

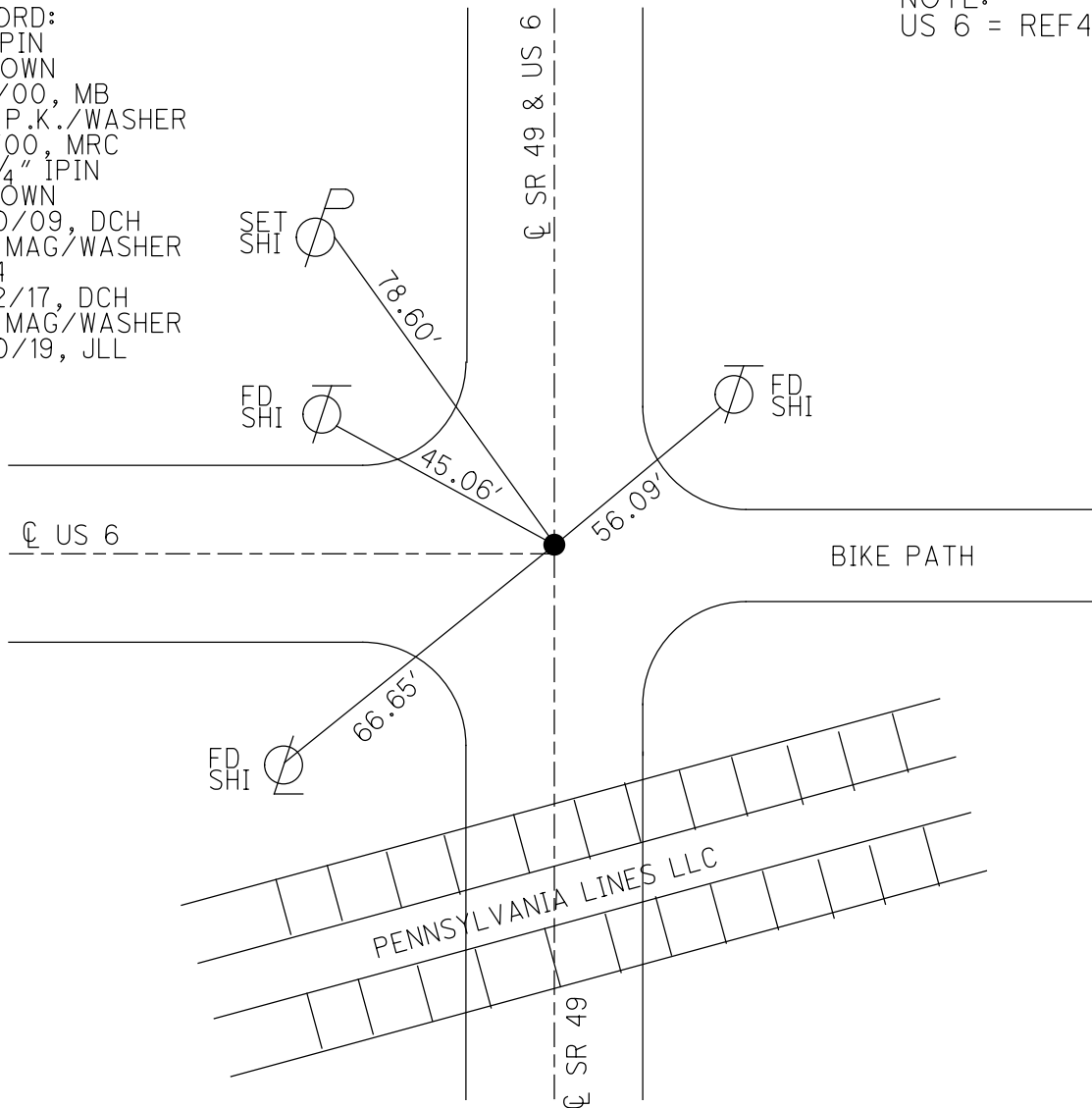
TYPE MONUMENT MAG NAIL  
 ON SURFACE - ~~BELOW~~ ON \_\_\_\_\_  
~~LEFT~~ - CL PAV'T - RIGHT 0.9', 8' N OF CL E  
 - TO - EDGE PAVEMENT  
 S.L.M. 80+46



GRID: NORTHING: 656967.293 EASTING: 1352370.918

RECORD:  
 FD IPIN  
 4" DOWN  
 5/3/00, MB  
 SET P.K./WASHER  
 8/1/00, MRC  
 FD 3/4" IPIN  
 6" DOWN  
 5/20/09, DCH  
 SET MAG/WASHER  
 REF4  
 2/22/17, DCH  
 SET MAG/WASHER  
 9/20/19, JLL

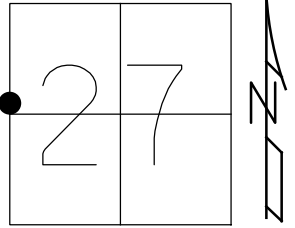
NOTE:  
 US 6 = REF4



O.D.O.T. DISTRICT 2 SURVEY OFFICE (USE ONLY)

PERSONNEL \_\_\_\_\_ REFERENCE NO. 4 A SHEET 11 OF 17  
 NOTES TRENKA DATE 7/16/18 ROUTE SR 49  
 H.C. LEU WEATHER CLOUDY COUNTY WILLIAMS  
 R.C. HAGEMeyer TEMP. 75° TOWNSHIP ST. JOSEPH  
 \_\_\_\_\_ SECTION 27  
 \_\_\_\_\_ T 6 N R 1 E

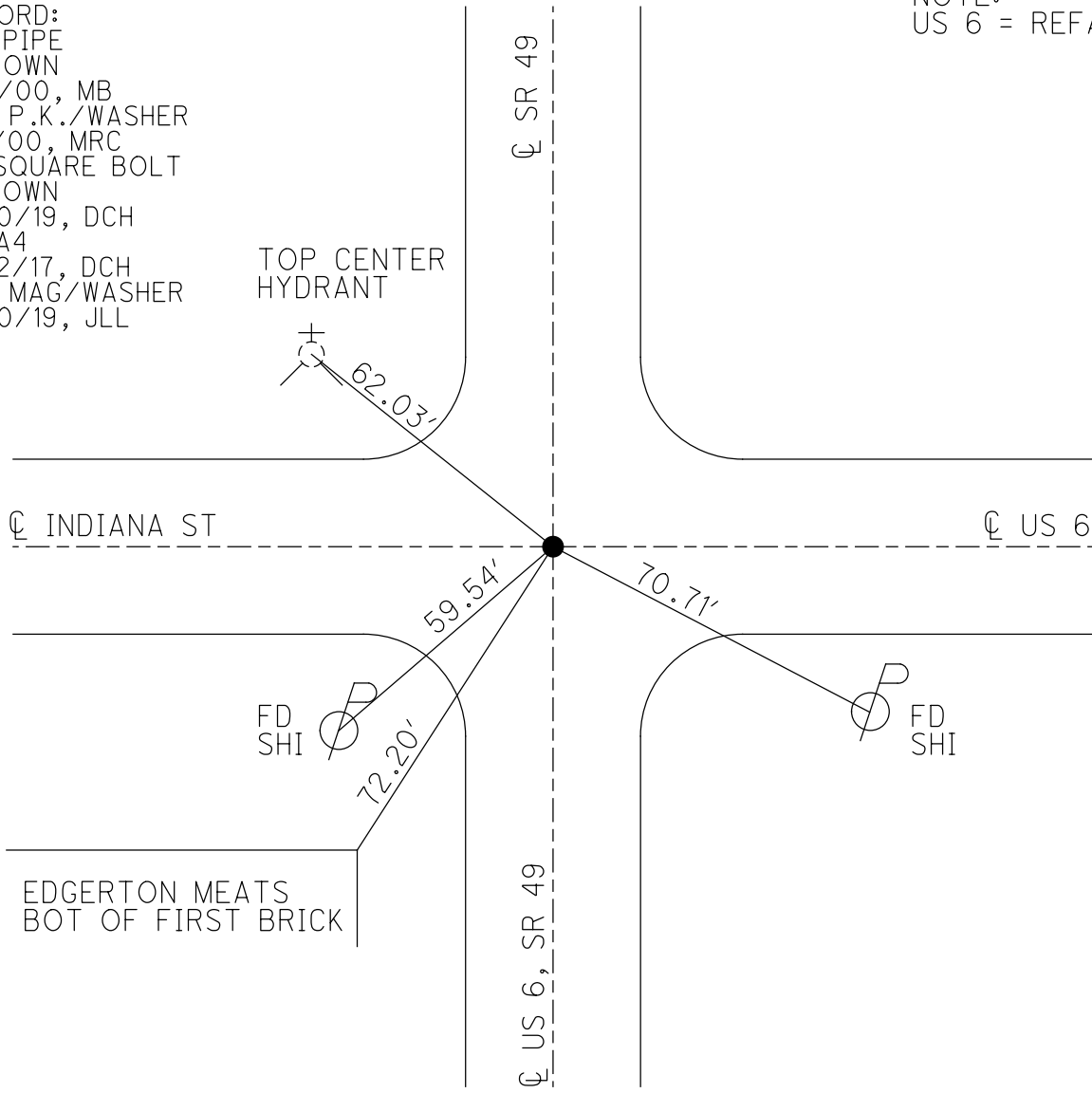
TYPE MONUMENT SQUARE BOLT  
~~ON SURFACE~~ - BELOW 2"  
~~LEFT - C PAV'T - RIGHT ON~~  
\_\_\_\_\_ TO - EDGE PAVEMENT  
 S.L.M. 83+36



GRID: NORTHING: 657257.313 EASTING: 1352376.426

RECORD:  
 FD IPIPE  
 4" DOWN  
 5/3/00, MB  
 SET P.K./WASHER  
 8/1/00, MRC  
 FD SQUARE BOLT  
 2" DOWN  
 5/20/19, DCH  
 REFA4  
 2/22/17, DCH  
 SET MAG/WASHER  
 9/20/19, JLL

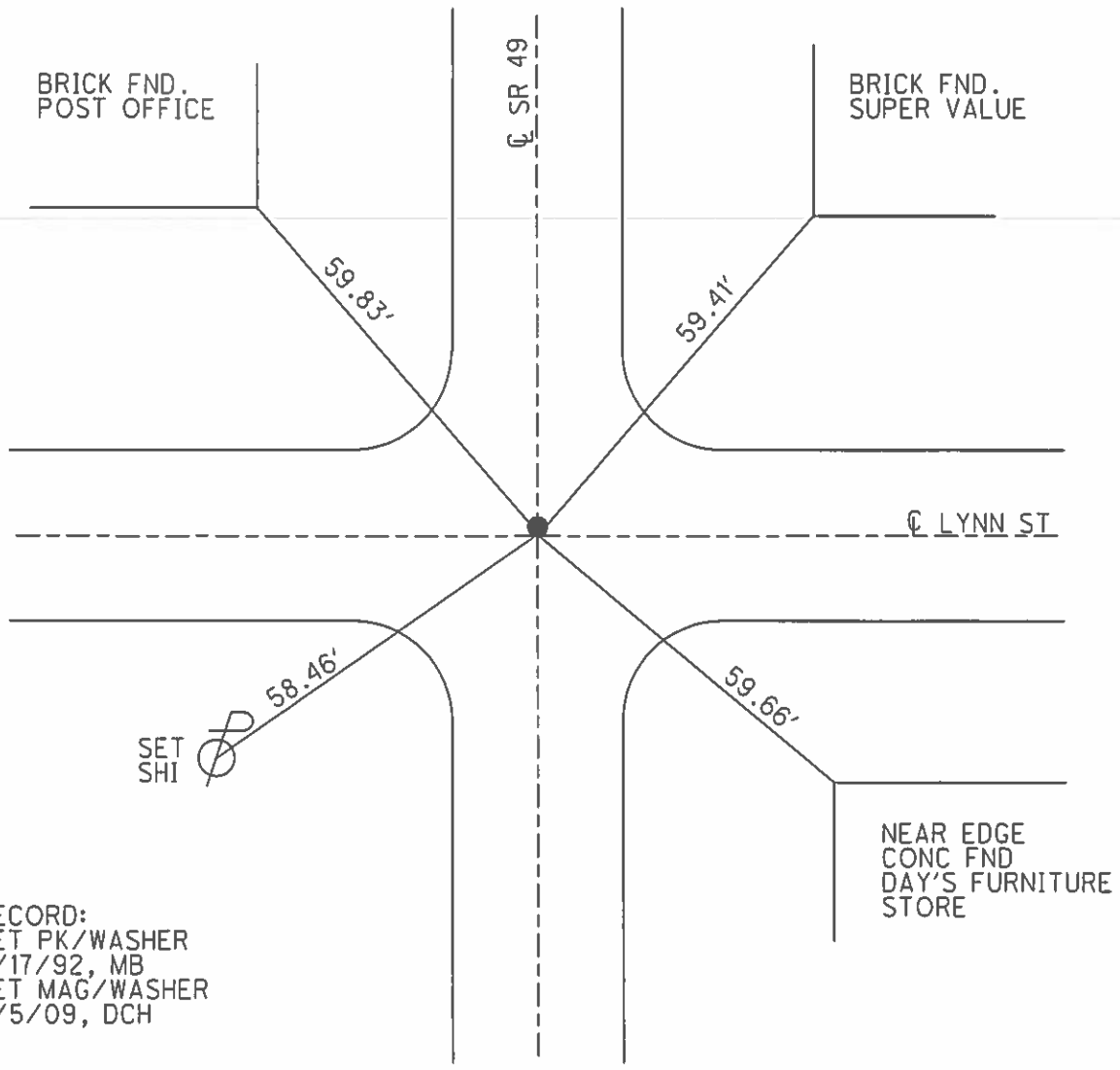
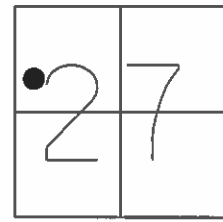
NOTE:  
 US 6 = REFA4



O.D.O.T. DISTRICT 2 SURVEY OFFICE (USE ONLY)

PERSONNEL \_\_\_\_\_ REFERENCE NO. 4 B SHEET 13 OF 17  
 NOTES ROUSOS DATE 5/20/09 ROUTE SR 49  
 H.C. HOMAN WEATHER CLOUDY COUNTY WILLIAMS  
 R.C. ROUSOS TEMP. 64° TOWNSHIP ST. JOSEPH  
 \_\_\_\_\_ SECTION 27  
 \_\_\_\_\_ T 6 N R 1 E

TYPE MONUMENT P.K.NAIL  
 ON SURFACE - ~~BELOW~~ ON \_\_\_\_\_  
 LEFT - ☉ PAV'T - RIGHT ON, 2' N OF ☉ E&W  
 \_\_\_\_\_ TO \_\_\_\_\_ EDGE PAVEMENT  
 S.L.M. 87+27  
 GRID: NORTHING: 657602.510 EASTING: 1352284.610

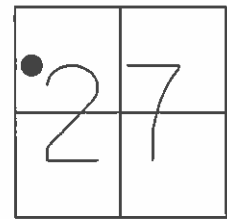


RECORD:  
 SET PK/WASHER  
 9/17/92, MB  
 SET MAG/WASHER  
 8/5/09, DCH

O.D.O.T. DISTRICT 2 SURVEY OFFICE (USE ONLY)

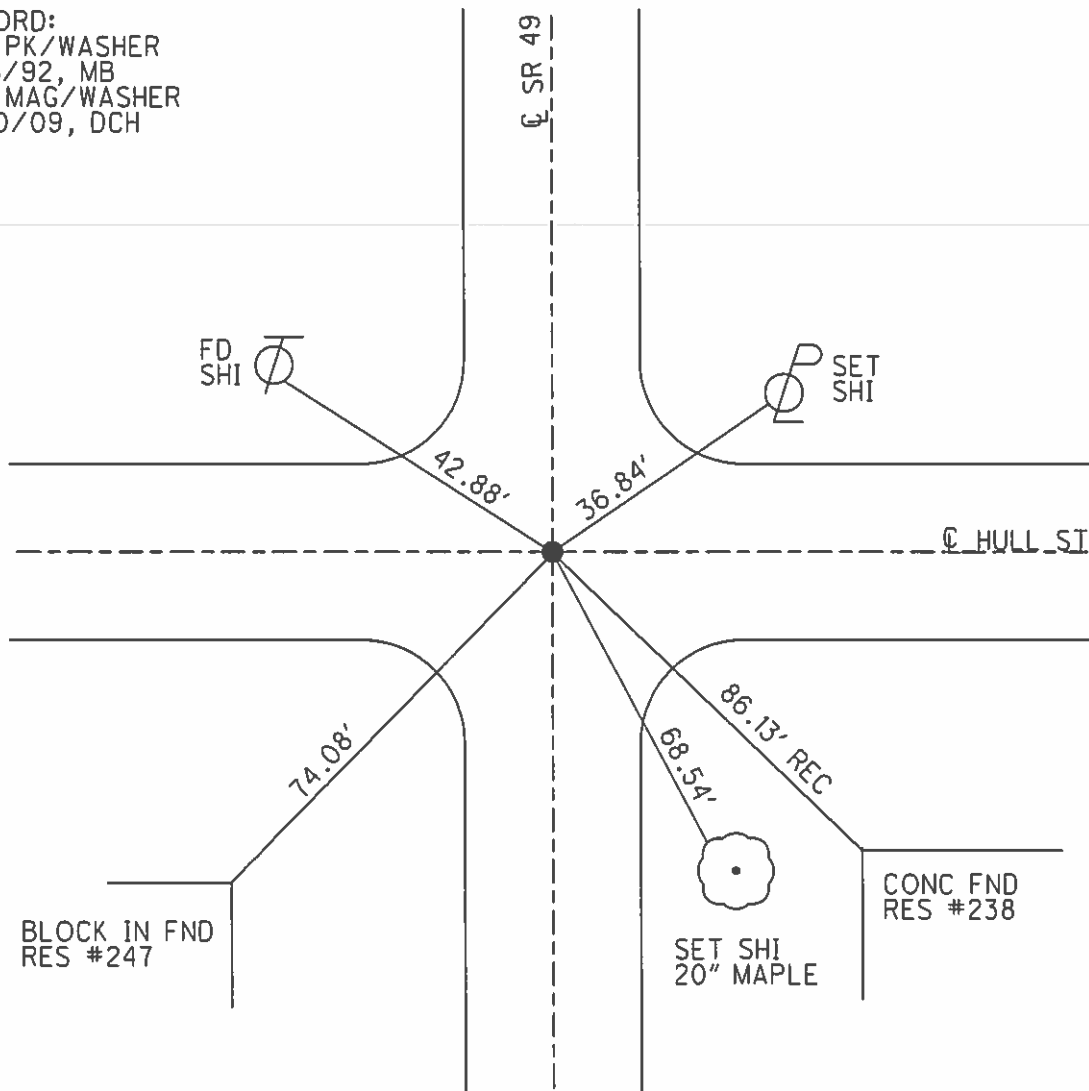
PERSONNEL \_\_\_\_\_ REFERENCE NO. 4 C SHEET 14 OF 17  
 NOTES ROUSOS DATE 5/20/09 ROUTE SR 49  
 H.C. HOMAN WEATHER CLOUDY COUNTY WILLIAMS  
 R.C. ROUSOS TEMP. 64° TOWNSHIP ST. JOSEPH  
 \_\_\_\_\_ SECTION 27  
 \_\_\_\_\_ T 6 N R 1 E

TYPE MONUMENT P.K.NAIL  
 ON SURFACE - ~~BELOW~~ 2"  
 LEFT - ☉ PAV'T - RIGHT ON  
- TO - EDGE PAVEMENT  
 S.L.M. 91+14



GRID: NORTHING: 657988.745 EASTING: 1352292.648

RECORD:  
 SET PK/WASHER  
 9/16/92, MB  
 SET MAG/WASHER  
 5/20/09, DCH

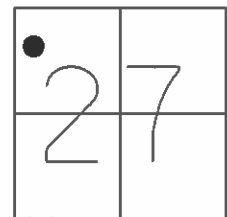


CONC FND  
 RES #238

O.D.O.T. DISTRICT 2 SURVEY OFFICE (USE ONLY)

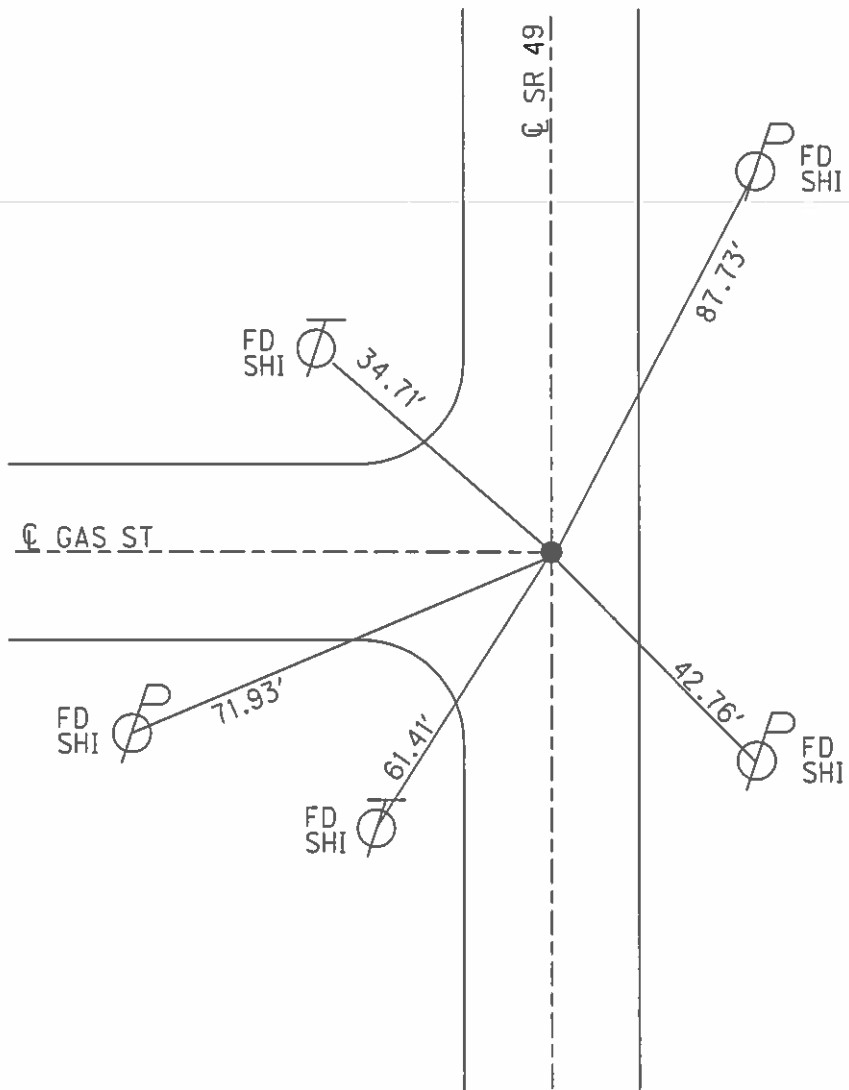
PERSONNEL \_\_\_\_\_ REFERENCE NO. 4 CD SHEET 15 OF 17  
 NOTES ROUSOS DATE 5/20/09 ROUTE SR 49  
 H.C. HOMAN WEATHER CLOUDY COUNTY WILLIAMS  
 R.C. ROUSOS TEMP. 64° TOWNSHIP ST. JOSEPH  
 \_\_\_\_\_ SECTION 27  
 \_\_\_\_\_ T 6 N R 1 E

TYPE MONUMENT P.K.NAIL  
 ON SURFACE - ~~BELOW~~ ON \_\_\_\_\_  
 LEFT - ☉ PAV'T - RIGHT ON \_\_\_\_\_  
24.0' TO LT EDGE PAVEMENT  
 S.L.M. 96+52



GRID: NORTHING: 658527.196 EASTING: 1352303.548

RECORD:  
 SET PK/WASHER  
 9/16/92, MB  
 SET MAG/WASHER  
 5/20/09, DCH



O.D.O.T. DISTRICT 2 SURVEY OFFICE (USE ONLY)

PERSONNEL \_\_\_\_\_

REFERENCE NO. 5

SHEET 16 OF 37

NOTES ROUSOS

DATE 8/04/09

ROUTE SR 49

H.C. HOMAN

WEATHER PTLY CLOUDY

COUNTY WILLIAMS

R.C. ROUSOS

TEMP. 80°

TOWNSHIP ST. JOSEPH

SECTION 22

DWG BY NIESE PID 94334

T 6 N R 1 E

TYPE MONUMENT P.K. NAIL

ON SURFACE - ~~BELOW~~ ON

OFFSET ☉ PAVEMENT ON LT : RT

- TO - EDGE PAVEMENT

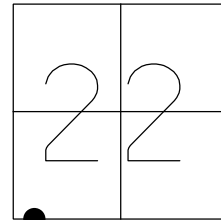
STATION: 106+89.24

HORIZ.DATUM: NAD83 (2011)

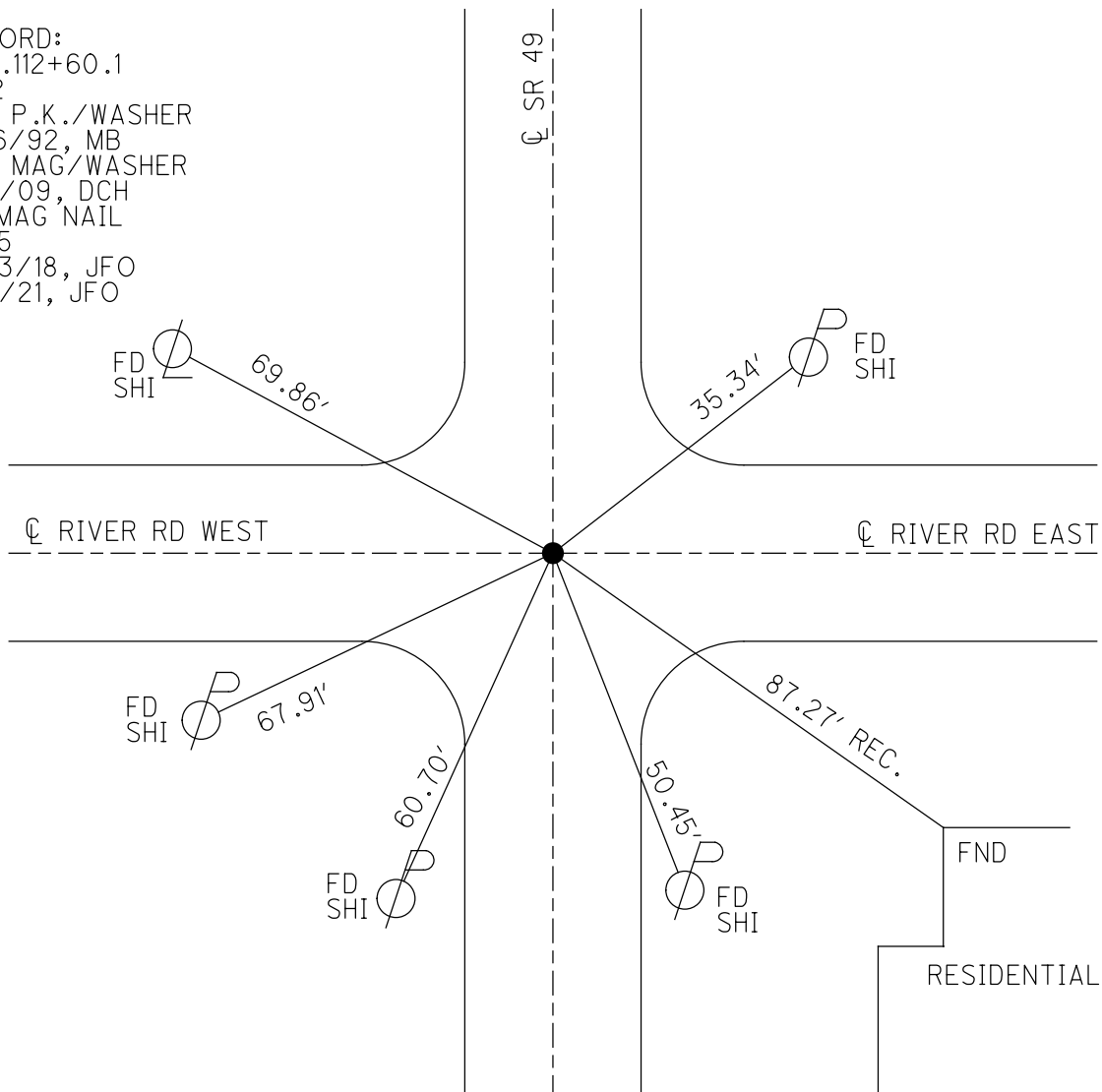
GEOID: NAVD88 2012A

GRID: NORTHING: 659539.695

EASTING: 1352323.713



RECORD:  
 STA.112+60.1  
 1932  
 SET P.K./WASHER  
 9/16/92, MB  
 SET MAG/WASHER  
 8/4/09, DCH  
 FD MAG NAIL  
 REF5  
 7/23/18, JFO  
 4/5/21, JFO





O.D.O.T. DISTRICT 2 SURVEY OFFICE (USE ONLY)

PERSONNEL

REFERENCE NO. 5 A

SHEET 17 OF 37

NOTES ROUSOS  
 H.C. HOMAN  
 R.C. ROUSOS

DATE 8/04/09  
 WEATHER PTLY CLOUDY  
 TEMP. 80°

ROUTE SR 49  
 COUNTY WILLIAMS  
 TOWNSHIP ST. JOSEPH  
 SECTION 22  
 T 6 N R 1 E

DWG BY NIESE PID 94334

TYPE MONUMENT SM.R.R.SPIKE

ON SURFACE - ~~BELOW~~ ON

OFFSET 0.8' LT : ~~RT~~

11.0' TO RT EDGE PAVEMENT

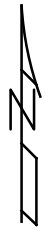
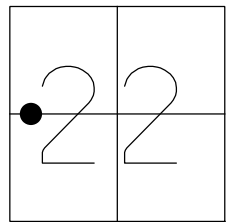
STATION: 132+07.12

HORIZ.DATUM: NAD83 (2011)

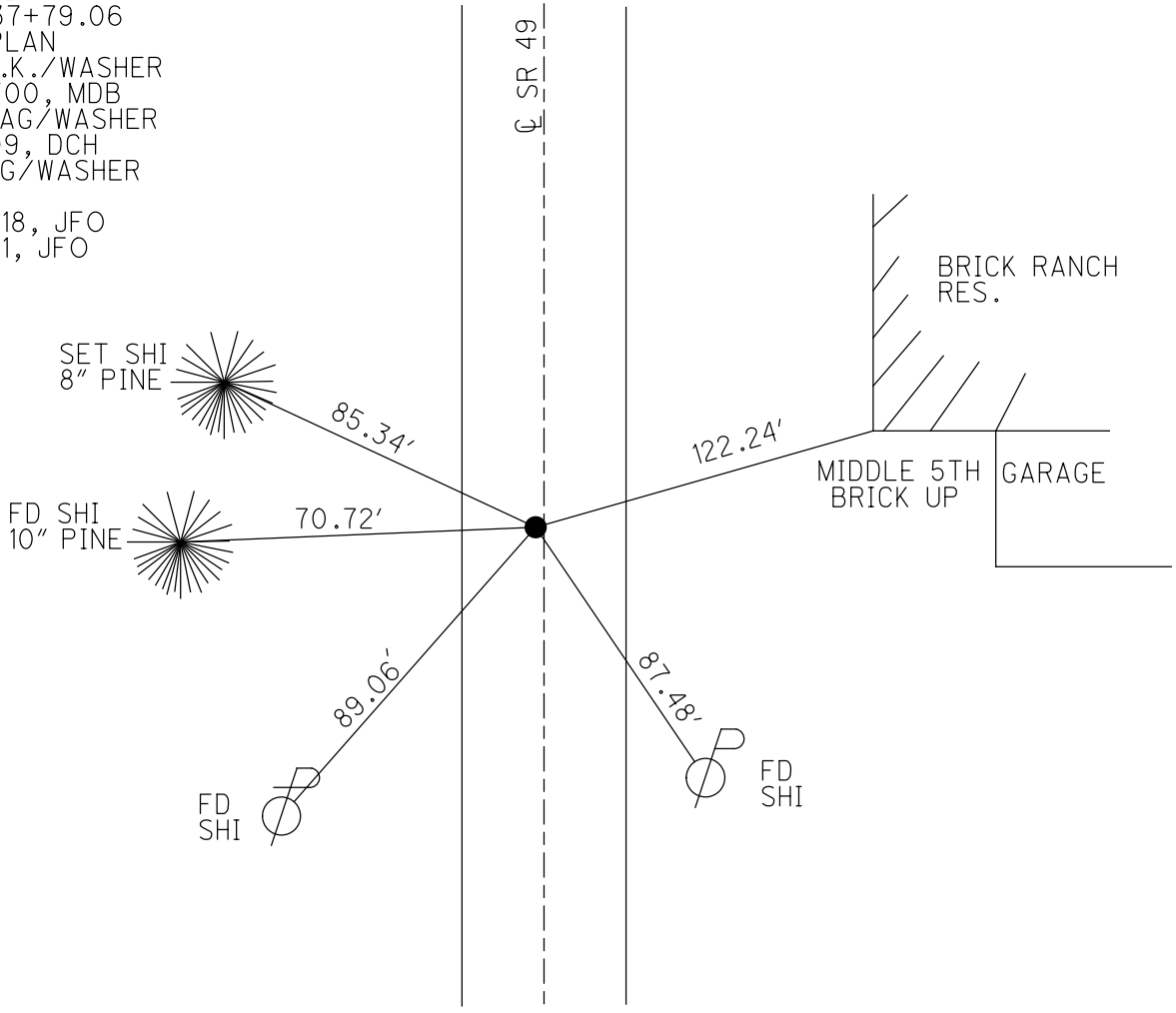
GEOID: NAVD88 2012A

GRID: NORTHING: 662057.268

EASTING: 1352362.814



RECORD:  
 STA. 137+79.06  
 1932 PLAN  
 SET P.K./WASHER  
 8/03/00, MDB  
 SET MAG/WASHER  
 8/4/09, DCH  
 FD MAG/WASHER  
 REFA5  
 7/23/18, JFO  
 4/5/21, JFO



O.D.O.T. DISTRICT 2 SURVEY OFFICE (USE ONLY)

PERSONNEL

REFERENCE NO. 6 B

SHEET 18 OF 37

NOTES O'DONNELL

DATE 4/5/21

ROUTE SR 49

H.C. AUBLE

WEATHER CLOUDY

COUNTY WILLIAMS

R.C. NIESE

TEMP. 50°

TOWNSHIP ST. JOSEPH

SECTION 22

DWG BY NIESE PID 94334

T 6 N R 1 E

TYPE MONUMENT MAG/WASHER

ON SURFACE - ~~BELOW~~ ON

OFFSET  $\text{C}$  PAVEMENT 1.0' ~~RT~~ : RT

10.1' TO RT EDGE PAVEMENT

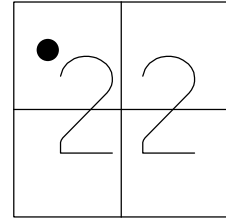
STATION: 146+62.73

HORIZ. DATUM: NAD83 (2011)

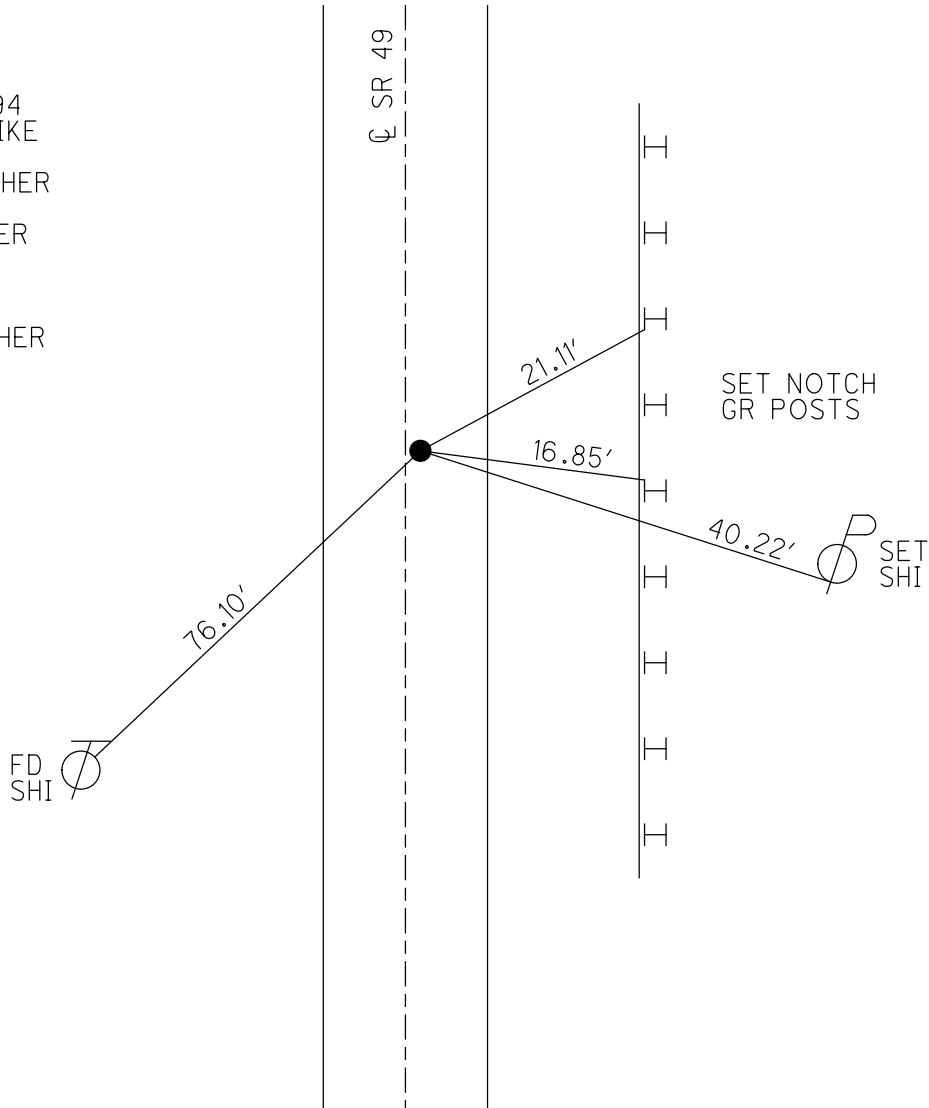
GEOID: NAVD88 2012A

GRID: NORTHING: 663512.417

EASTING: 1352399.596



RECORD:  
 1932 PLAN  
 STA. 152+37.94  
 FD SM.R.R.SPIKE  
 5/24/00, MB  
 SET P.K./WASHER  
 8/3/00, MDB  
 FD MAG/WASHER  
 REFB6  
 7/23/18, JFO  
 4/1/20, JFO  
 SET MAG/WASHER  
 4/5/21, JFO



O.D.O.T. DISTRICT 2 SURVEY OFFICE (USE ONLY)

PERSONNEL

REFERENCE NO. 7

SHEET 19 OF 37

NOTES RHOADES

DATE 4/1/20

ROUTE SR 49

H.C. O'DONNELL

WEATHER CLOUDY

COUNTY WILLIAMS

R.C. BALBAUGH

TEMP. 42°

TOWNSHIP ST. JOSEPH

SECTION 15

DWG BY NIESE

PID 94334

T 6 N R 1 E

TYPE MONUMENT MAG/WASHER

ON SURFACE - ~~BELOW~~ ON

OFFSET 0.9' LT : ~~RT~~

9.4' TO LT EDGE PAVEMENT

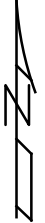
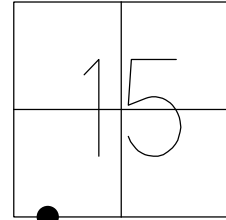
STATION: 159+66.08

HORIZ.DATUM: NAD83 (2011)

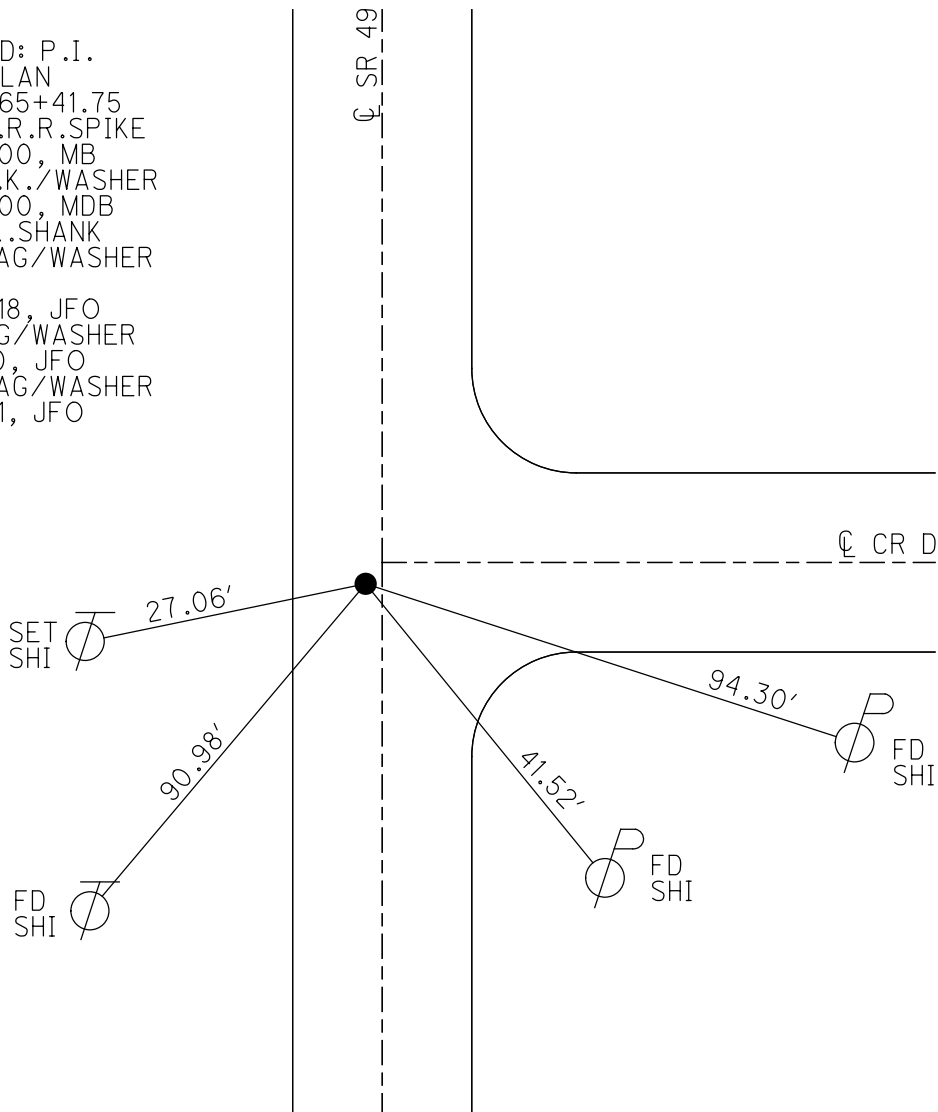
GEOID: NAVD88 2012A

GRID: NORTHING: 664815.733

EASTING: 1352408.402



RECORD: P.I.  
1932 PLAN  
STA. 165+41.75  
FD SM.R.R.SPIKE  
5/24/00, MB  
SET P.K./WASHER  
8/23/00, MDB  
FD P.K.SHANK  
SET MAG/WASHER  
REF7  
7/23/18, JFO  
FD MAG/WASHER  
4/1/20, JFO  
SET MAG/WASHER  
4/5/21, JFO



O.D.O.T. DISTRICT 2 SURVEY OFFICE (USE ONLY)

PERSONNEL

REFERENCE NO. 7 A

SHEET 20 OF 37

NOTES RHOADES

DATE 4/1/20

ROUTE SR 49

H.C. O'DONNELL

WEATHER CLOUDY

COUNTY WILLIAMS

R.C. BALBAUGH

TEMP. 42°

TOWNSHIP ST. JOSEPH

SECTION 15

DWG BY NIESE PID 94334

T 6 N R 1 E

TYPE MONUMENT P.K. NAIL

ON SURFACE - ~~BELOW~~ ON

OFFSET 0 PAVEMENT ON LT : RT

10.6' TO RT EDGE PAVEMENT

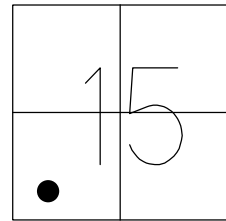
STATION: 167+70.11

HORIZ.DATUM: NAD83 (2011)

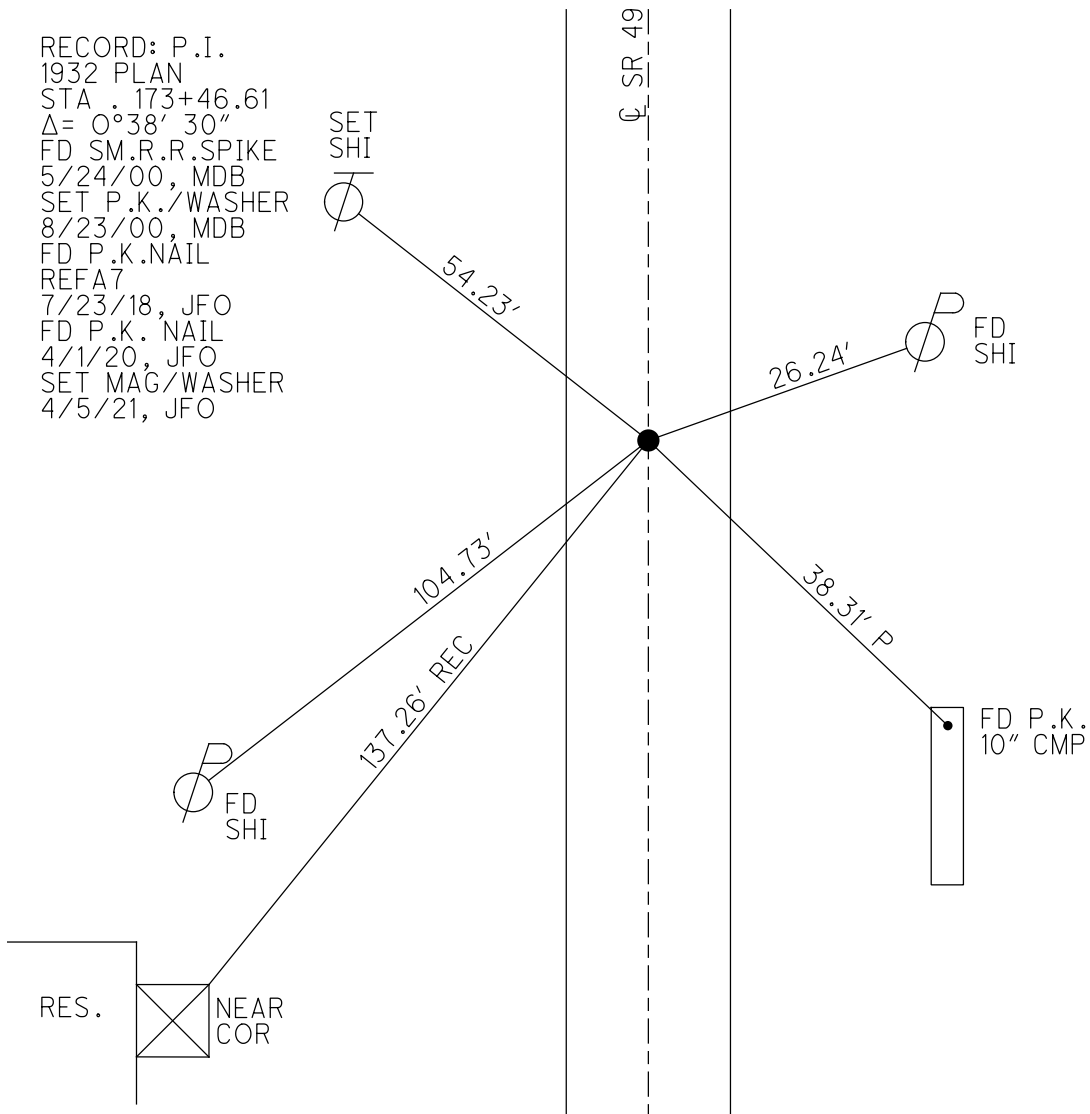
GEOID: NAVD88 2012A

GRID: NORTHING: 665619.509

EASTING: 1352428.741



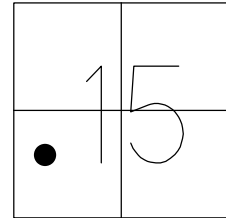
RECORD: P.I.  
1932 PLAN  
STA . 173+46.61  
 $\Delta = 0^{\circ}38'30''$   
FD SM.R.R.SPIKE  
5/24/00, MDB  
SET P.K./WASHER  
8/23/00, MDB  
FD P.K.NAIL  
REFA7  
7/23/18, JFO  
FD P.K. NAIL  
4/1/20, JFO  
SET MAG/WASHER  
4/5/21, JFO



O.D.O.T. DISTRICT 2 SURVEY OFFICE (USE ONLY)

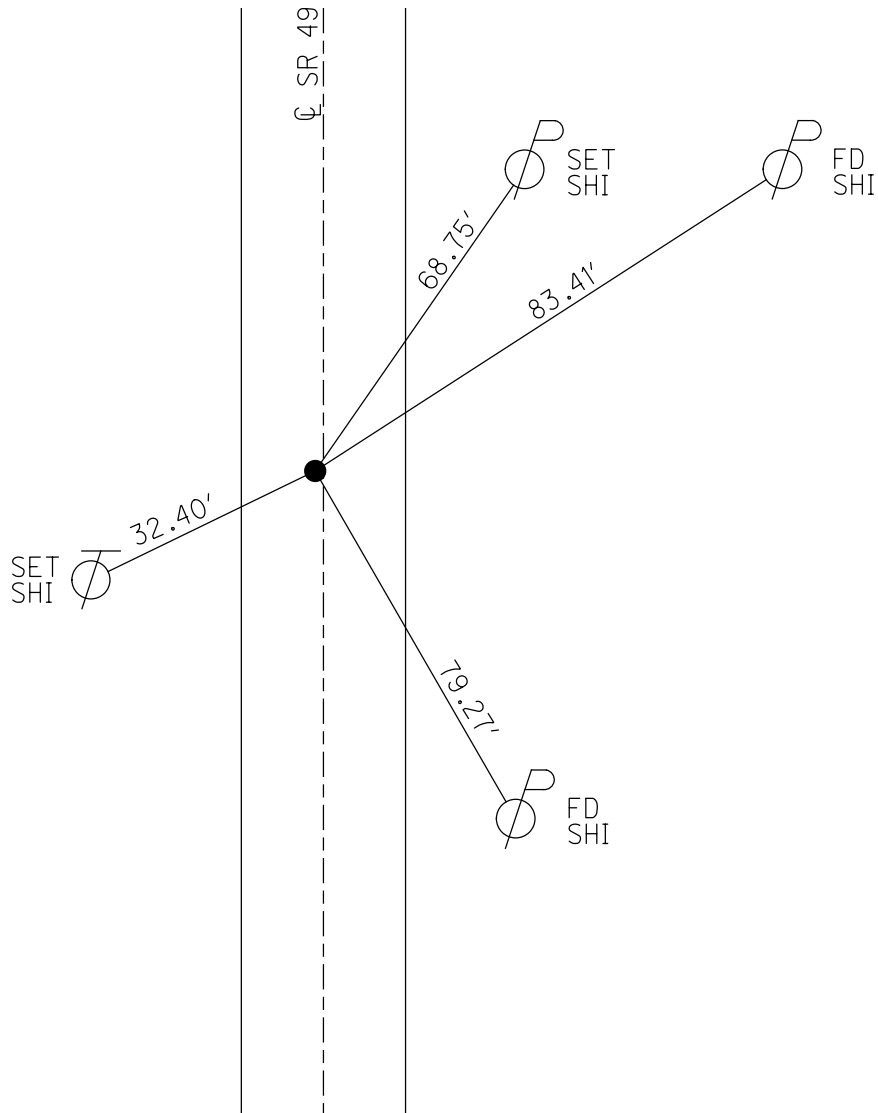
PERSONNEL \_\_\_\_\_ REFERENCE NO. 7 B SHEET 21 OF 37  
 NOTES RHOADES DATE 4/1/20 ROUTE SR 49  
 H.C. O'DONNELL WEATHER CLOUDY COUNTY WILLIAMS  
 R.C. BALBAUGH TEMP. 42° TOWNSHIP ST. JOSEPH  
 SECTION 15  
 DWG BY NIESE PID 94334 T 6 N R 1 E

TYPE MONUMENT \_\_\_\_\_ P.K./WASHER \_\_\_\_\_  
 ON SURFACE - ~~BELOW~~ \_\_\_\_\_ ON \_\_\_\_\_  
 OFFSET  $\odot$  PAVEMENT 0.2' LT : ~~RT~~  
10.3' TO LT EDGE PAVEMENT  
 STATION: 172+89.04



HORZ.DATUM: NAD83 (2011) GEOID: NAVD88 2012A  
 GRID: NORTHING: 666138.393 EASTING: 1352436.009

RECORD:  
 1932 PLAN  
 STA. 178+65.58  
 FD SM.R.R.SPIKE  
 6/1/00, MB  
 SET P.K./WASHER  
 8/23/00, MDB  
 FD P.K./WASHER  
 REFB7  
 7/23/18, JFO  
 4/1/20, JFO  
 SET MAG/WASHER  
 4/5/21, JFO



O.D.O.T. DISTRICT 2 SURVEY OFFICE (USE ONLY)

PERSONNEL

REFERENCE NO. 8

SHEET 22 OF 37

NOTES RHOADES

DATE 4/1/20

ROUTE SR 49

H.C. O'DONNELL

WEATHER CLOUDY

COUNTY WILLIAMS

R.C. BALBAUGH

TEMP. 42°

TOWNSHIP ST. JOSEPH

DWG BY NIESE

PID 94334

SECTION 15

T 6 N R 1 E

TYPE MONUMENT 3/4" IPIPE

~~ON SURFACE~~ - BELOW 5 1/2"

OFFSET Q PAVEMENT ON LT : RT

11.1' TO RT EDGE PAVEMENT

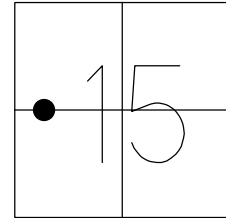
STATION: 186+10.84

HORZ. DATUM: NAD83 (2011)

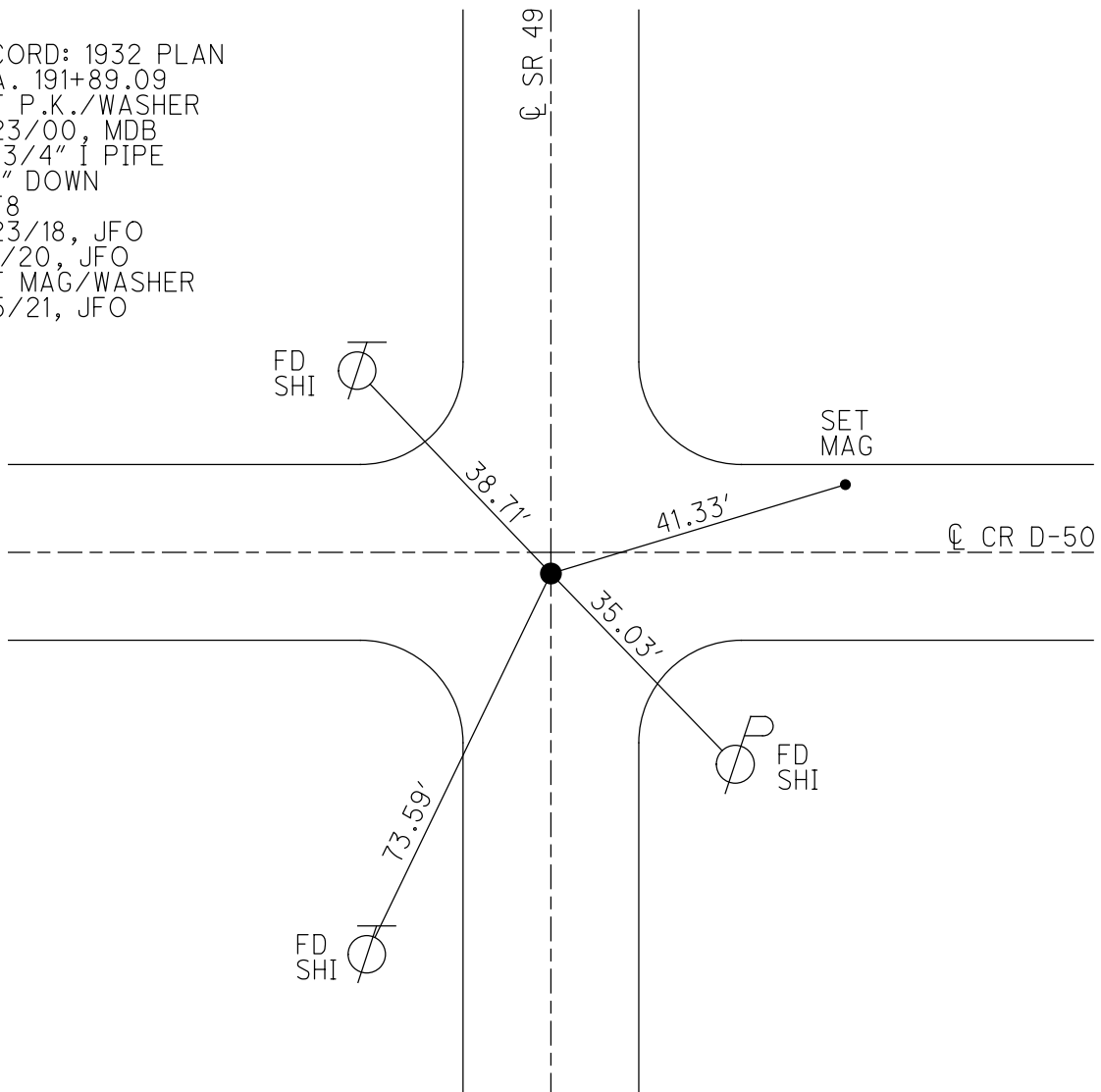
GEOID: NAVD88 2012A

GRID: NORTHING: 667460.087

EASTING: 1352452.301



RECORD: 1932 PLAN  
 STA. 191+89.09  
 SET P.K./WASHER  
 8/23/00, MDB  
 FD 3/4" I PIPE  
 5.5" DOWN  
 REF8  
 7/23/18, JFO  
 4/1/20, JFO  
 SET MAG/WASHER  
 4/5/21, JFO



O.D.O.T. DISTRICT 2 SURVEY OFFICE (USE ONLY)

PERSONNEL

REFERENCE NO. 8 C

SHEET 23 OF 37

NOTES RHOADES DATE 4/1/20  
 H.C. O'DONNELL WEATHER CLOUDY  
 R.C. BALBAUGH TEMP. 42°

ROUTE SR 49  
 COUNTY WILLIAMS  
 TOWNSHIP ST. JOSEPH  
 SECTION 15

DWG BY NIESE PID 94334

T 6 N R 1 E

TYPE MONUMENT P.K. NAIL

ON SURFACE - ~~BELOW~~ ON

OFFSET 0.3' ~~LT~~ : RT

10.8' TO RT EDGE PAVEMENT

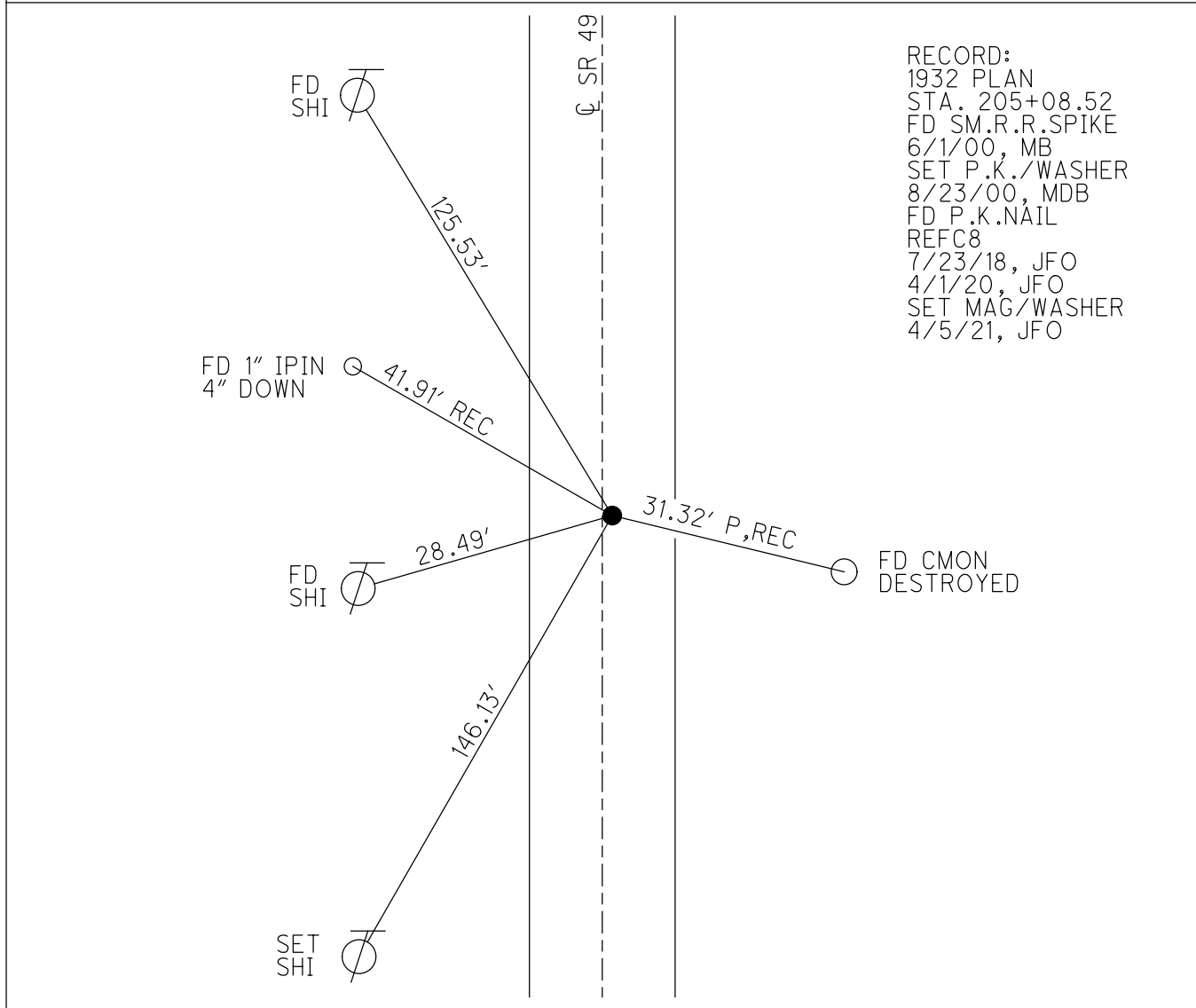
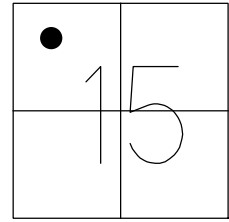
STATION: 199+30.97

HORZ.DATUM: NAD83 (2011)

GEOID: NAVD88 2012A

GRID: NORTHING: 668780.051

EASTING: 1352473.734



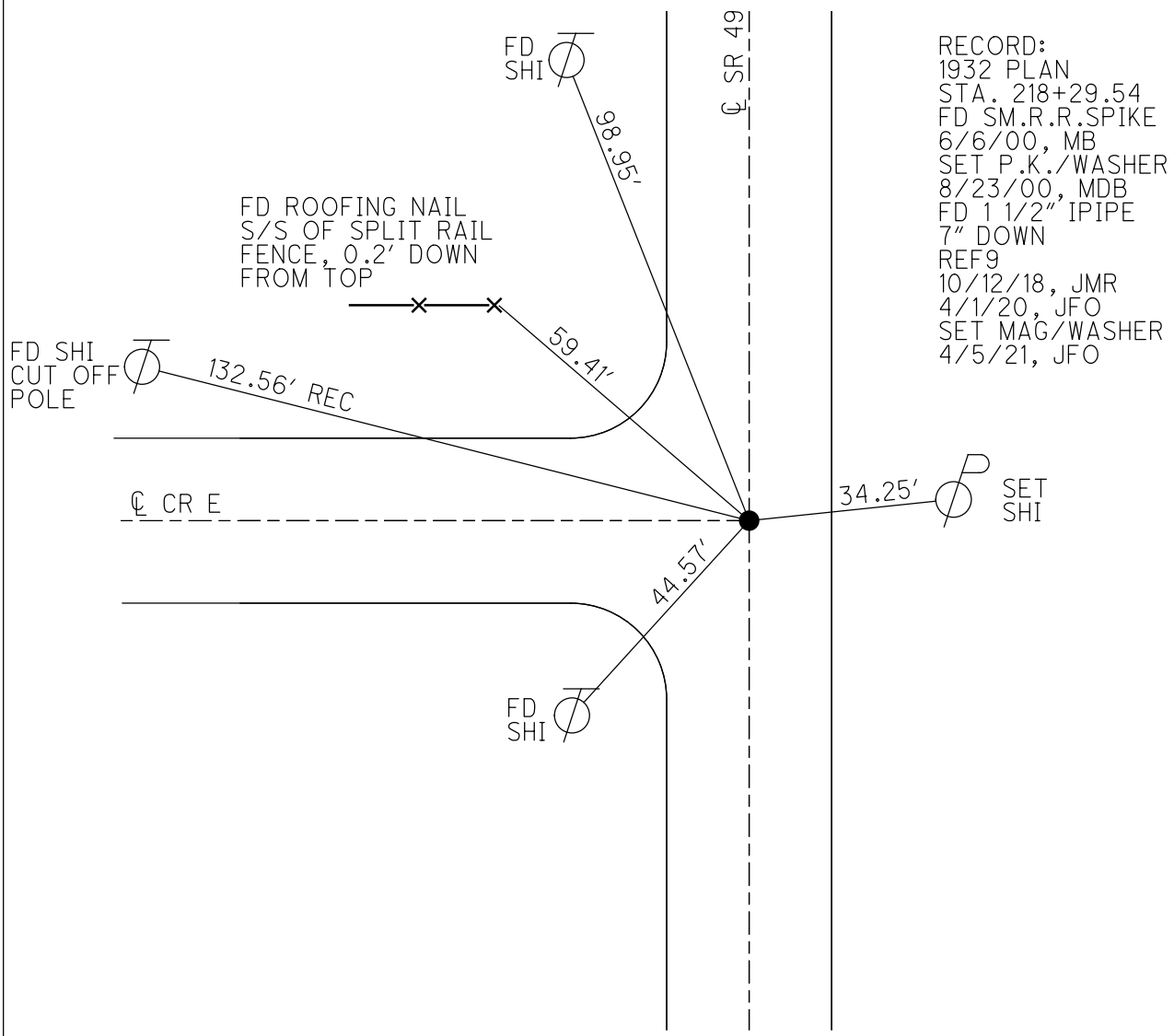
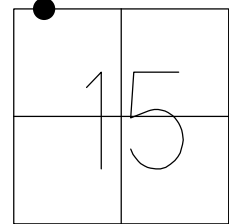
RECORD:  
 1932 PLAN  
 STA. 205+08.52  
 FD SM.R.R.SPIKE  
 6/1/00, MB  
 SET P.K./WASHER  
 8/23/00, MDB  
 FD P.K.NAIL  
 REFC8  
 7/23/18, JFO  
 4/1/20, JFO  
 SET MAG/WASHER  
 4/5/21, JFO

O.D.O.T. DISTRICT 2 SURVEY OFFICE (USE ONLY)

PERSONNEL \_\_\_\_\_ REFERENCE NO. 9 SHEET 24 OF 37  
 NOTES RHOADES DATE 4/1/20 ROUTE SR 49  
 H.C. O'DONNELL WEATHER CLOUDY COUNTY WILLIAMS  
 R.C. BALBAUGH TEMP. 42° TOWNSHIP ST. JOSEPH  
 DWG BY NIESE PID 94334 SECTION 15  
 T 6 N R 1 E

TYPE MONUMENT 1 1/2" IPIPE  
~~ON SURFACE~~ - BELOW 7"  
 OFFSET  $\varnothing$  PAVEMENT ON LT : RT  
9.8' TO RT EDGE PAVEMENT  
 STATION: 212+51.37

HORIZ.DATUM: NAD83 (2011) GEOID: NAVD88 2012A  
 GRID: NORTHING: 670100.263 EASTING: 1352495.933

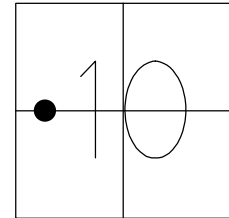




O.D.O.T. DISTRICT 2 SURVEY OFFICE (USE ONLY)

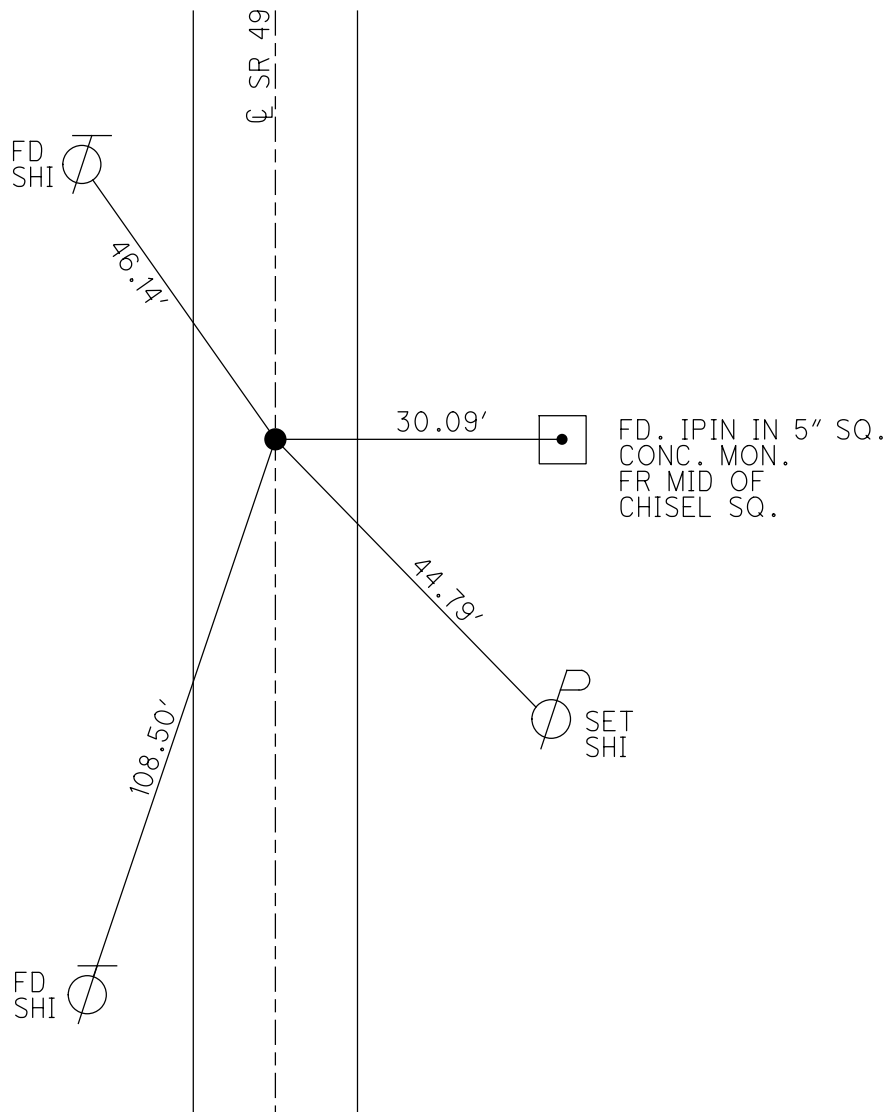
PERSONNEL \_\_\_\_\_ REFERENCE NO. 10 SHEET 25 OF 37  
 NOTES RHOADES DATE 4/1/20 ROUTE SR 49  
 H.C. O'DONNELL WEATHER CLOUDY COUNTY WILLIAMS  
 R.C. BALBAUGH TEMP. 42° TOWNSHIP ST. JOSEPH  
 DWG BY NIESE PID 94334 SECTION 10  
 T 6 N R 1 E

TYPE MONUMENT \_\_\_\_\_ MAG/WASHER \_\_\_\_\_  
 ON SURFACE - ~~BELOW~~ \_\_\_\_\_ ON \_\_\_\_\_  
 OFFSET  $\frac{C}{Q}$  PAVEMENT \_\_\_\_\_ ON \_\_\_\_\_ LT : RT \_\_\_\_\_  
10.9' TO RT EDGE PAVEMENT  
 STATION: 238+91.48



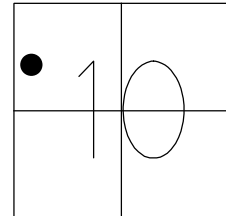
HORZ. DATUM: NAD83 (2011) GEOID: NAVD88 2012A  
 GRID: NORTHING: 672740.201 EASTING: 1352525.889

RECORD:  
 1932 PLAN  
 STA. 244+71.44  
 FD SM.R.R.SPIKE  
 6/6/00, MB  
 SET P.K./WASHER  
 8/23/00, MDB  
 FD P.K. NAIL  
 SET MAG NAIL  
 REF10  
 10/12/18, JMR  
 FD MAG NAIL  
 4/1/20, JFO  
 SET MAG/WASHER  
 4/5/21, JFO

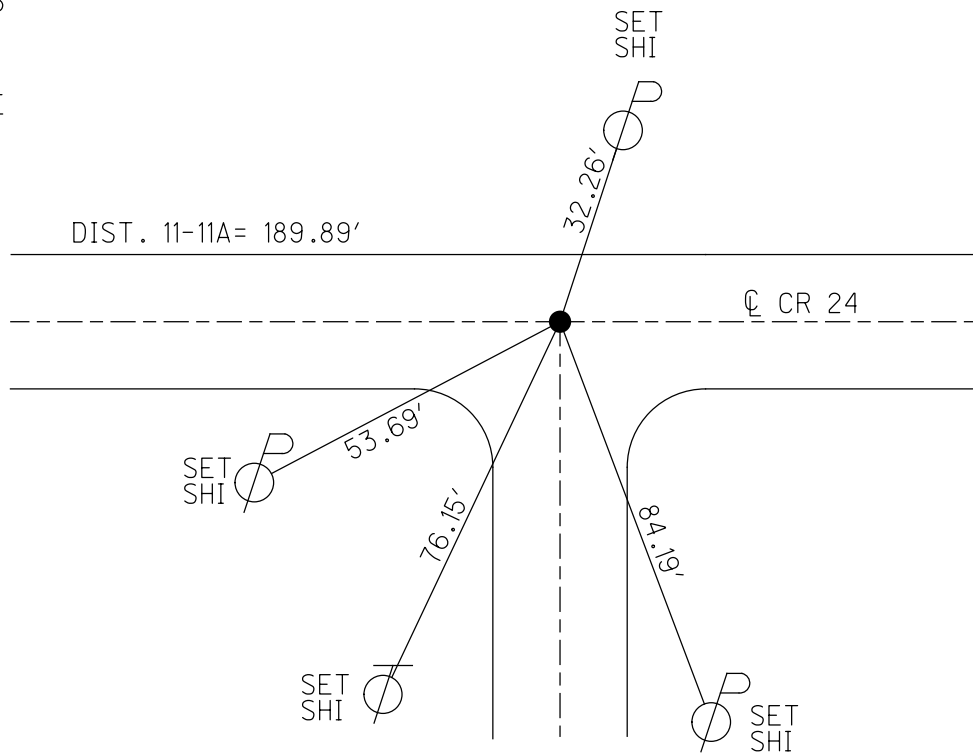


O.D.O.T. DISTRICT 2 SURVEY OFFICE (USE ONLY)

PERSONNEL	REFERENCE NO. <u>11</u>	SHEET <u>26</u> OF <u>37</u>
NOTES <u>RHOADES</u>	DATE <u>4/1/20</u>	ROUTE <u>SR 49</u>
H.C. <u>O'DONNELL</u>	WEATHER <u>CLOUDY</u>	COUNTY <u>WILLIAMS</u>
R.C. <u>BALBAUGH</u>	TEMP. <u>45°</u>	TOWNSHIP <u>ST. JOSEPH</u>
DWG BY <u>GARRETT</u>	PID <u>94334</u>	SECTION <u>10</u>
TYPE MONUMENT <u>R.R.SPIKE</u>		<u>T 6 N R 1 E</u>
<del>ON SURFACE</del> - BELOW <u>3"</u>		
OFFSET $\odot$ PAVEMENT <u>-</u> LT : RT		
<u>-</u> TO <u>-</u> EDGE PAVEMENT		
STATION: <u>249+00.29</u>		
HORZ.DATUM: <u>NAD83 (2011)</u>	GEOID: <u>2012A</u>	
GRID: NORTHING: <u>673748.941</u>	EASTING: <u>1352538.109</u>	



RECORD: P.I.  
 1932 PLAN  
 STA. 254+80  
 $\Delta = 79^\circ 25' \text{ LT}$   
 $D = 8^\circ$   
 $T = 594.78'$   
 $L = 992.71'$   
 $E = 214.77'$   
 $R = 716.20'$   
 FD RECORDED HUB  
 SET IN 1932  
 NAIL MISSING  
 15 1/2" BELOW  
 SET 15" X 1" IPIPE  
 OVER OLD STAKE  
 SET R.R.SPIKE  
 10/18/74, BEACH  
 FD R.R.SPIKE  
 3" DOWN  
 REF11  
 10/12/18, JFO  
 4/1/20, JFO  
 4/5/21, JFO



O.D.O.T. DISTRICT 2 SURVEY OFFICE (USE ONLY)

PERSONNEL

REFERENCE NO. 11 A

SHEET 27 OF 37

NOTES BEACH

DATE 10/17/74

ROUTE SR 49

H.C. BEACH

WEATHER -

COUNTY WILLIAMS

R.C. KNAPE

TEMP. -

TOWNSHIP ST. JOSEPH

DWG BY GARRETT

PID 94334

SECTION 9

T 6 N R 1 E

TYPE MONUMENT R.R.SPIKE

ON SURFACE - ~~BELOW~~ ON

OFFSET Q PAVEMENT - LT : RT

- TO - EDGE PAVEMENT

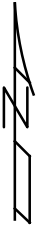
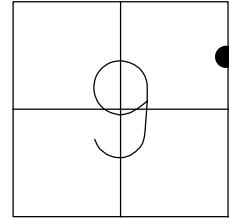
STATION: 254+20±

HORZ.DATUM: NAD83 (2011)

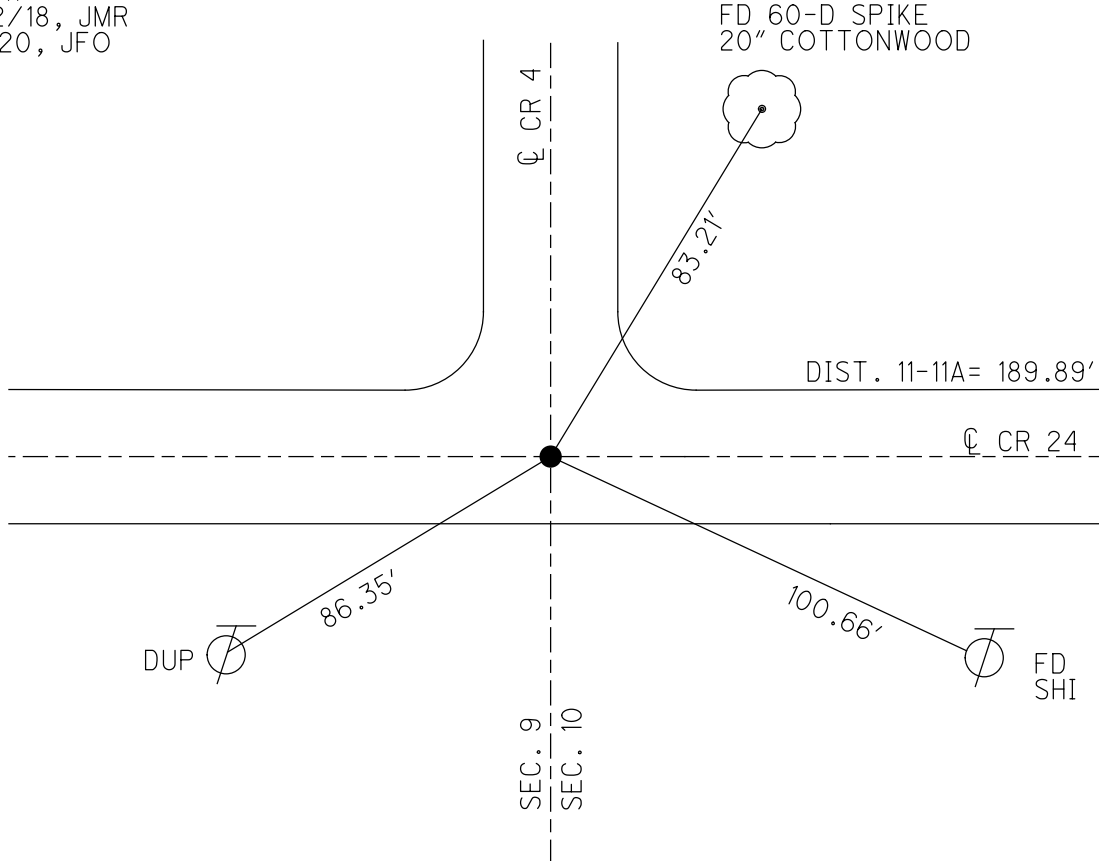
GEOID: 2012A

GRID: NORTHING: 673785.806

EASTING: 1352352.269



RECORD:  
 FD R.R.SPIKE  
 10/18/74, BEACH  
 FD RR SPIKE  
 2" DOWN  
 REFA11  
 10/12/18, JMR  
 4/1/20, JFO



O.D.O.T. DISTRICT 2 SURVEY OFFICE (USE ONLY)

PERSONNEL

REFERENCE NO. 13

SHEET 28 OF 37

NOTES RHOADES

DATE 4/1/20

ROUTE SR 49

H.C. O'DONNELL

WEATHER CLOUDY

COUNTY WILLIAMS

R.C. BALBAUGH

TEMP. 42°

TOWNSHIP ST. JOSEPH

DWG BY NIESE

PID 94334

SECTION 9

T 6 N R 1 E

TYPE MONUMENT MAG NAIL

ON SURFACE - ~~BELOW~~ ON

OFFSET CL PAVEMENT ON LT : RT  
10.3' TO RT EDGE PAVEMENT

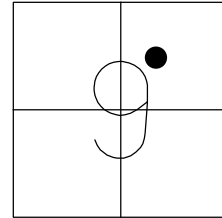
STATION: 268+16.82

HORIZ.DATUM: NAD83 (2011)

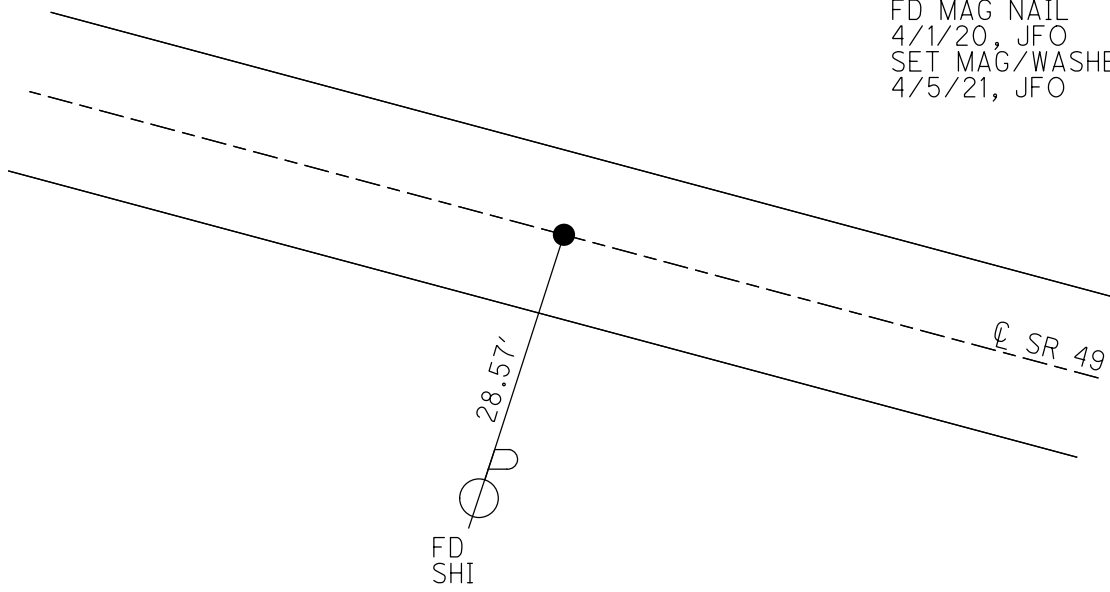
GEOID: NAVD88 2012A

GRID: NORTHING: 674161.348

EASTING: 1350465.152



RECORD:  
1932 PLAN  
STA. 274+51.52  
FD SM.R.R.SPIKE  
6/6/00, MB  
SET P.K./WASHER  
8/23/00, MDB  
FD P.K. NAIL  
SET MAG NAIL  
REF13  
10/12/18, JMR  
FD MAG NAIL  
4/1/20, JFO  
SET MAG/WASHER  
4/5/21, JFO



O.D.O.T. DISTRICT 2 SURVEY OFFICE (USE ONLY)

PERSONNEL

REFERENCE NO. 14

SHEET 29 OF 37

NOTES RHOADES

DATE 4/1/20

ROUTE SR 49

H.C. O'DONNELL

WEATHER CLOUDY

COUNTY WILLIAMS

R.C. BALBAUGH

TEMP. 42°

TOWNSHIP ST. JOSPEH

DWG BY GARRETT

PID 94334

SECTION 9

T 6 N R 1 E

TYPE MONUMENT 1" IPIPE

~~ON SURFACE~~ - BELOW 7"

OFFSET Q PAVEMENT 16.0' LT : ~~RT~~

5.7' LT TO LT EDGE PAVEMENT

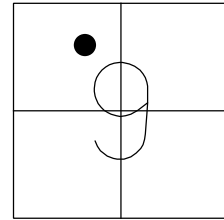
STATION: 289+17.74

HORZ. DATUM: NAD83 (2011)

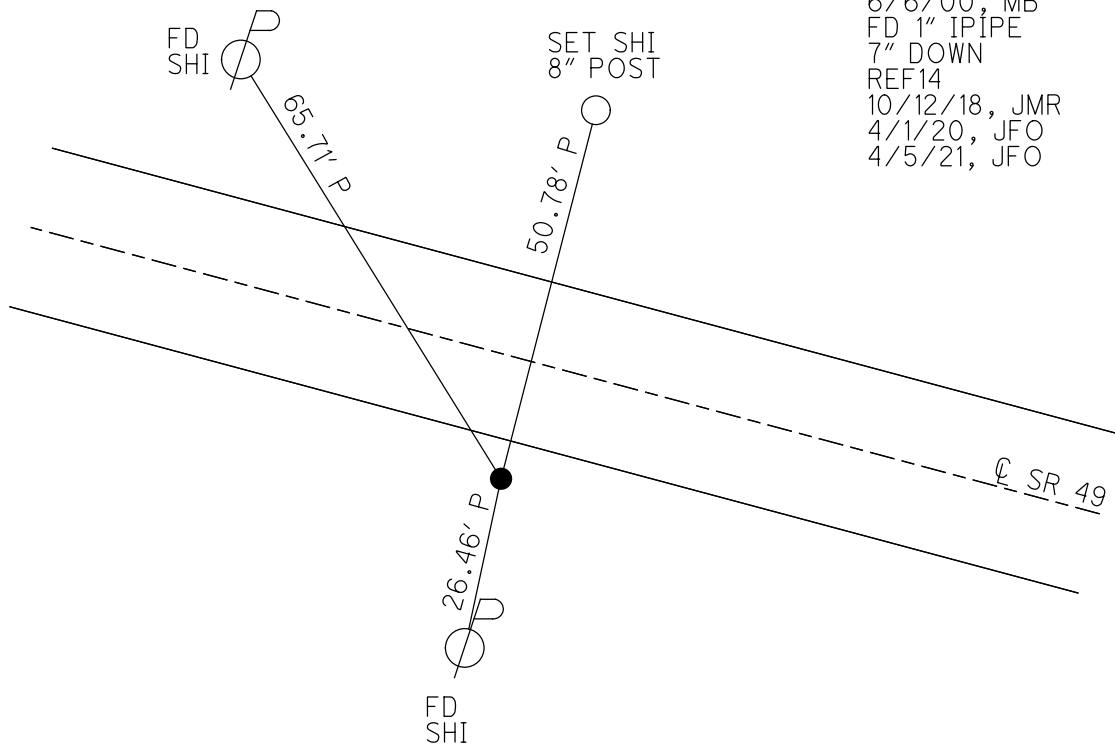
GEOID: NAVD88 2012A

GRID: NORTHING: 674564.131

EASTING: 1348403.202



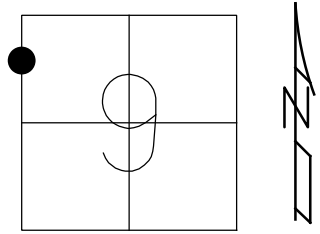
RECORD: P.I.  
 STA. 295+53.33  
 $\Delta = 12^\circ 11' RT$   
 D = 2"  
 L = 609.17'  
 T = 305.74'  
 E = 16.27'  
 R = 2864.79'  
 FD 1" IPIPE  
 5" DOWN  
 6/6/00, MB  
 FD 1" IPIPE  
 7" DOWN  
 REF14  
 10/12/18, JMR  
 4/1/20, JFO  
 4/5/21, JFO



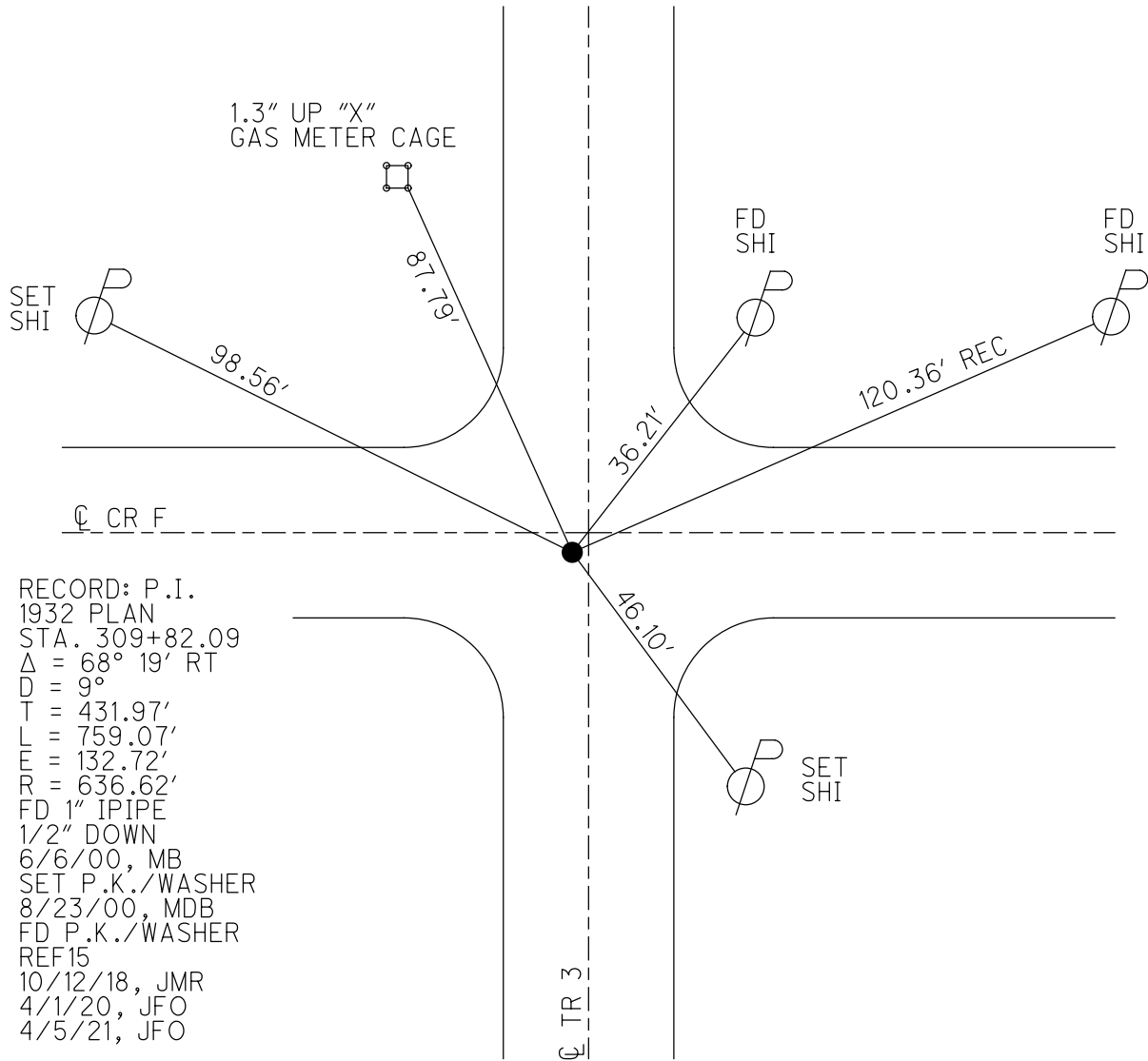
O.D.O.T. DISTRICT 2 SURVEY OFFICE (USE ONLY)

PERSONNEL \_\_\_\_\_ REFERENCE NO. 15 SHEET 30 OF 37  
 NOTES RHOADES DATE 4/1/20 ROUTE SR 49  
 H.C. O'DONNELL WEATHER CLOUDY COUNTY WILLIAMS  
 R.C. BALBAUGH TEMP. 45° TOWNSHIP ST. JOSEPH  
 DWG BY NIESE PID 94334 SECTION 9  
 T 6 N R 1 E

TYPE MONUMENT P.K./WASHER  
 ON SURFACE - ~~BELOW~~ ON  
 OFFSET 0.5' W&S  
- TO - EDGE PAVEMENT  
 STATION: 303+45.64



HORZ.DATUM: NAD83 (2011) GEOID: NAVD88 2012A  
 GRID: NORTHING: 675128.590 EASTING: 1347089.091



RECORD: P.I.  
 1932 PLAN  
 STA. 309+82.09  
 $\Delta = 68^\circ 19' RT$   
 $D = 9^\circ$   
 $T = 431.97'$   
 $L = 759.07'$   
 $E = 132.72'$   
 $R = 636.62'$   
 FD 1" IPIPE  
 1/2" DOWN  
 6/6/00, MB  
 SET P.K./WASHER  
 8/23/00, MDB  
 FD P.K./WASHER  
 REF 15  
 10/12/18, JMR  
 4/1/20, JFO  
 4/5/21, JFO

O.D.O.T. DISTRICT 2 SURVEY OFFICE (USE ONLY)

PERSONNEL

REFERENCE NO. 15 A

SHEET 31 OF 37

NOTES RHOADES

DATE 4/1/20

ROUTE SR 49

H.C. O'DONNELL

WEATHER CLOUDY

COUNTY WILLIAMS

R.C. BALBAUGH

TEMP. 45°

TOWNSHIP ST. JOSEPH

DWG BY NIESE

PID 94334

SECTION 9

T 6 N R 1 E

TYPE MONUMENT MAG SHANK

ON SURFACE - ~~BELOW~~ ON

OFFSET  $\varnothing$  PAVEMENT 1.3' LT : ~~RT~~

9.3' TO LT EDGE PAVEMENT

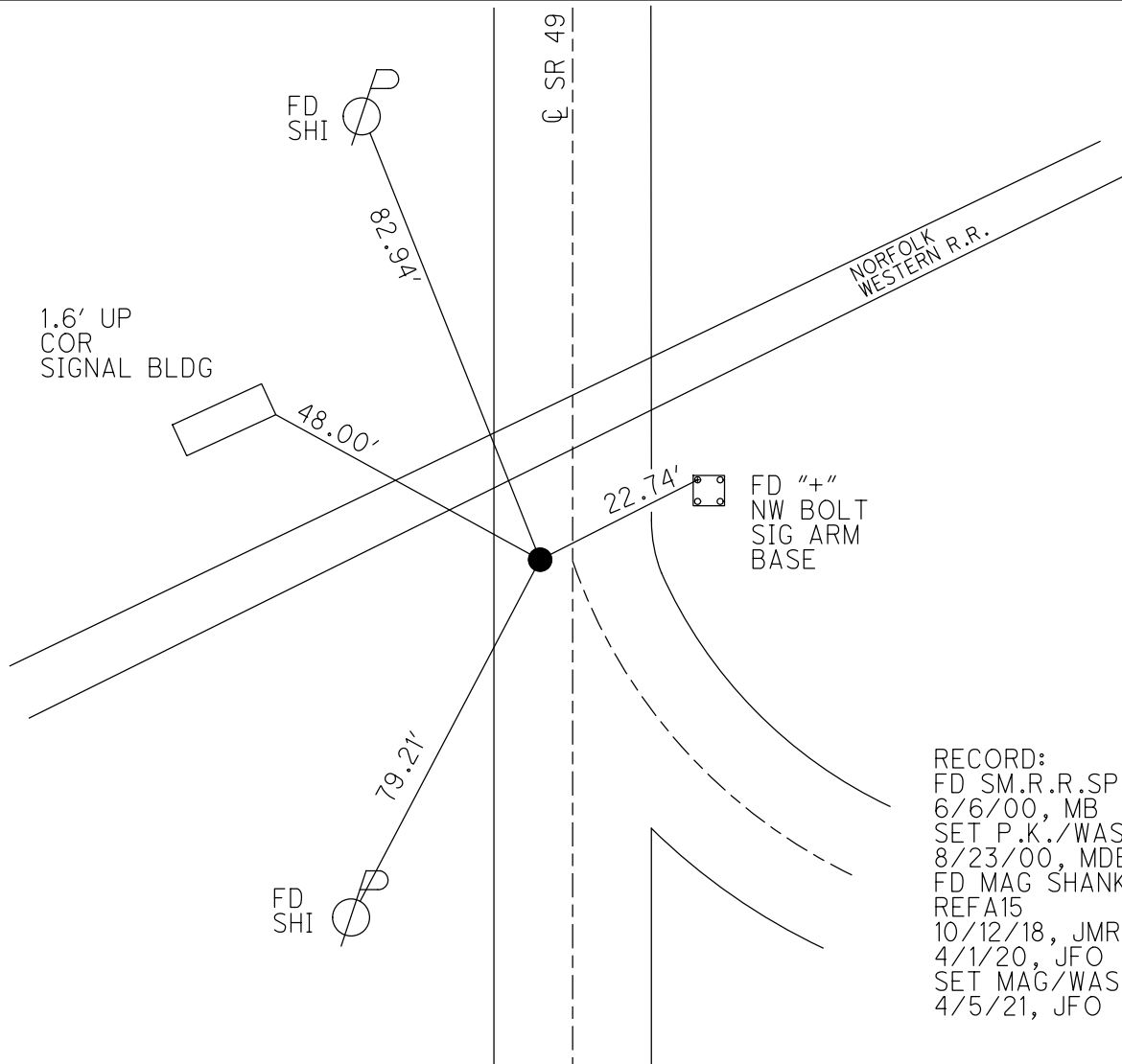
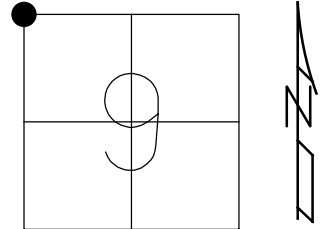
STATION: 306+27.5

HORZ.DATUM: NAD83 (2011)

GEOID: NAVD88 2012A

GRID: NORTHING: 675521.026

EASTING: 1347099.787



RECORD:  
 FD SM.R.R.SPIKE  
 6/6/00, MB  
 SET P.K./WASHER  
 8/23/00, MDB  
 FD MAG SHANK  
 REFA15  
 10/12/18, JMR  
 4/1/20, JFO  
 SET MAG/WASHER  
 4/5/21, JFO

O.D.O.T. DISTRICT 2 SURVEY OFFICE (USE ONLY)

PERSONNEL

REFERENCE NO. 16

SHEET 32 OF 37

NOTES RHOADES

DATE 4/1/20

ROUTE SR 49

H.C. O'DONNELL

WEATHER CLOUDY

COUNTY WILLIAMS

R.C. BALBAUGH

TEMP. 45°

TOWNSHIP ST. JOSEPH

DWG BY NIESE PID 94334

SECTION 4

T 6 N R 1 E

TYPE MONUMENT MAG NAIL

ON SURFACE - ~~BELOW~~ ON

OFFSET Q PAVEMENT ON LT : RT

11.0' TO LT EDGE PAVEMENT

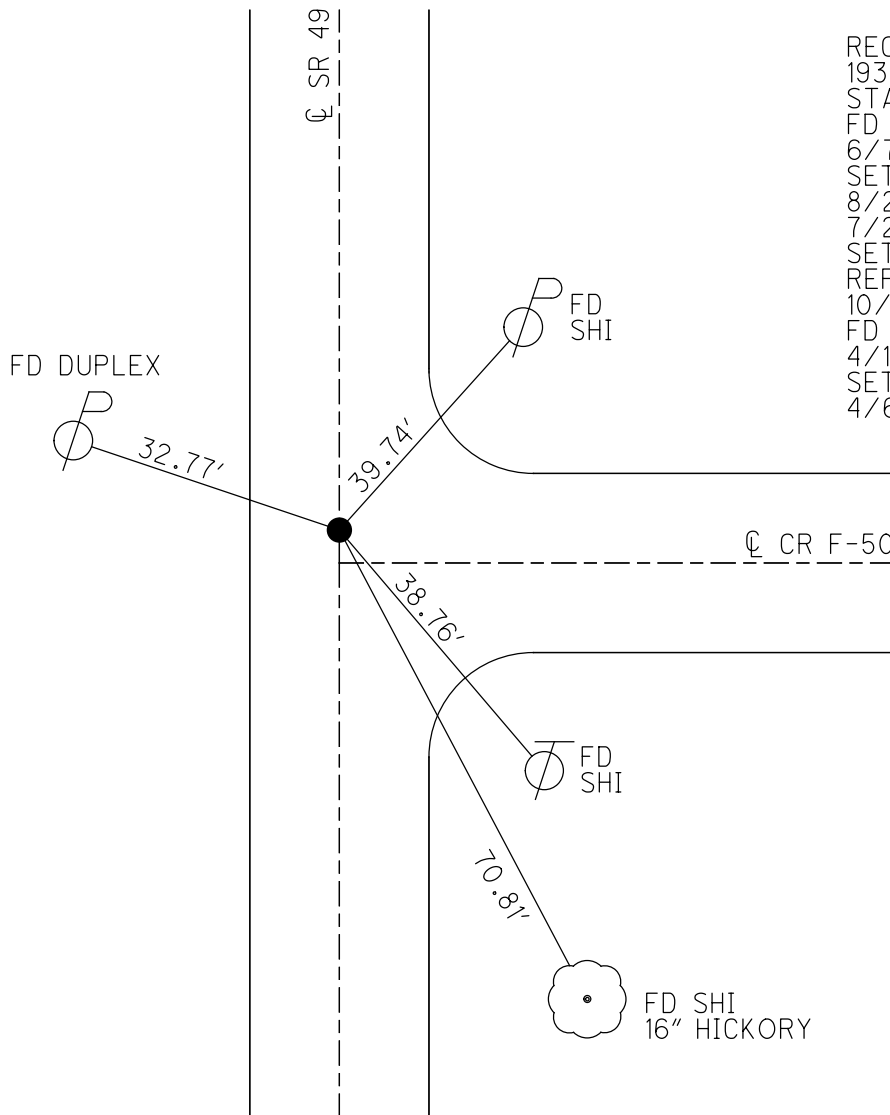
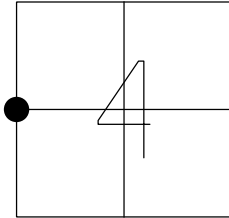
STATION: 332+64.00

HORIZ.DATUM: NAD83 (2011)

GEOID: NAVD88 2012A

GRID: NORTHING: 678156.868

EASTING: 1347171.742



RECORD:  
 1932 PLAN  
 STA. 339+27.33  
 FD R.R.SPIKE  
 6/7/00, MB  
 SET P.K./WASHER  
 8/23/00, MDB  
 7/24/18, JFO  
 SET MAG NAIL  
 REF16  
 10/12/18, JMR  
 FD MAG NAIL  
 4/1/20, JFO  
 SET MAG/WASHER  
 4/6/21, DSA

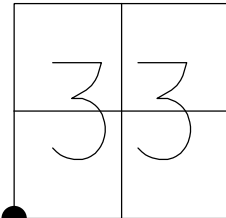


O.D.O.T. DISTRICT 2 SURVEY OFFICE (USE ONLY)

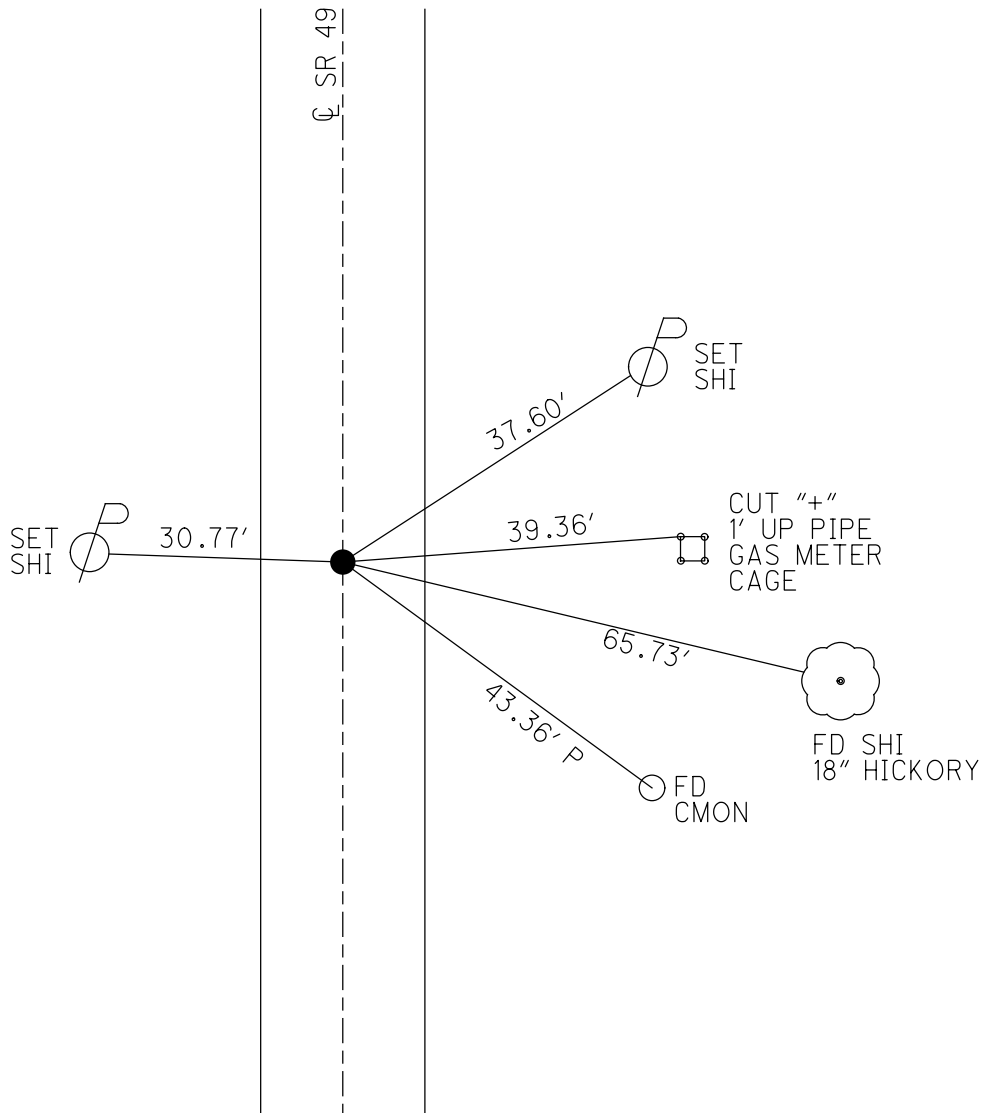
PERSONNEL \_\_\_\_\_ REFERENCE NO. 17 SHEET 33 OF 37  
 NOTES RHOADES DATE 4/2/20 ROUTE SR 49  
 H.C. O'DONNELL WEATHER SUNNY COUNTY WILLIAMS  
 R.C. BALBAUGH TEMP. 44° TOWNSHIP FLORENCE  
 DWG BY NIESE PID 94334 SECTION 33  
 T 7 N R 1 E

TYPE MONUMENT 1" IPIPE  
~~ON SURFACE~~ - BELOW 6.5"  
 OFFSET CL PAVEMENT ON LT : RT  
10.5' TO RT EDGE PAVEMENT  
 STATION: 358+67.04

HORZ. DATUM: NAD83 (2011) GEOID: NAVD88 2012A  
 GRID: NORTHING: 680759.526 EASTING: 1347216.594



RECORD:  
 1932 PLAN  
 STA. 365+32.67  
 FD 1" IPIPE  
 4" DOWN  
 6/7/00, MB  
 SET P.K./WASHER  
 8/23/00, MDB  
 D.N.F.  
 10/15/18, JFO  
 FD 1" IPIPE  
 6 1/2" DOWN  
 REF17  
 4/2/20, JFO  
 SET MAG/WASHER  
 4/6/21, DSA



O.D.O.T. DISTRICT 2 SURVEY OFFICE (USE ONLY)

PERSONNEL

REFERENCE NO. 18

SHEET 34 OF 37

NOTES RHOADES DATE 4/6/21  
 H.C. AUBLE WEATHER FAIR  
 R.C. NIESE TEMP. 46°

ROUTE SR 49  
 COUNTY WILLIAMS  
 TOWNSHIP FLORENCE  
 SECTION 33  
 T 7 N R 1 E

DWG BY NIESE PID 94334

TYPE MONUMENT MAG/WASHER

ON SURFACE - ~~BELOW~~ ON

OFFSET CL PAVEMENT ON LT : RT

10.8' TO RT EDGE PAVEMENT

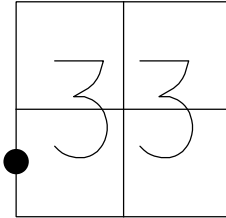
STATION: 371+83.49

HORIZ.DATUM: NAD83(2011)

GEOID: NAVD88 2012A

GRID: NORTHING: 682075.719

EASTING: 1347242.566



FD 5/8" IPIN  
5" DOWN  
CPC18

49.39' P

FD 5/8" IPIN  
CPB18

27.87'

FD 5/8" IPIN  
5" DOWN  
CPA18

42.84' P

CL SR 49

RECORD:  
 FD 3/8" IPIN  
 4" DOWN  
 6/7/00, MB  
 SET P.K./WASHER  
 8/23/00, MDB  
 DNF  
 7/24/18  
 CALCREF18  
 10/15/18, JFO  
 SET MAG/WASHER  
 4/6/21, DSA

O.D.O.T. DISTRICT 2 SURVEY OFFICE (USE ONLY)

PERSONNEL

REFERENCE NO. 19

SHEET 35 OF 37

NOTES RHOADES

DATE 4/2/20

ROUTE SR 49

H.C. O'DONNELL

WEATHER SUNNY

COUNTY WILLIAMS

R.C. BALBAUGH

TEMP. 45°

TOWNSHIP FLORENCE

SECTION 33

DWG BY NIESE

PID 94334

T 7 N R 1 E

TYPE MONUMENT MAG SHANK

ON SURFACE - ~~BELOW~~ ON

OFFSET  $\odot$  PAVEMENT ON LT : RT

11.0' TO RT EDGE PAVEMENT

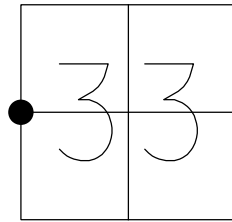
STATION: 384+98.40

HORZ.DATUM: NAD83 (2011)

GEOID: NAVD88 2012A

GRID: NORTHING: 683390.377

EASTING: 1347268.096



RECORD:  
 1932 PLAN  
 STA. 391+64.68  
 FD SM.R.R.SPIKE  
 6/7/00, MB  
 SET P.K./WASHER  
 8/23/00, MDB  
 FD P.K./WASHER  
 7/24/18, JFO  
 FD MAG SHANK  
 10/11/18, JMR  
 4/2/20, JFO  
 SET MAG/WASHER  
 4/6/21, DSA



74.06'

$\odot$  SR 49



35.66'

SET BARN SPIKES

FIELD DR

17.26'



O.D.O.T. DISTRICT 2 SURVEY OFFICE (USE ONLY)

PERSONNEL

REFERENCE NO. 20

SHEET 36 OF 37

NOTES RHOADES DATE 4/2/20  
 H.C. O'DONNELL WEATHER SUNNY  
 R.C. BALBAUGH TEMP. 45°

ROUTE SR 49  
 COUNTY WILLIAMS  
 TOWNSHIP FLORENCE  
 SECTION 33  
 T 7 N R 1 E

DWG BY NIESE PID 894334

TYPE MONUMENT MAG/WASHER

ON SURFACE - ~~BELOW~~ ON

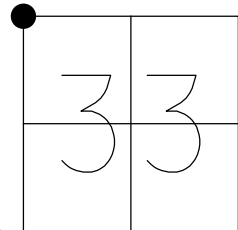
OFFSET 0.3' LT : ~~RT~~

- TO - EDGE PAVEMENT

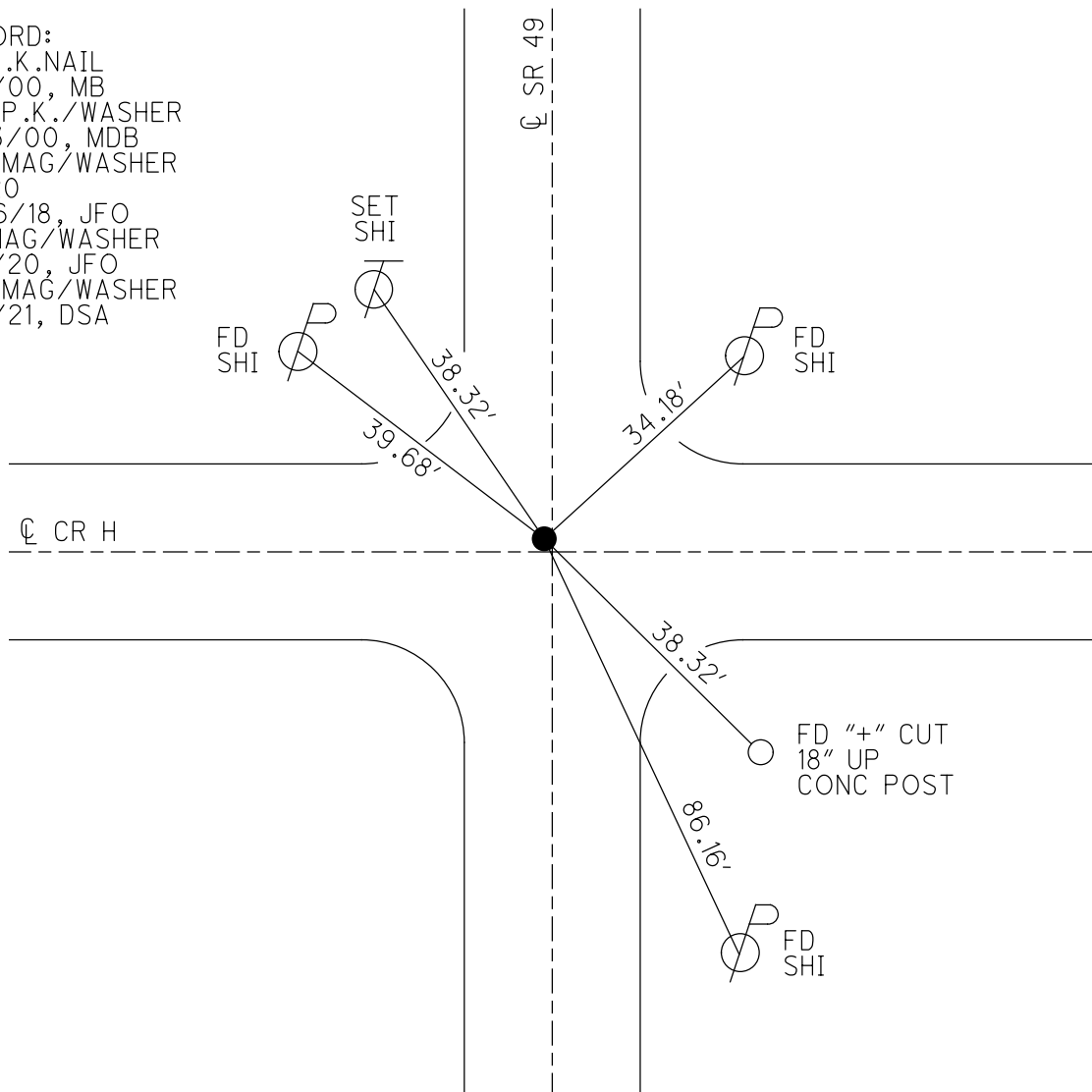
STATION: 411+30.81

HORIZ.DATUM: NAD83 (2011) GEOID: NAVD83 2012A

GRID: NORTHING: 686022.287 EASTING: 1347319.623



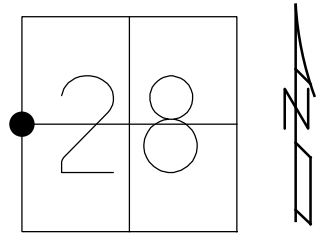
RECORD:  
 FD P.K.NAIL  
 6/7/00, MB  
 SET P.K./WASHER  
 8/23/00, MDB  
 SET MAG/WASHER  
 REF20  
 10/16/18, JFO  
 FD MAG/WASHER  
 4/2/20, JFO  
 SET MAG/WASHER  
 4/6/21, DSA



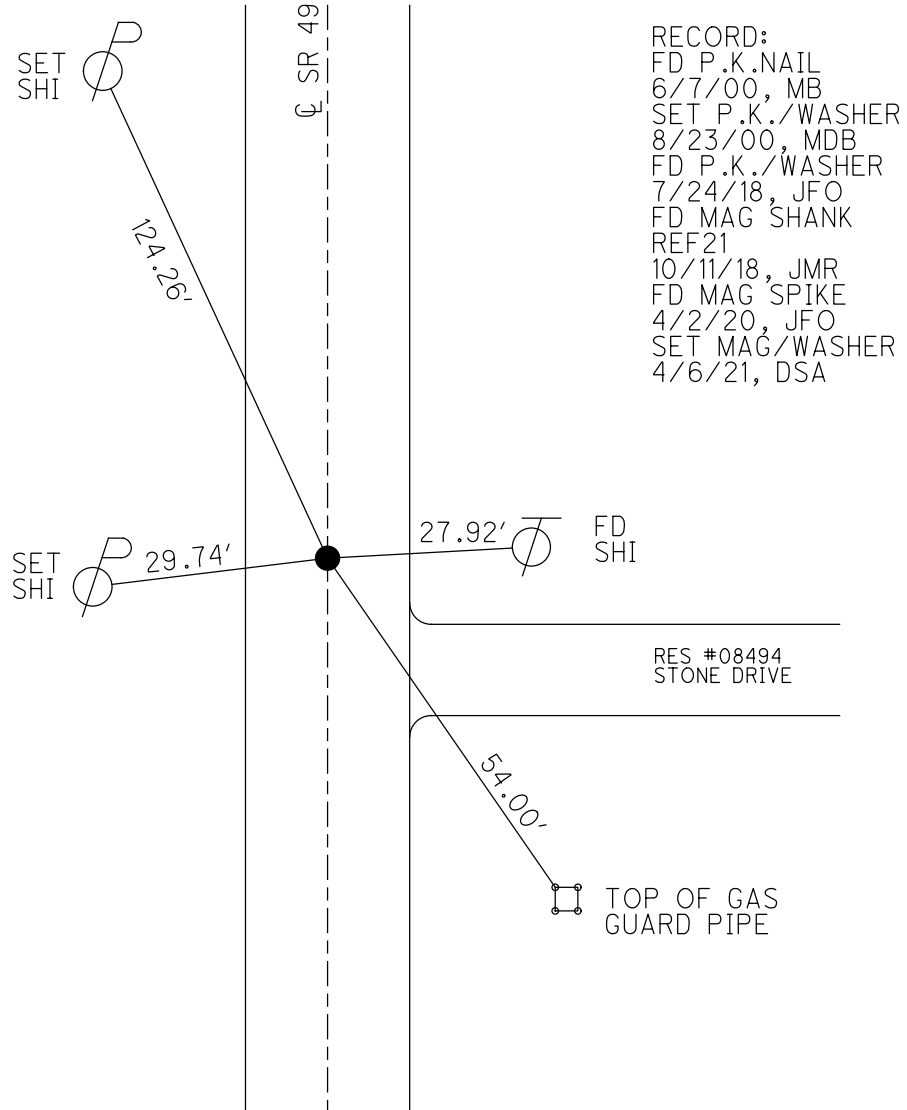
O.D.O.T. DISTRICT 2 SURVEY OFFICE (USE ONLY)

PERSONNEL \_\_\_\_\_ REFERENCE NO. 21 SHEET 37 OF 37  
 NOTES RHOADES DATE 4/2/20 ROUTE SR 49  
 H.C. O'DONNELL WEATHER SUNNY COUNTY WILLIAMS  
 R.C. BALBAUGH TEMP. 45° TOWNSHIP FLORENCE  
 DWG BY NIESE PID 94334 SECTION 28  
 T 7 N R 1 E

TYPE MONUMENT MAG SPIKE  
 ON SURFACE - ~~BELOW~~ ON  
 OFFSET ☉ PAVEMENT ON LT : RT  
11.2' TO RT EDGE PAVEMENT  
 STATION: 437+64.30



HORIZ.DATUM: NAD83 (2011) GEOID: NAVD 2012A  
 GRID: NORTHING: 688655.243 EASTING: 1347372.668



RECORD:  
 FD P.K.NAIL  
 6/7/00, MB  
 SET P.K./WASHER  
 8/23/00, MDB  
 FD P.K./WASHER  
 7/24/18, JFO  
 FD MAG SHANK  
 REF21  
 10/11/18, JMR  
 FD MAG SPIKE  
 4/2/20, JFO  
 SET MAG/WASHER  
 4/6/21, DSA

O.D.O.T. DISTRICT 2 SURVEY OFFICE (USE ONLY)

PERSONNEL

REFERENCE NO. 22

SHEET 1 OF 18

NOTES RHOADES

DATE 4/2/20

ROUTE SR 49

H.C. O'DONNELL

WEATHER SUNNY

COUNTY WILLIAMS

R.C. BALBAUGH

TEMP. 45°

TOWNSHIP FLORENCE

SECTION 28

DWG BY NIESE PID 94334

T 7 N R 1 E

TYPE MONUMENT MAG SHANK

ON SURFACE - ~~BELOW~~ ON

OFFSET ☑ PAVEMENT ON LT : RT

- TO - EDGE PAVEMENT

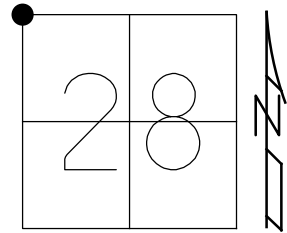
STATION: 463+96.69

HORZ. DATUM: NAD83 (2011)

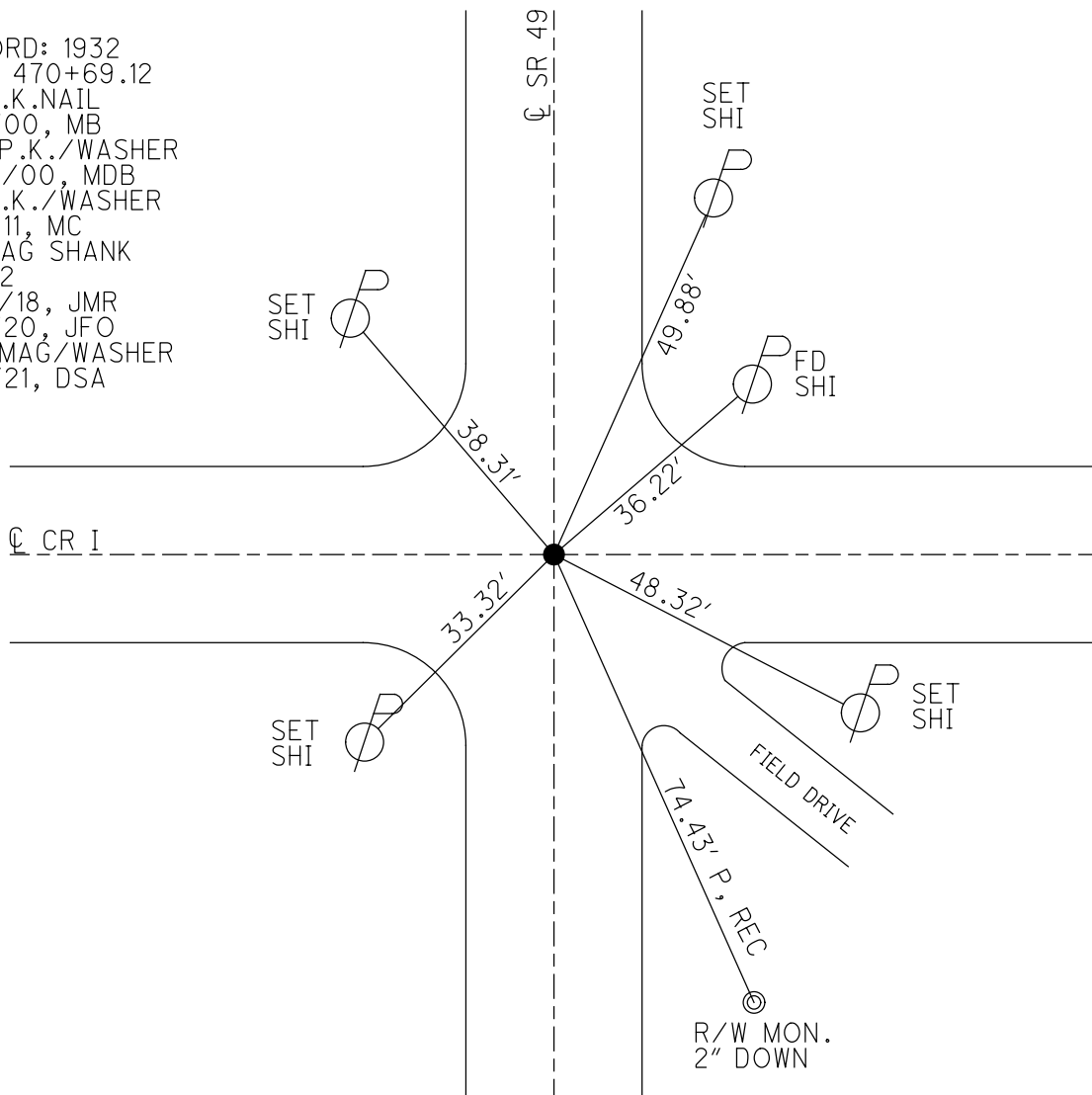
GEOID: NAVD88 2012A

GRID: NORTHING: 691287.093

EASTING: 1347425.764



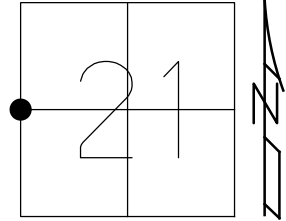
RECORD: 1932  
 STA. 470+69.12  
 FD P.K.NAIL  
 6/7/00, MB  
 SET P.K./WASHER  
 8/23/00, MDB  
 FD P.K./WASHER  
 2/7/11, MC  
 FD MAG SHANK  
 REF22  
 10/11/18, JMR  
 4/2/20, JFO  
 SET MAG/WASHER  
 4/6/21, DSA



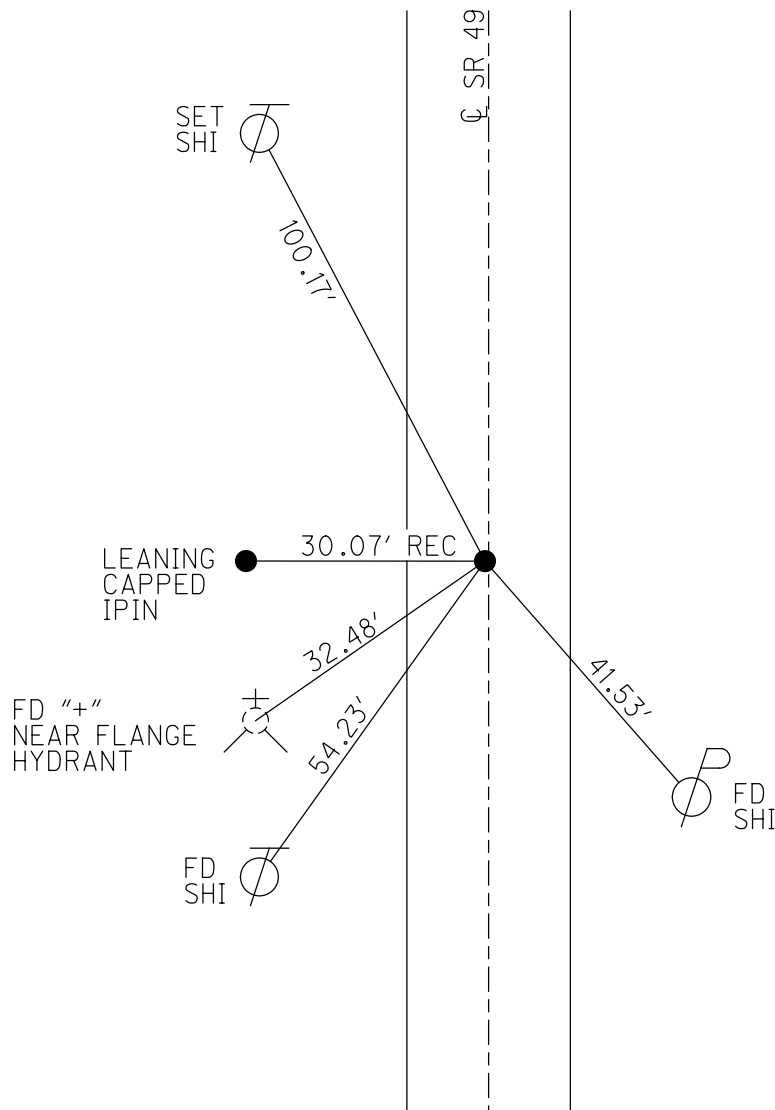
O.D.O.T. DISTRICT 2 SURVEY OFFICE (USE ONLY)

PERSONNEL \_\_\_\_\_ REFERENCE NO. 23 SHEET 2 OF 18  
 NOTES RHOADES DATE 4/2/20 ROUTE SR 49  
 H.C. O'DONNELL WEATHER SUNNY COUNTY WILLIAMS  
 R.C. BALBAUGH TEMP. 45° TOWNSHIP FLORENCE  
 DWG BY NIESE PID 94334 SECTION 21  
 T 7 N R 1 E

TYPE MONUMENT MAG/WASHER  
 ON SURFACE - ~~BELOW~~ ON  
 OFFSET  $\varnothing$  PAVEMENT 0.6' LT : ~~RT~~  
10.2' TO LT EDGE PAVEMENT  
 STATION: 490+28.79



HORZ.DATUM: NAD83 (2011) GEOID: NAVD88 2012A  
 GRID: NORTHING: 693918.483 EASTING: 1347486.987

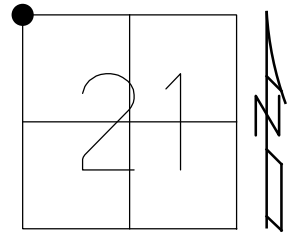


RECORD:  
 SET P.K./WASHER  
 8/23/00, MDB  
 FD P.K.SHANK  
 REF23  
 2/7/11, MC  
 SET MAG/WASHER  
 FIN23  
 9/12/12, SAH  
 FD MAG/WASHER  
 REF23  
 10/11/18, JMR  
 4/2/20, JFO  
 SET MAG/WASHER  
 4/6/21, DSA

O.D.O.T. DISTRICT 2 SURVEY OFFICE (USE ONLY)

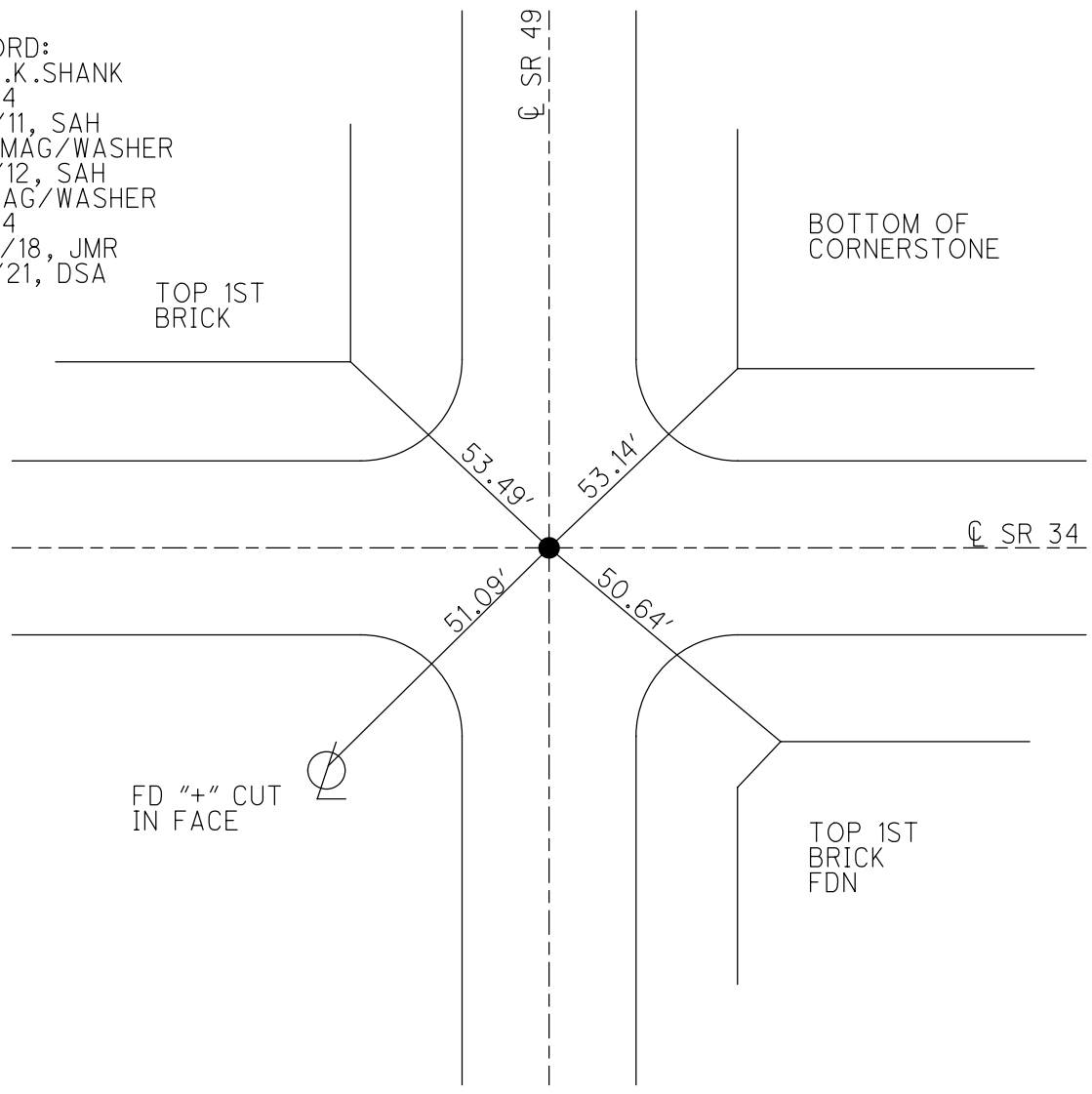
PERSONNEL \_\_\_\_\_ REFERENCE NO. 24 SHEET 3 OF 18  
 NOTES HUSS DATE 5/4/12 ROUTE SR 49  
 H.C. CANTERBURY WEATHER FAIR COUNTY WILLIAMS  
 R.C. HARBAUGH TEMP. 75° TOWNSHIP FLORENCE  
 DWG BY NIESE PID 94334 SECTION 21  
 T 7 N R 1 E

TYPE MONUMENT MAG/WASHER  
 ON SURFACE - ~~BELOW~~ ON  
 OFFSET Q PAVEMENT ON LT : RT  
14.0' TO RT EDGE PAVEMENT  
 STATION: 516+60.46



HORZ.DATUM: NAD83 (2011) GEOID: NAVD88 2012A  
 GRID: NORTHING: 696549.483 EASTING: 1347546.124

RECORD:  
 FD P.K.SHANK  
 REF24  
 1/31/11, SAH  
 SET MAG/WASHER  
 9/5/12, SAH  
 FD MAG/WASHER  
 REF24  
 10/11/18, JMR  
 4/6/21, DSA





O.D.O.T. DISTRICT 2 SURVEY OFFICE (USE ONLY)

PERSONNEL \_\_\_\_\_ REFERENCE NO. 24 A SHEET 4 OF 18  
 NOTES HUSS DATE 5/9/12 ROUTE SR 49  
 H.C. CANTERBURY WEATHER SUNNY/WINDY COUNTY WILLIAMS  
 R.C. HARBAUGH TEMP. 62° TOWNSHIP FLORENCE  
 \_\_\_\_\_ SECTION 16  
 \_\_\_\_\_ T 7 N R 1 E

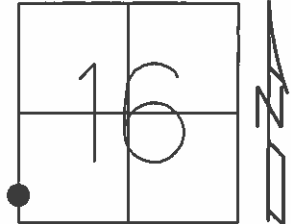
TYPE MONUMENT P.K.NAIL

ON SURFACE - ~~BELOW~~ ON \_\_\_\_\_

~~LEFT~~ -  $\odot$  PAV'T - RIGHT 2.7', 7.5' S. OF  $\odot$  EAST  
17.2' TO LT FACE OF CURB

S.L.M. 523+06.70

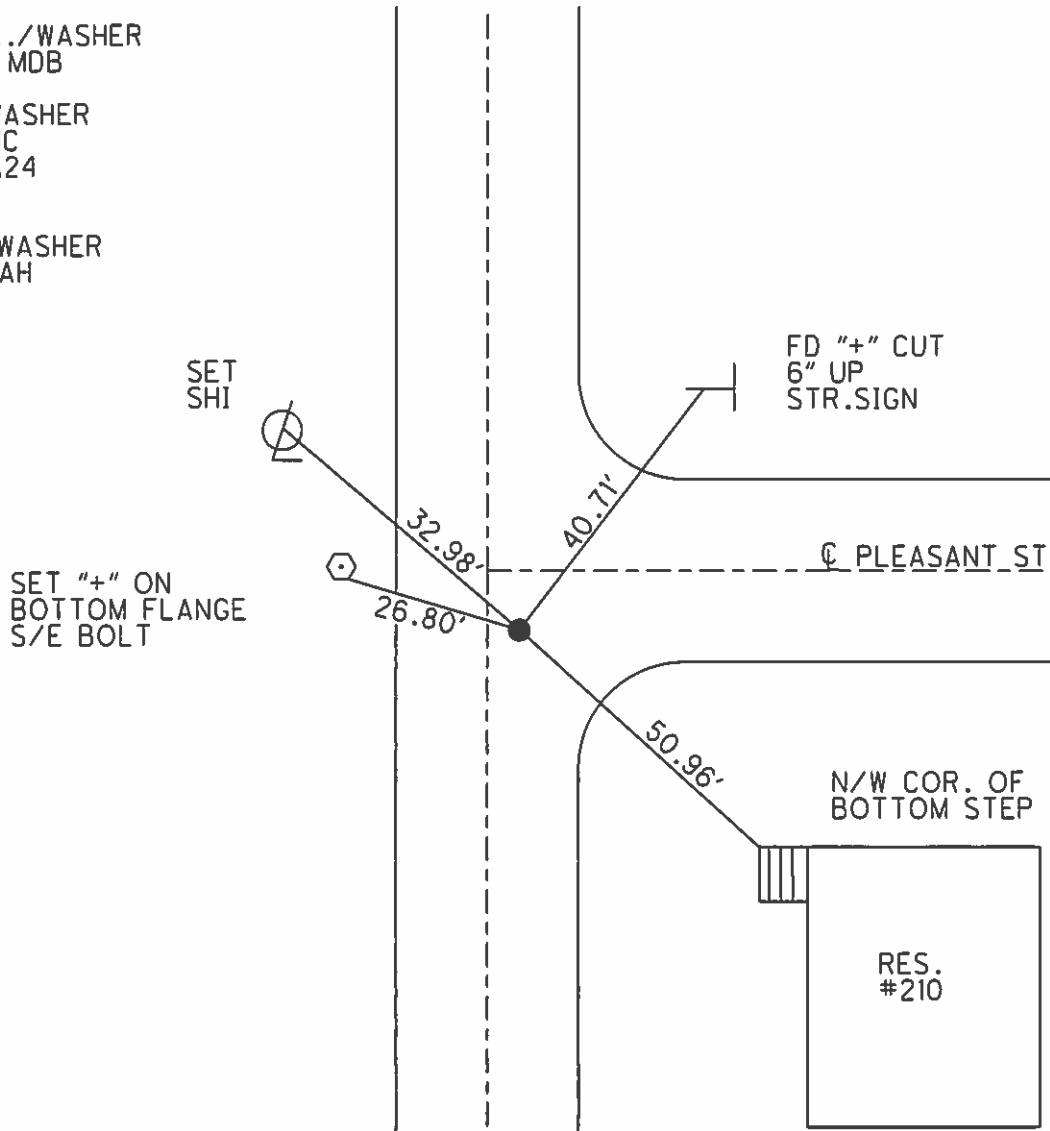
Grid: Northing: 697270.339 Easting: 1347562.175



RESET P.K./WASHER  
8/23/00, MDB

FD P.K./WASHER  
1/20/11, MC  
GPS, REFA24  
2/7/11

SET MAG/WASHER  
9/11/12, SAH



O.D.O.T. DISTRICT 2 SURVEY OFFICE (USE ONLY)

PERSONNEL

REFERENCE NO. 25

SHEET 5 OF 18

NOTES RHOADES

DATE 7/5/23

ROUTE SR 49

H.C. AUBLE

WEATHER SUNNY

COUNTY WILLIAMS

R.C. ASTON

TEMP. 82°

TOWNSHIP FLORENCE

SECTION 16

DWG BY RHOADES PID PAVETRAIN

T 7 N R 1 E

TYPE MONUMENT MONBOX W/STONE

ON SURFACE - ~~BELOW~~ ON

OFFSET Q PAVEMENT 0.4' ~~LT~~ : RT

11.3' TO RT EDGE PAVEMENT

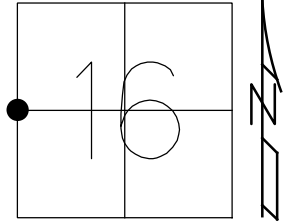
STATION: 542+36.58

HORZ. DATUM: NAD83 2011

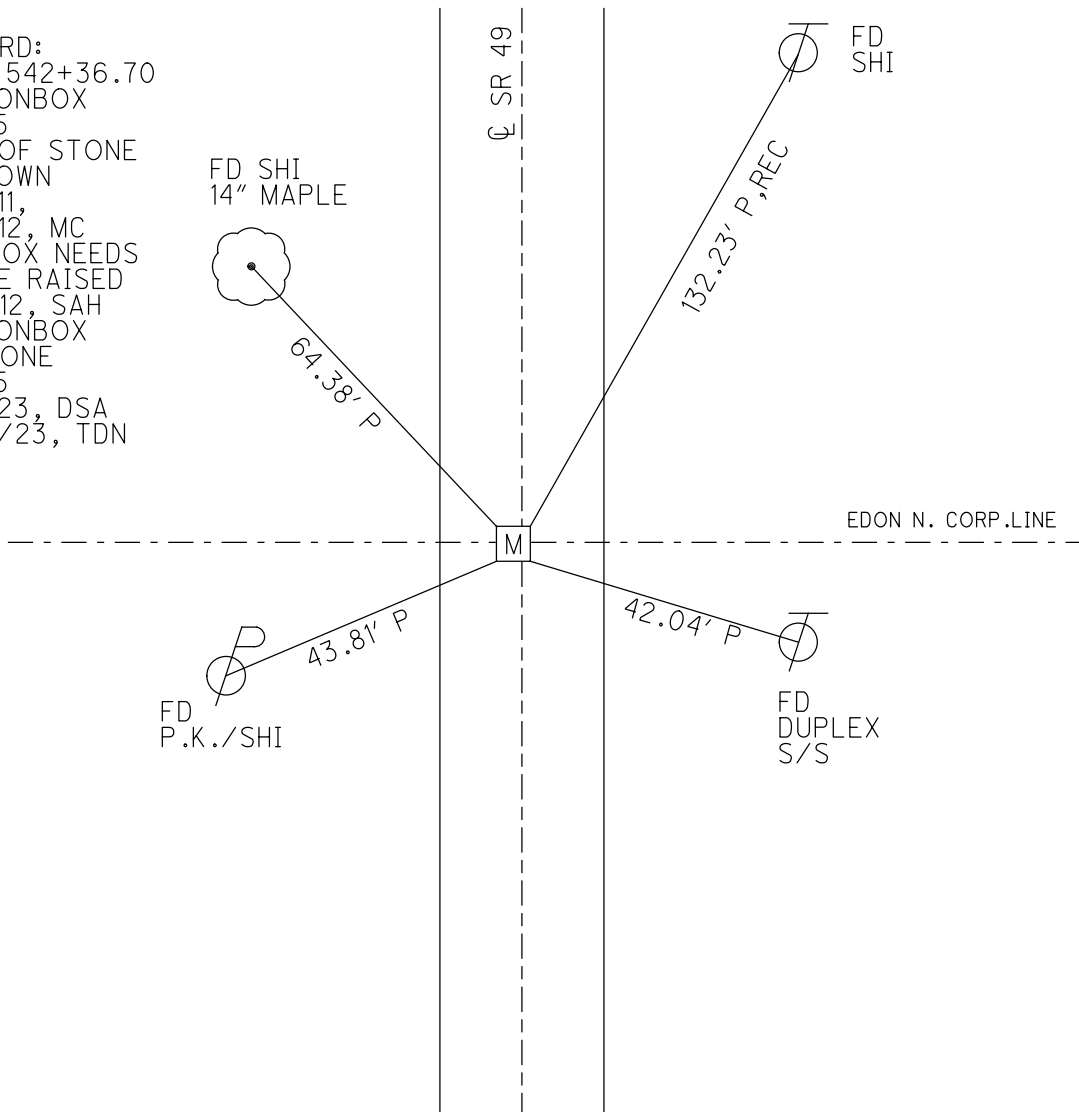
GEOID: NAVD88 2018

GRID: NORTHING: 699199.727

EASTING: 13447605.435



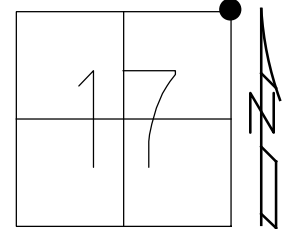
RECORD:  
 STA. 542+36.70  
 FD MONBOX  
 REF25  
 TOP OF STONE  
 14" DOWN  
 2/7/11,  
 5/9/12, MC  
 MONBOX NEEDS  
 TO BE RAISED  
 9/11/12, SAH  
 FD MONBOX  
 W/STONE  
 REF25  
 7/5/23, DSA  
 11/27/23, TDN



O.D.O.T. DISTRICT 2 SURVEY OFFICE (USE ONLY)

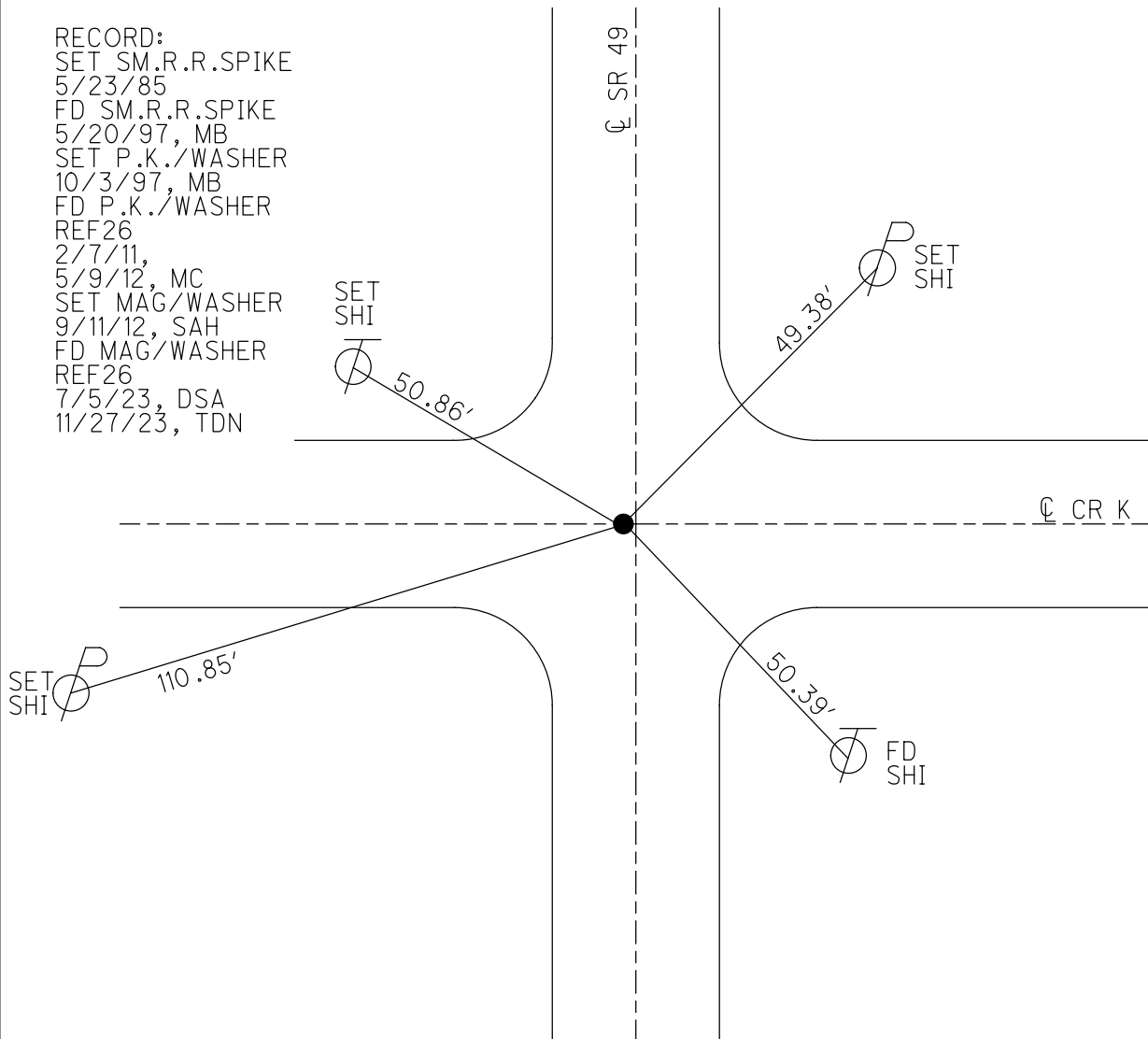
PERSONNEL \_\_\_\_\_ REFERENCE NO. 26 SHEET 6 OF 18  
 NOTES RHOADES DATE 7/5/23 ROUTE SR 49  
 H.C. AUBLE WEATHER SUNNY COUNTY WILLIAMS  
 R.C. ASTON TEMP. 82° TOWNSHIP FLORENCE  
 DWG BY RHOADES PID PAVETRAIN SECTION 17  
 T 7 N R 1 E

TYPE MONUMENT MAG/WASHER  
 ON SURFACE - ~~BELOW~~ ON  
 OFFSET  $\odot$  PAVEMENT 1.5' LT : ~~RT~~  
- TO - EDGE PAVEMENT  
 STATION: 568+86.43



HORZ. DATUM: NAD83 2011 GEOID: NAVD88 2018  
 GRID: NORTHING: 701848.966 EASTING: 1347664.438

RECORD:  
 SET SM.R.R.SPIKE  
 5/23/85  
 FD SM.R.R.SPIKE  
 5/20/97, MB  
 SET P.K./WASHER  
 10/3/97, MB  
 FD P.K./WASHER  
 REF26  
 2/7/11,  
 5/9/12, MC  
 SET MAG/WASHER  
 9/11/12, SAH  
 FD MAG/WASHER  
 REF26  
 7/5/23, DSA  
 11/27/23, TDN



O.D.O.T. DISTRICT 2 SURVEY OFFICE (USE ONLY)

PERSONNEL

REFERENCE NO. 27

SHEET 7 OF 18

NOTES RHOADES DATE 7/5/23  
 H.C. AUBLE WEATHER SUNNY  
 R.C. ASTON TEMP. 82°

ROUTE SR 49  
 COUNTY WILLIAMS  
 TOWNSHIP FLORENCE  
 SECTION 8  
 T 7 N R 1 E

DWG BY RHOADES PID PAVETRAIN

TYPE MONUMENT MAG SHANK

ON SURFACE - ~~BELOW~~ ON

OFFSET 0.6' Q PAVEMENT 0.6' LT : RT

10.2' TO LT EDGE PAVEMENT

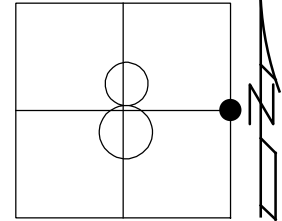
STATION: 595+19.68

HORZ.DATUM: NAD83 2011

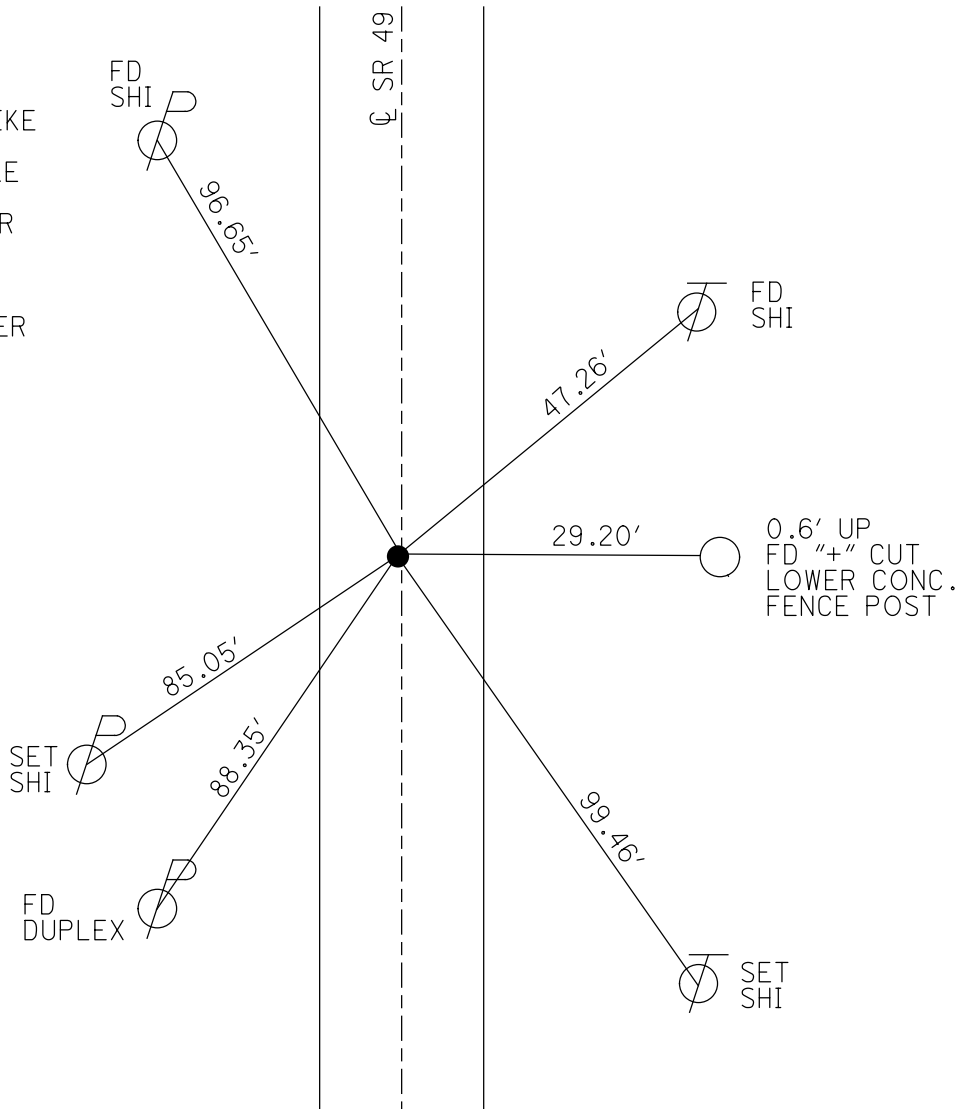
GEOID: NAVD88 2018

GRID: NORTHING: 704481.474

EASTING: 1347727.610



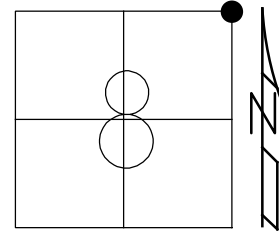
RECORD:  
 SM.R.R.SPIKE  
 5/23/85  
 SET SM.R.R.SPIKE  
 5/23/88  
 FD SM.R.R.SPIKE  
 5/20/97, MB  
 FD P.K./WASHER  
 REF27  
 2/7/11,  
 5/9/12, MC  
 SET MAG/WASHER  
 9/11/12, SAH  
 FD MAG SHANK  
 REF27  
 7/5/23, DSA  
 11/27/23, TDN



O.D.O.T. DISTRICT 2 SURVEY OFFICE (USE ONLY)

PERSONNEL \_\_\_\_\_ REFERENCE NO. 28 SHEET 8 OF 18  
 NOTES HUSS DATE 5/10/12 ROUTE SR 49  
 H.C. HUSS WEATHER CLEAR/BREEZY COUNTY WILLIAMS  
 R.C. CANTERBURY TEMP. 54° TOWNSHIP FLORENCE  
 \_\_\_\_\_ SECTION 8  
 \_\_\_\_\_ T 7 N R 1 E

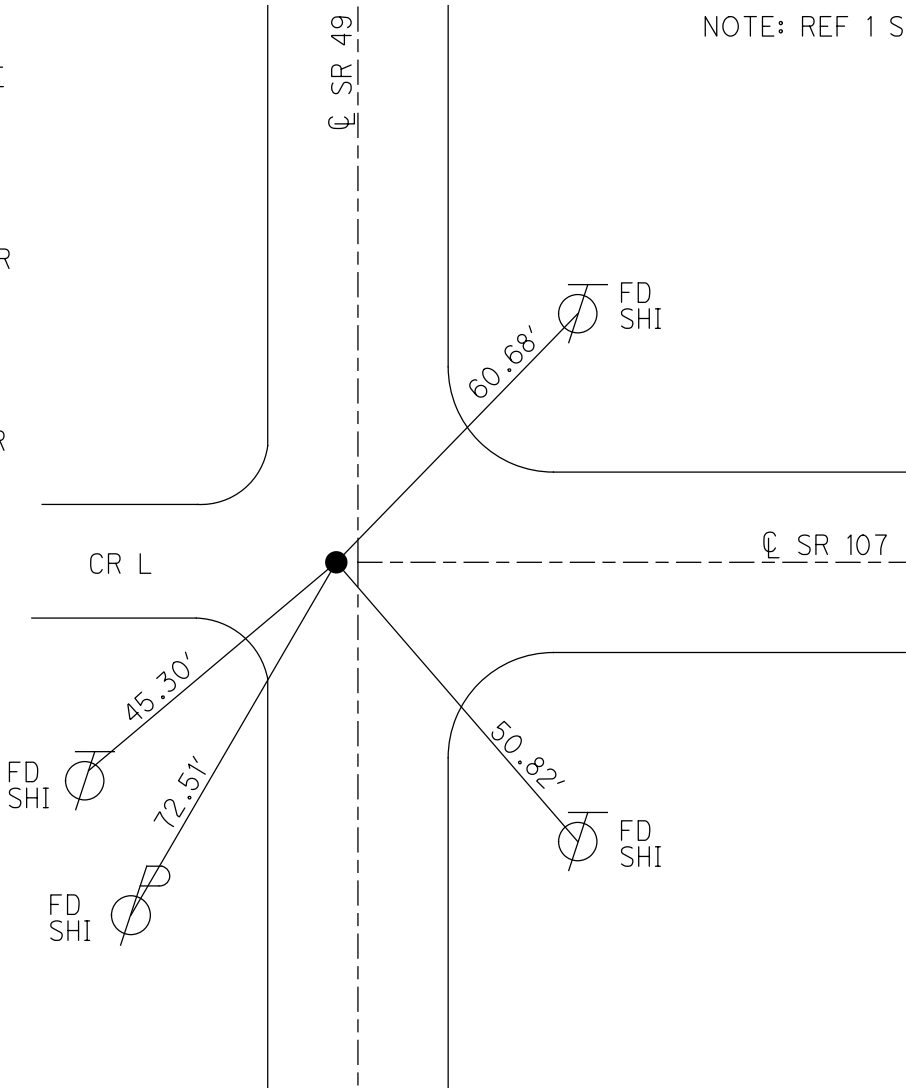
TYPE MONUMENT SM.R.R.SPIKE  
~~ON SURFACE~~ - BELOW 0.35'  
 LEFT - ☉ PAV'T - ~~RIGHT~~ 1.3'  
 - TO - EDGE PAVEMENT ON ☉ SR 107  
 S.L.M. 621+52.99



Grid: Northing: 707113.843 Easting: 1347791.591

RECORD:  
 SET SM RR SPIKE  
 5-23-85, CL  
 FD SM.R.R.SPIKE  
 4/25/88, DC  
 FD 1" IPIPE  
 2" BELOW  
 5/20/97, MB  
 SET P.K./WASHER  
 10-02-97, MB  
 FD SM.R.R.SPIKE  
 REF28  
 2/7/11, MB  
 0.35' DOWN  
 5/10/12, MC  
 SET MAG/WASHER  
 9/11/12, SAH  
 FD MAG/WASHER  
 REF1  
 6-17-14  
 12/31/14, EBW  
 FD MAG/WASHER  
 9/18/19, JMR

NOTE: REF 1 SR 107



O.D.O.T. DISTRICT 2 SURVEY OFFICE (USE ONLY)

PERSONNEL

REFERENCE NO. 28 A

SHEET 9 OF 18

NOTES HUSS

DATE 5/10/12

ROUTE SR 49

H.C. CANTERBURY

WEATHER CLEAR/BREEZY

COUNTY WILLIAMS

R.C. HUSS

TEMP. 58°

TOWNSHIP FLORENCE

SECTION 4

T 7 N R 1 E

TYPE MONUMENT P.K. NAIL

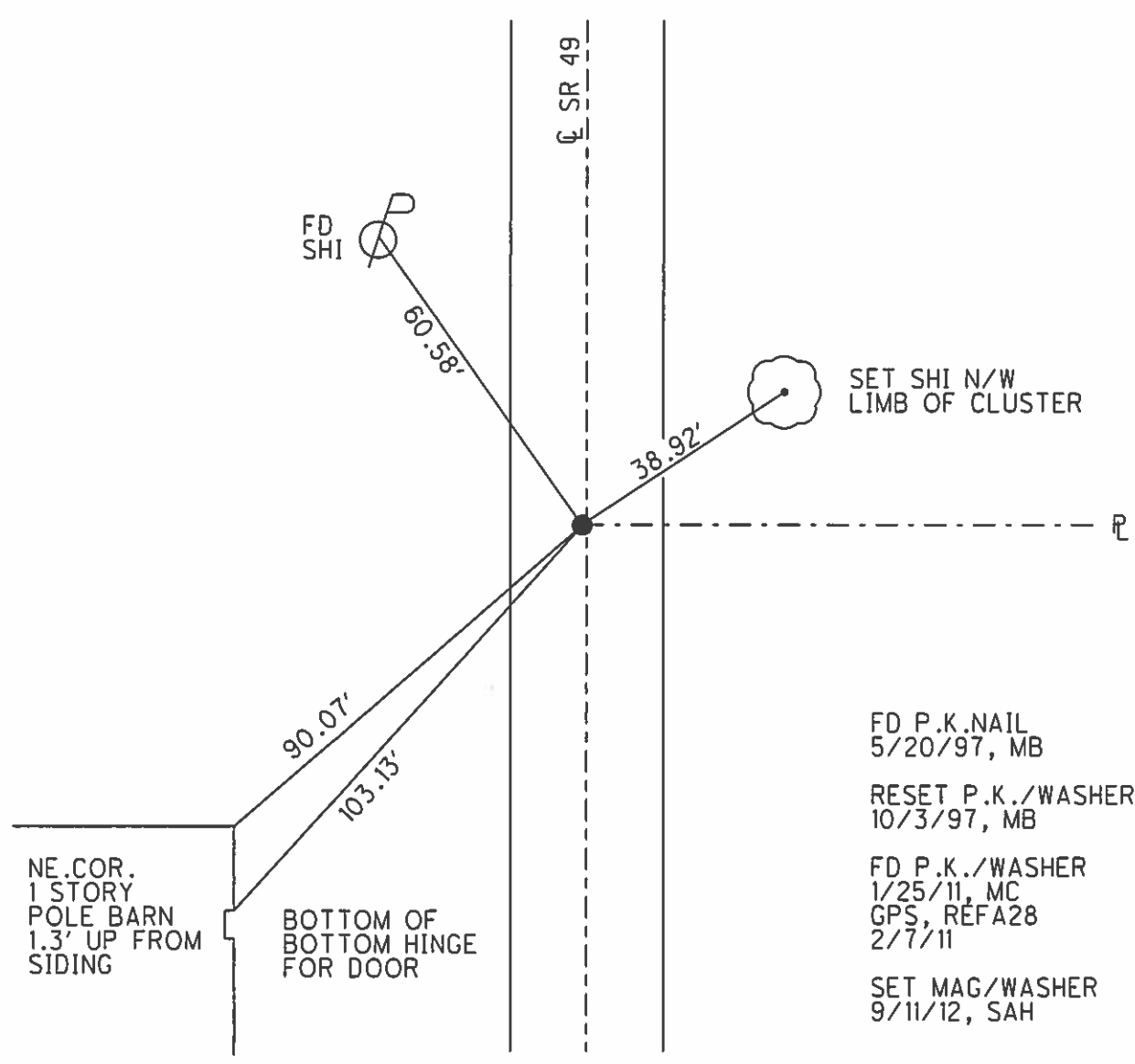
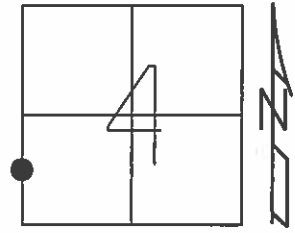
ON SURFACE - ~~BELOW~~ ON

LEFT - ☉ PAV'T - ~~RIGHT~~ 0.4'

9.5' TO LT EDGE PAVEMENT

S.L.M. 644+52.67

Grid: Northing: 709413.032 Easting: 1347844.162



O.D.O.T. DISTRICT 2 SURVEY OFFICE (USE ONLY)

PERSONNEL \_\_\_\_\_ REFERENCE NO. 29 SHEET 10 OF 18

NOTES HUSS DATE 5/10/12 ROUTE SR 49  
 H.C. CANTERBURY WEATHER CLEAR COUNTY WILLIAMS  
 R.C. HUSS TEMP. 58° TOWNSHIP FLORENCE  
 \_\_\_\_\_ SECTION 4  
 \_\_\_\_\_ T 7 N R 1 E

TYPE MONUMENT PK./WASHER

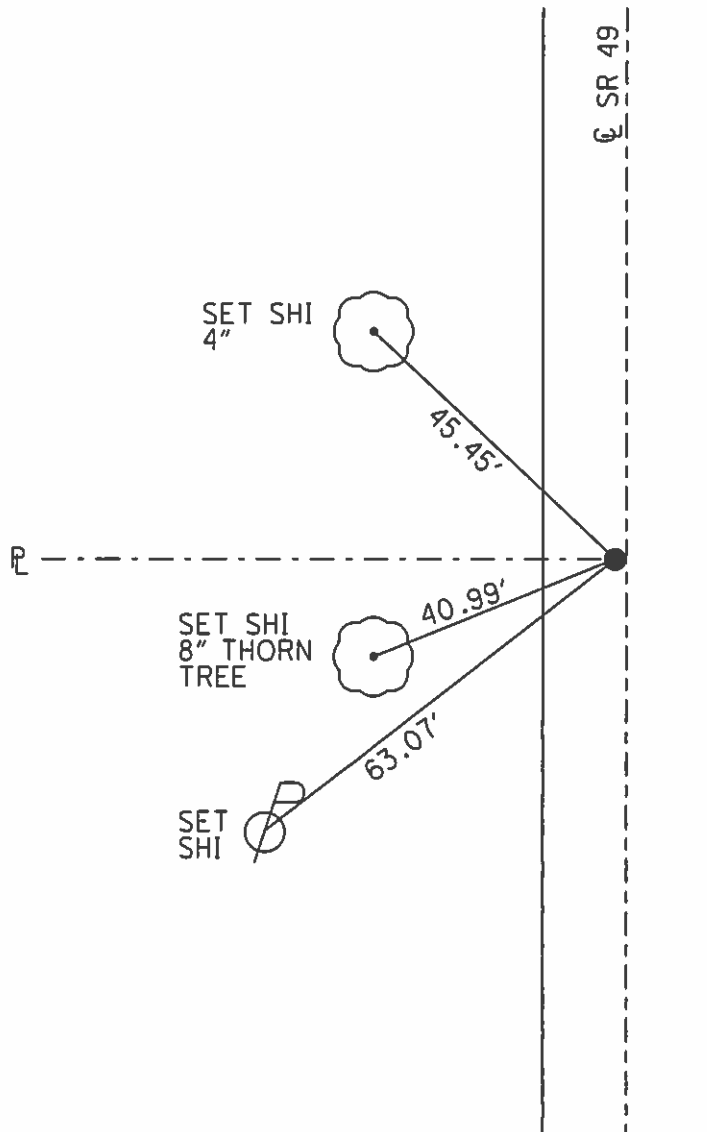
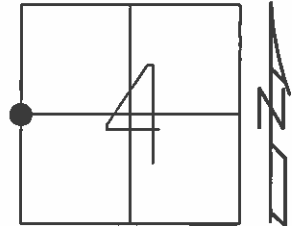
ON SURFACE - ~~BELOW~~ ON \_\_\_\_\_

LEFT - ☉ PAV'T - ~~RIGHT~~ 0.7'

9.5' TO LT EDGE PAVEMENT

S.L.M. 647+86.89

Grid: Northing: 709747.155 Easting: 1347852.138



SET SM.R.R.SPIKE  
7/6/88, IRS

FD 1" IPIPE  
6/3/97, MB

RESET P.K./WASHER  
10/2/97, MB

FD P.K./WASHER  
1/25/11, MC  
GPS, REF29  
2/7/11

SET MAG/WASHER  
9/11/12, SAH

O.D.O.T. DISTRICT 2 SURVEY OFFICE (USE ONLY)

PERSONNEL \_\_\_\_\_ REFERENCE NO. 29 A SHEET 11 OF 18

NOTES HUSS DATE 5/10/12 ROUTE SR 49  
 H.C. HUSS WEATHER CLEAR COUNTY WILLIAMS  
 R.C. CANTERBURY TEMP. 56° TOWNSHIP FLORENCE  
 \_\_\_\_\_ SECTION 4  
 \_\_\_\_\_ T 7 N R 1 E

TYPE MONUMENT P.K.SHANK

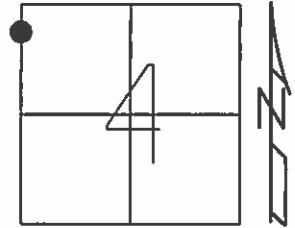
ON SURFACE - ~~BELOW~~ ON \_\_\_\_\_

LEFT - ☉ PAV'T - ~~RIGHT~~ 0.3'

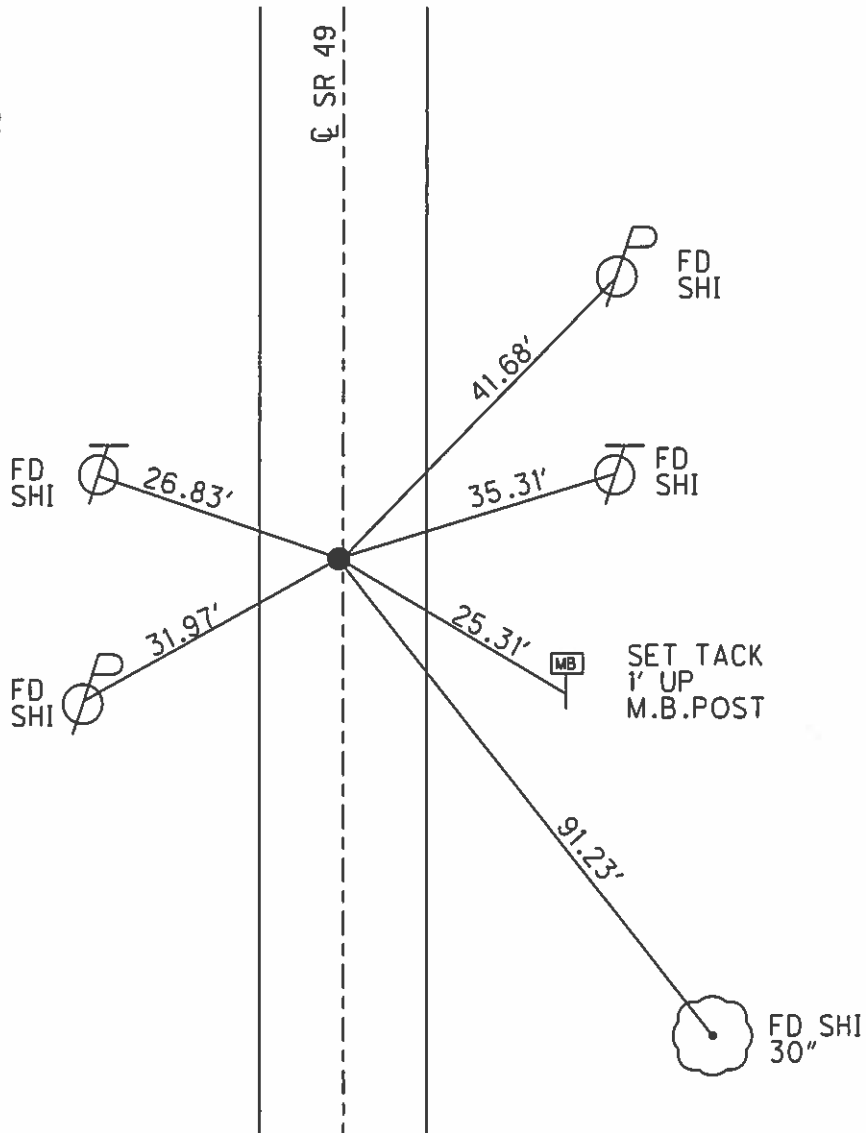
10.1' TO LT EDGE PAVEMENT

S.L.M. 674+31.85

Grid: Northing: 712391.457 Easting: 1347911.412



FD 1" IPIPE  
6/13/97, MB  
  
 RESET P.K./WASHER  
10/3/97, MB  
  
 FD P.K.SHANK  
1/25/11, MC  
GPS, REFA29  
2/8/11  
  
 SET MAG/WASHER  
9/11/12, SAH

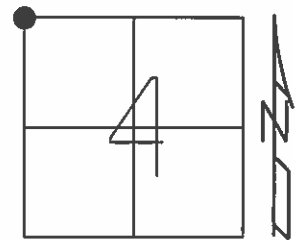




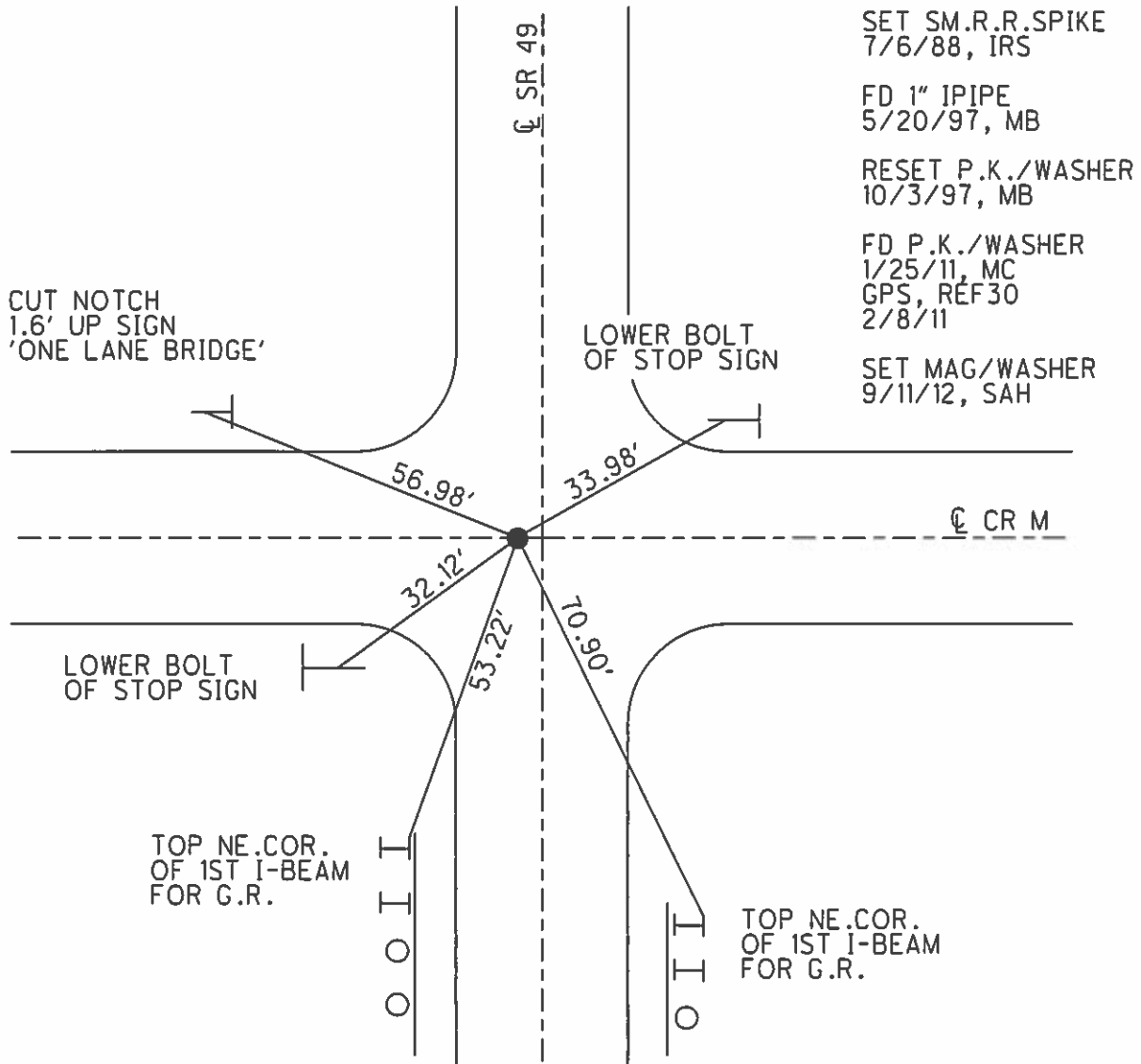
O.D.O.T. DISTRICT 2 SURVEY OFFICE (USE ONLY)

PERSONNEL \_\_\_\_\_ REFERENCE NO. 30 SHEET 12 OF 18  
 NOTES HUSS DATE 5/10/12 ROUTE SR 49  
 H.C. HUSS WEATHER BREEZY/CLEAR COUNTY WILLIAMS  
 R.C. CANTERBURY TEMP. 58° TOWNSHIP FLORENCE  
 \_\_\_\_\_ SECTION 4  
 \_\_\_\_\_ T 7 N R 1 E

TYPE MONUMENT P.K./WASHER  
 ON SURFACE - ~~BELOW~~ ON \_\_\_\_\_  
 LEFT - ☉ PAV'T - ~~RIGHT~~ 1.6'  
 - TO - EDGE PAVEMENT  
 S.L.M. 683+52.52



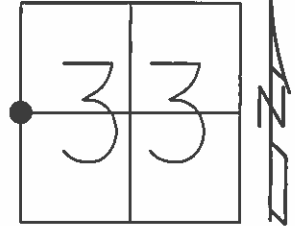
Grid: Northing: 713311.858 Easting: 1347933.473



O.D.O.T. DISTRICT 2 SURVEY OFFICE (USE ONLY)

PERSONNEL \_\_\_\_\_ REFERENCE NO. 31 SHEET 13 OF 18  
 NOTES HUSS DATE 5/10/12 ROUTE SR 49  
 H.C. HUSS WEATHER CLEAR/BREEZY COUNTY WILLIAMS  
 R.C. CANTERBURY TEMP. 58° TOWNSHIP FLORENCE  
 \_\_\_\_\_ SECTION 33  
 \_\_\_\_\_ T & N R 1 E

TYPE MONUMENT SM.R.R.SPIKE  
~~ON SURFACE~~ - BELOW 0.38'  
 LEFT - ☉ PAV'T - RIGHT ON  
- TO - EDGE PAVEMENT  
 S.L.M. 709+79.67



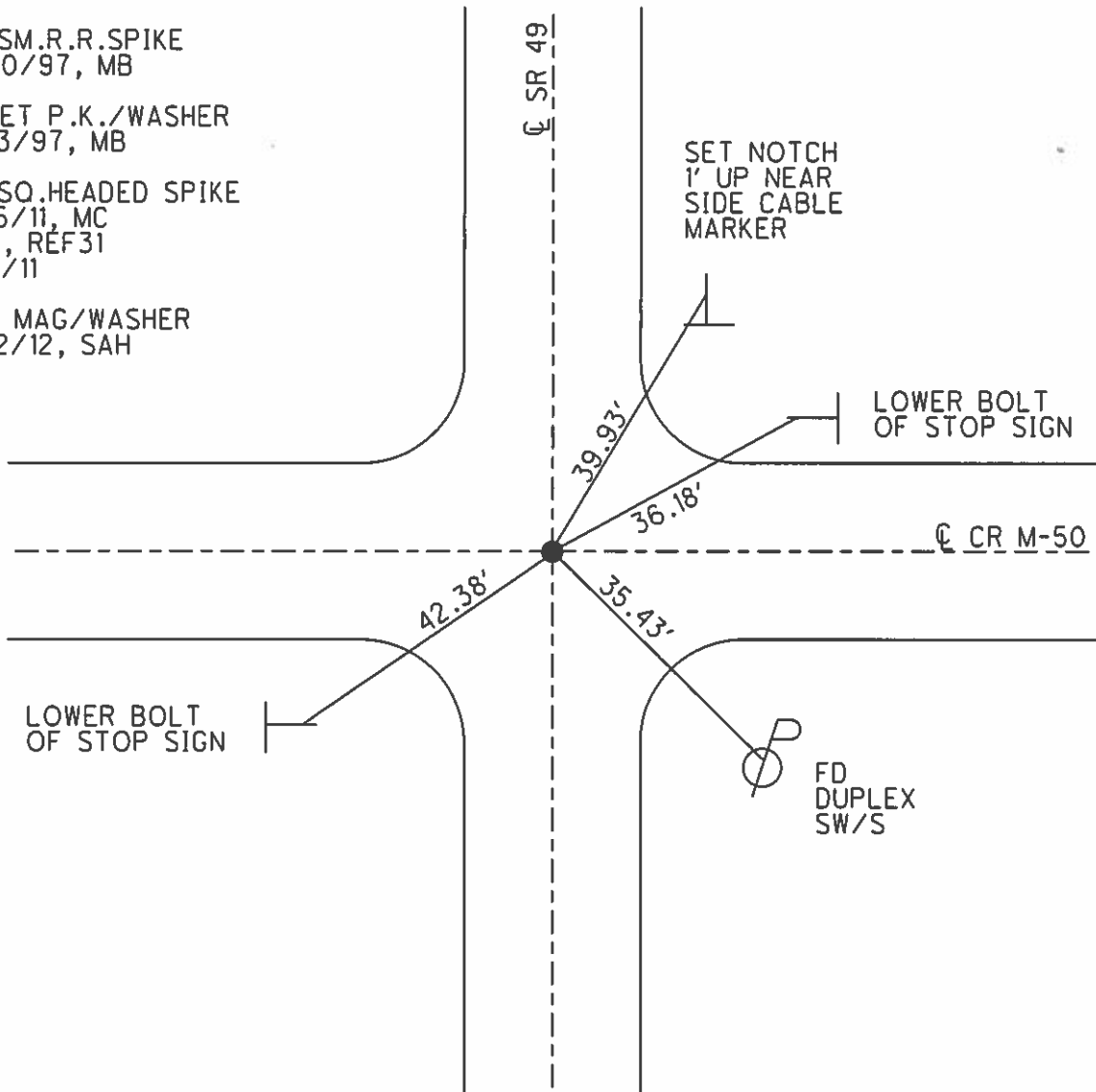
Grid: Northing: 715938.259 Easting: 1347996.319

FD SM.R.R.SPIKE  
5/20/97, MB

RESET P.K./WASHER  
10/3/97, MB

FD SQ.HEADED SPIKE  
1/25/11, MC  
GPS, REF31  
2/8/11

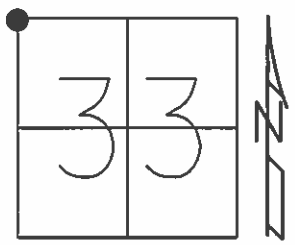
SET MAG/WASHER  
9/12/12, SAH



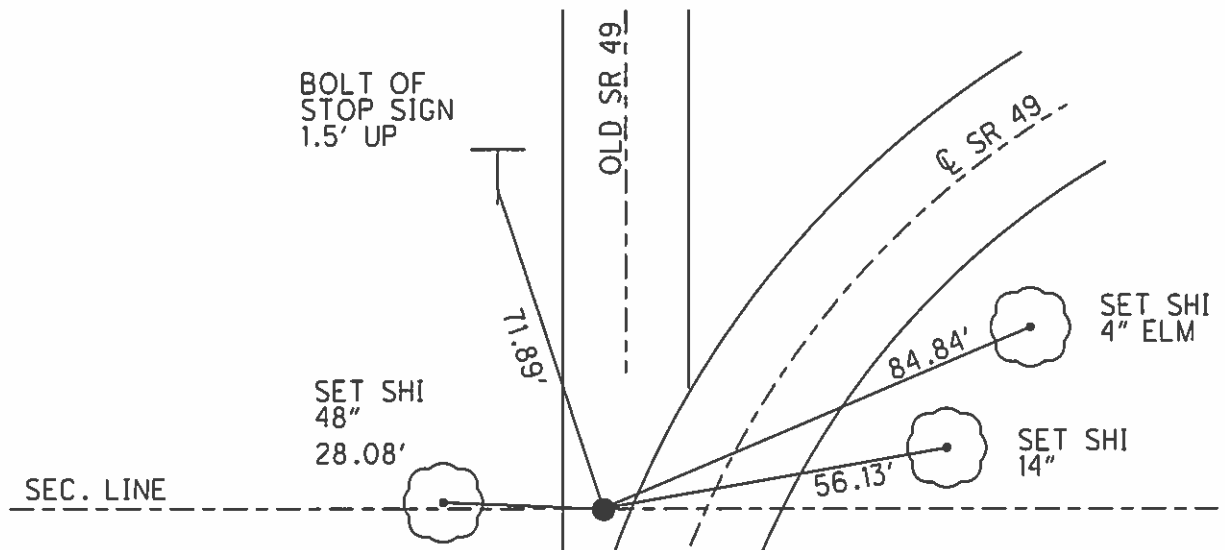
O.D.O.T. DISTRICT 2 SURVEY OFFICE (USE ONLY)

PERSONNEL \_\_\_\_\_ REFERENCE NO. 32 SHEET 14 OF 18  
 NOTES HUSS DATE 5/10/12 ROUTE SR 49  
 H.C. HUSS WEATHER CLEAR/BREEZY COUNTY WILLIAMS  
 R.C. CANTERBURY TEMP. 58° TOWNSHIP FLORENCE  
 \_\_\_\_\_ SECTION 33  
 \_\_\_\_\_ T 8 N R 1 E

TYPE MONUMENT MAG NAIL, IN AIR TARGET  
 ON SURFACE - ~~BELOW~~ ON \_\_\_\_\_  
 LEFT - ☉ PAV'T - ~~RIGHT~~ 14.2'  
 3.5' LT TO LT EDGE PAVEMENT  
 S.L.M. 736+24.33



Grid: Northing: 718581.961 Easting: 1348067.440



- SET SM.R.R.SPIKE  
7/6/88, IRS
- FD SM.R.R.SPIKE  
5/20/97, MB
- RESET P.K./WASHER  
10/3/97, MB
- FD P.K.SHANK  
1/25/11  
GPS, REF32  
2/8/11, MC
- SET MAG/WASHER  
9/12/12, SAH

O.D.O.T. DISTRICT 2 SURVEY OFFICE (USE ONLY)

PERSONNEL

REFERENCE NO. 32 A

SHEET 15 OF 18

NOTES HUSS

DATE 5/11/12

ROUTE SR 49

H.C. HUSS

WEATHER CLEAR/FAIR

COUNTY WILLIAMS

R.C. CANTERBURY

TEMP. 63°

TOWNSHIP NORTHWEST

DWG BY WHITAKER PID 98653

SECTION 3

T 10 N R 4 E

TYPE MONUMENT 1" IPIPE

ON SURFACE - ~~BELOW~~ ON

OFFSET  $\bar{C}$  PAVEMENT 98.5', 0.8' S ~~LT~~ : RT

10' TO S EDGE PAVEMENT

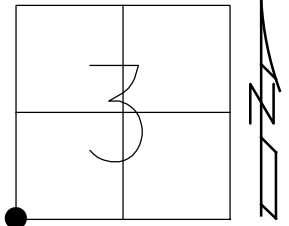
STATION: 752+29.91

HORIZ.DATUM: NAD83 2011

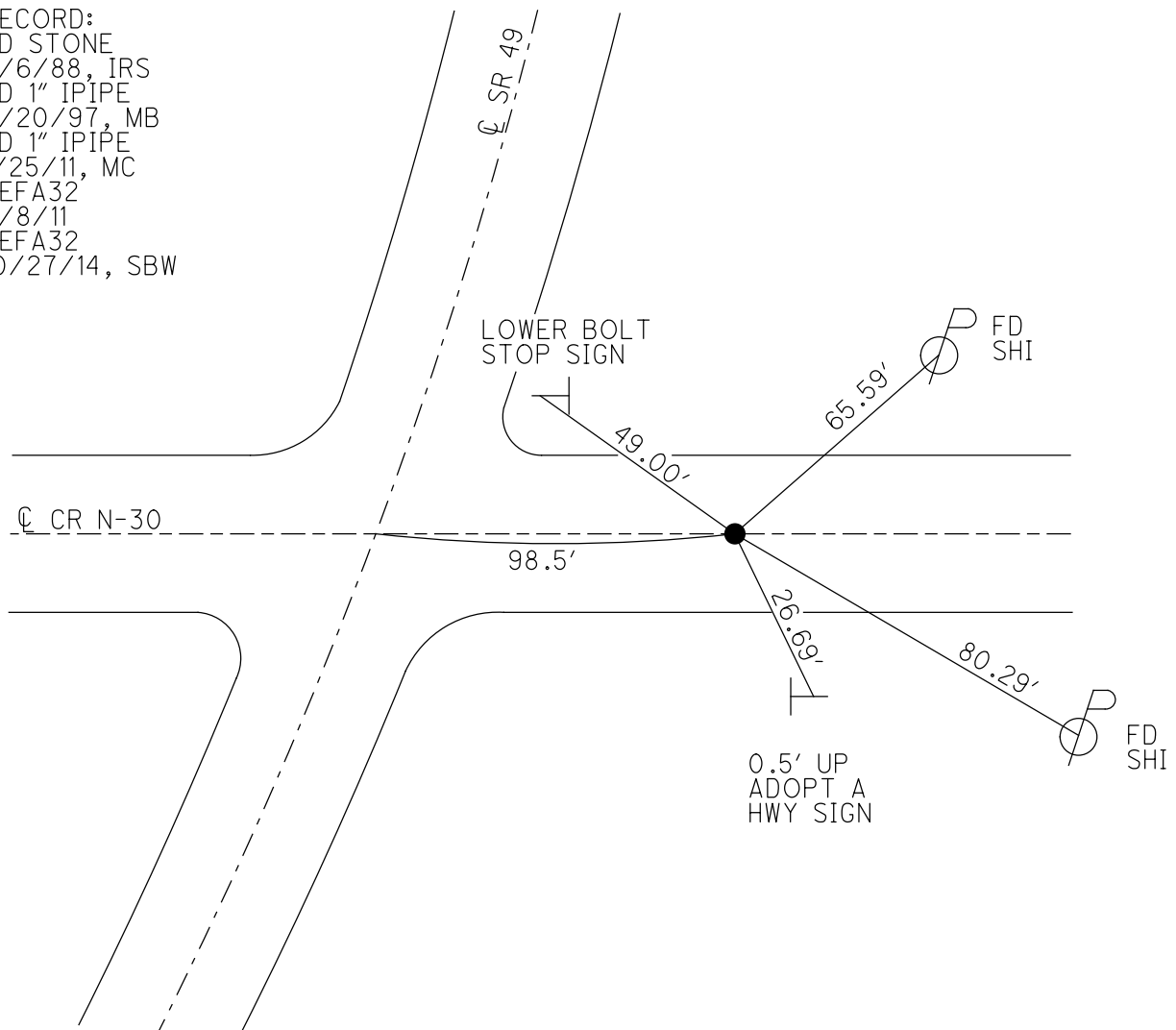
GEOID: NAVD88 2012A

GRID: NORTHING: 719933.713

EASTING: 1348983.015



RECORD:  
 FD STONE  
 7/6/88, IRS  
 FD 1" IPIPE  
 5/20/97, MB  
 FD 1" IPIPE  
 1/25/11, MC  
 REFA32  
 2/8/11  
 REFA32  
 10/27/14, SBW



O.D.O.T. DISTRICT 2 SURVEY OFFICE (USE ONLY)

PERSONNEL

REFERENCE NO. 33

SHEET 16 OF 18

NOTES RHOADES

DATE 7/28/22

ROUTE SR 49

H.C. RHOADES

WEATHER CLOUDY

COUNTY WILLIAMS

R.C. WHITAKER

TEMP. 75°

TOWNSHIP NORTHWEST

DWG BY RHOADES PID PAVETRAIN

SECTION 3

T 10 N R 4 E

TYPE MONUMENT MAG/WASHER

ON SURFACE - ~~BELOW~~ ON

OFFSET 0 PAVEMENT ON LT : RT

10' TO LT EDGE PAVEMENT

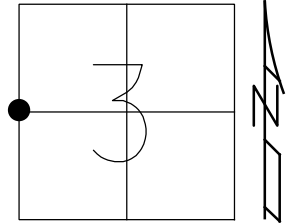
STATION: 778+78.37

HORIZ.DATUM: NAD83 2011

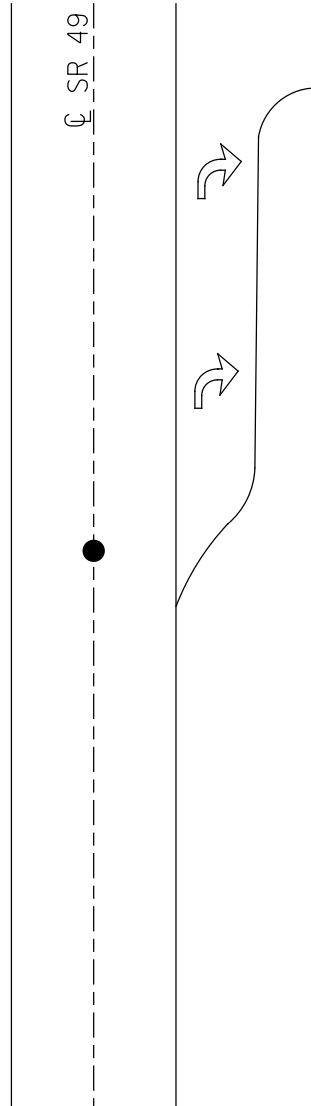
GEOID: NAVD88 2018

GRID: NORTHING: 722581.971

EASTING: 1349018.650



RECORD:  
SET SM.R.R.SPIKE  
7/6/88, IRS  
FD R.R.SPIKE  
2" DOWN  
5/20/97, MB  
FD SQ.HEADED  
SM.R.R.SPIKE  
REF33  
2/8/11  
FD R.R.SPIKE  
2" DOWN  
5/11/12, MC  
SET MAG/WASHER  
9/12/12, SAH  
FD MAG/WASHER  
REF33  
10/27/14, EBW  
FD MAG/WASHER  
NEWREF33  
7/28/22,  
3/8/23, JMR



O.D.O.T. DISTRICT 2 SURVEY OFFICE (USE ONLY)

PERSONNEL

REFERENCE NO. 34

SHEET 17 OF 18

NOTES RHOADES

DATE 5/1/13

ROUTE SR 49

H.C. CANTERBURY

WEATHER CLEAR

COUNTY WILLIAMS

R.C. LAU

TEMP. 74°

TOWNSHIP NORTHWEST

DWG BY WHITAKER PID 98653

SECTION 3

T 10 N R 4 E

TYPE MONUMENT P.K. NAIL

ON SURFACE - ~~BELOW~~ ON

OFFSET  $\varnothing$  PAVEMENT ON LT : RT

- TO - EDGE PAVEMENT

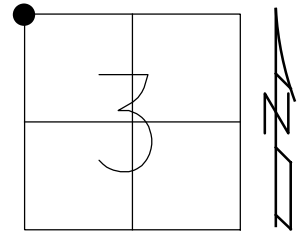
STATION: 805+19.98

HORZ.DATUM: NAD83 2011

GEOID: NAVD88 2012A

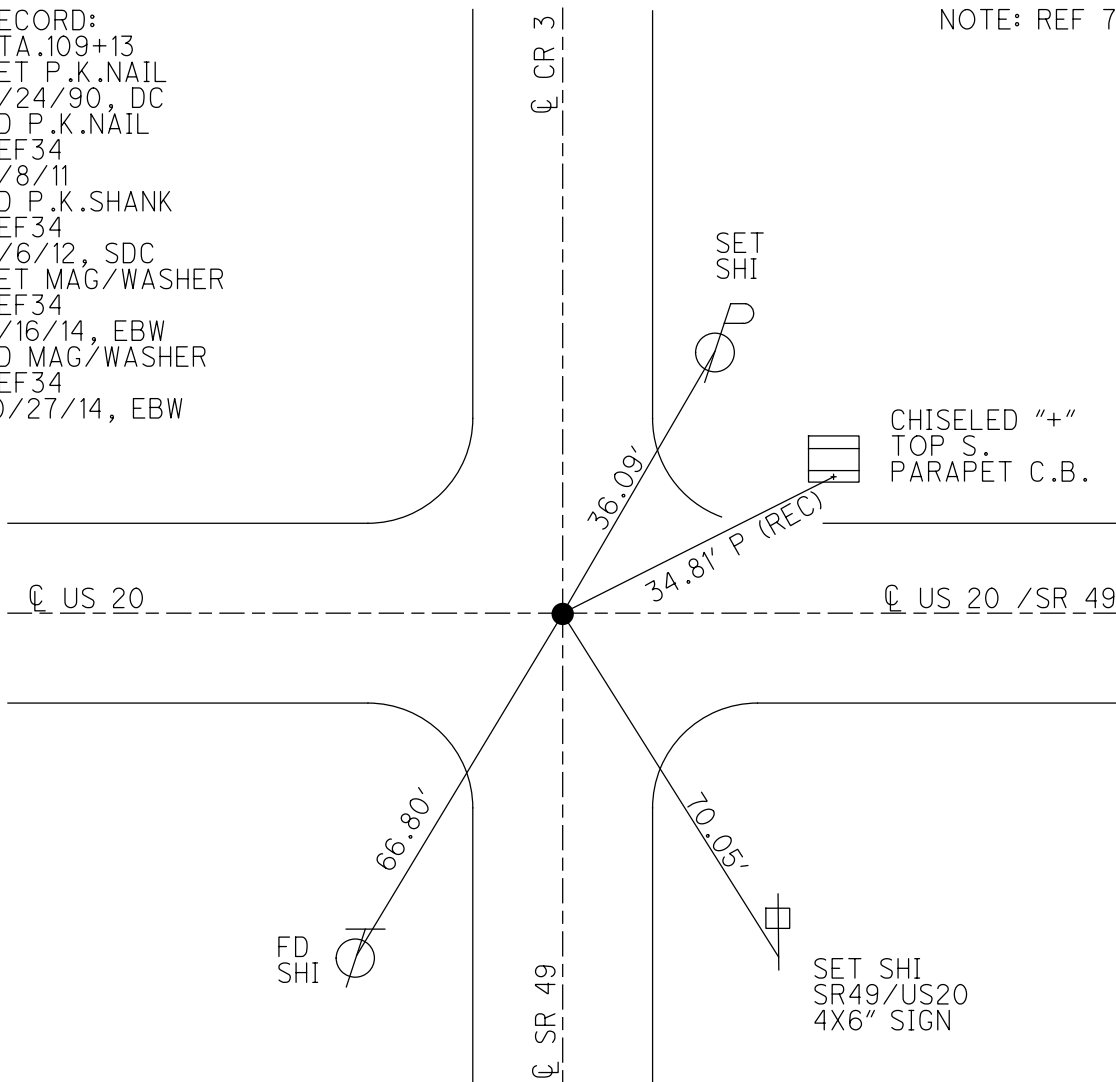
GRID: NORTHING: 725223.260

EASTING: 1349057.210



RECORD:  
 STA.109+13  
 SET P.K.NAIL  
 8/24/90, DC  
 FD P.K.NAIL  
 REF34  
 2/8/11  
 FD P.K.SHANK  
 REF34  
 4/6/12, SDC  
 SET MAG/WASHER  
 REF34  
 7/16/14, EBW  
 FD MAG/WASHER  
 REF34  
 10/27/14, EBW

NOTE: REF 7 US 20



O.D.O.T. DISTRICT 2 SURVEY OFFICE (USE ONLY)

PERSONNEL

REFERENCE NO. 35

SHEET 18 OF 18

NOTES RHOADES

DATE 5/1/13

ROUTE SR 49

H.C. CANTERBURY

WEATHER CLEAR

COUNTY WILLIAMS

R.C. LAU

TEMP. 74°

TOWNSHIP NORTHWEST

DWG BY WHITAKER PID 98653

SECTION 3

T 10 N R 4 E

TYPE MONUMENT P.K. NAIL

ON SURFACE - ~~BELOW~~ ON

OFFSET Q PAVEMENT ON LT : RT

- TO - EDGE PAVEMENT

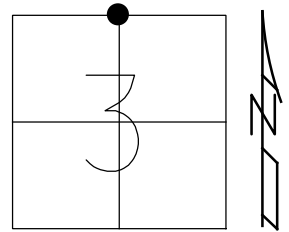
STATION: 831+55.75

HORZ.DATUM: NAD83 2011

GEOID: NAVD88 2012A

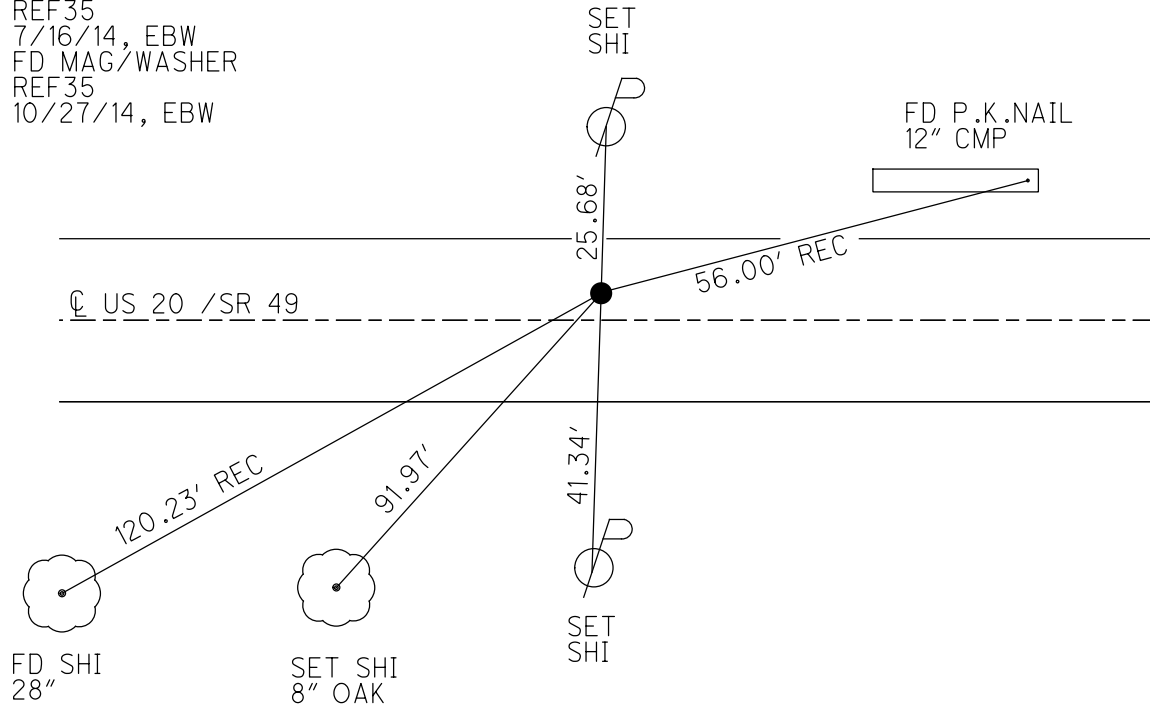
GRID: NORTHING: 725199.861

EASTING: 1351692.925



RECORD:  
 STA.135+49  
 SET P.K.NAIL  
 8/24/90, DC  
 FD P.K. NAIL  
 REF35  
 4/5/12, SDC  
 SET MAG/WASHER  
 REF35  
 7/16/14, EBW  
 FD MAG/WASHER  
 REF35  
 10/27/14, EBW

NOTE: REF 8 US 20



O.D.O.T. DISTRICT 2 SURVEY OFFICE (USE ONLY)

PERSONNEL

REFERENCE NO. 38

SHEET 1 OF 11

NOTES RHOADES DATE 7/28/22  
 H.C. RHOADES WEATHER CLOUDY  
 R.C. WHITAKER TEMP. 76°

ROUTE SR 49  
 COUNTY WILLIAMS  
 TOWNSHIP NORTHWEST  
 SECTION 34  
 T 9 N R 4 W

DWG BY RHOADES PID PAVETRAIN

TYPE MONUMENT P.K./WASHER

ON SURFACE - ~~BELOW~~ ON

OFFSET CL PAVEMENT 0.6' ~~LT~~ : RT

11' TO RT EDGE PAVEMENT

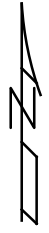
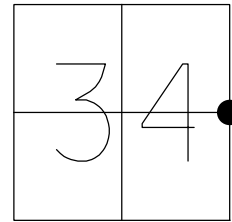
STATION: 882+29

HORIZ.DATUM: NAD83 2011

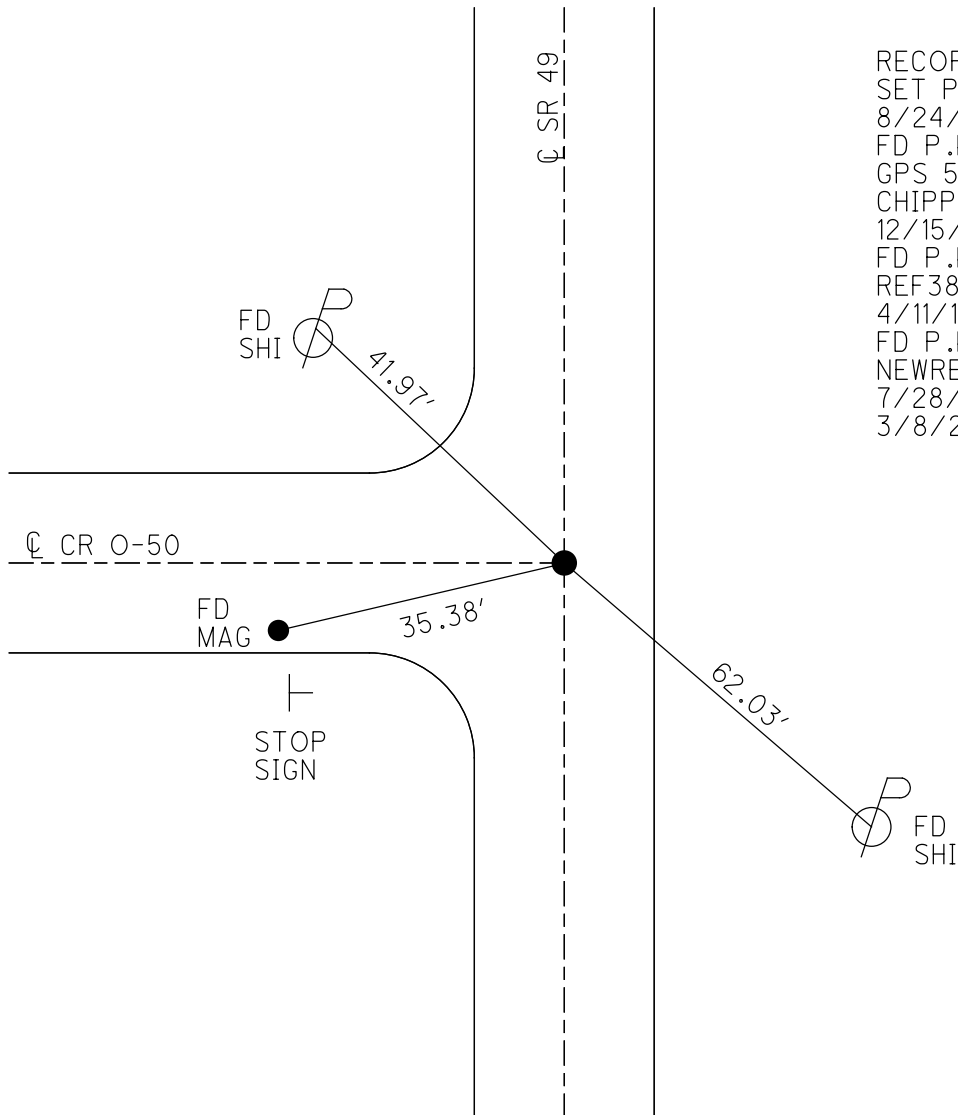
GEOID: NAVD88 2018

GRID: NORTHING: 727816.560

EASTING: 1354361.173



RECORD:  
 SET P.K./WASHER  
 8/24/00, MDB  
 FD P.K./WASHER  
 GPS 5/17/10, MC  
 CHIPPED OUT POINT  
 12/15/10, MC  
 FD P.K./WASHER  
 REF38  
 4/11/16, JFO  
 FD P.K./WASHER  
 NEWREF38  
 7/28/22,  
 3/8/23, JMR





O.D.O.T. DISTRICT 2 SURVEY OFFICE (USE ONLY)

PERSONNEL

REFERENCE NO. 39

SHEET 2 OF 11

NOTES RHOADES

DATE 7/28/22

ROUTE SR 49

H.C. RHOADES

WEATHER CLOUDY

COUNTY WILLIAMS

R.C. WHITAKER

TEMP. 76°

TOWNSHIP NORTHWEST

DWG BY RHOADES

PID PAVETRAIN

SECTION 34

T 9 N R 4 W

TYPE MONUMENT P.K./WASHER

ON SURFACE - ~~BELOW~~ ON

OFFSET Q PAVEMENT 0.8' LT : ~~RT~~

10.8' TO RT EDGE PAVEMENT

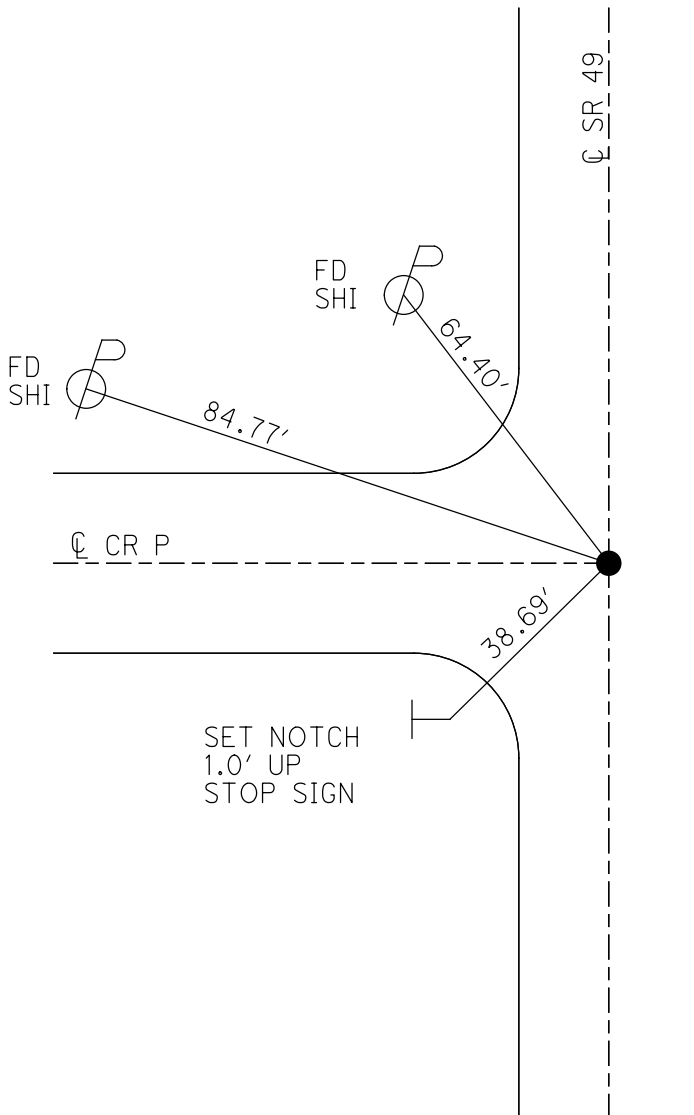
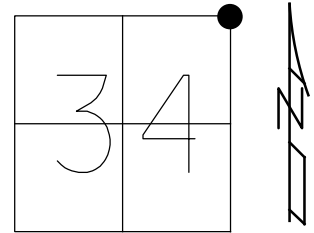
STATION: 908+72

HORZ. DATUM: NAD83 2011

GEOID: NAVD88 2018

GRID: NORTHING: 730463.099

EASTING: 1354385.099



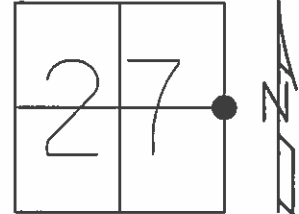
RECORD:  
 SET P.K./WASHER  
 8/24/00, MDB  
 FD P.K./WASHER  
 5/17/10, MC  
 CHIPPED OUT POINT  
 12/15/10, MC  
 FD P.K./WASHER  
 REF39  
 4/11/16, JFO  
 FD P.K./WASHER  
 NEWREF39  
 7/28/22,  
 3/8/23, JMR

O.D.O.T. DISTRICT 2 SURVEY OFFICE (USE ONLY)

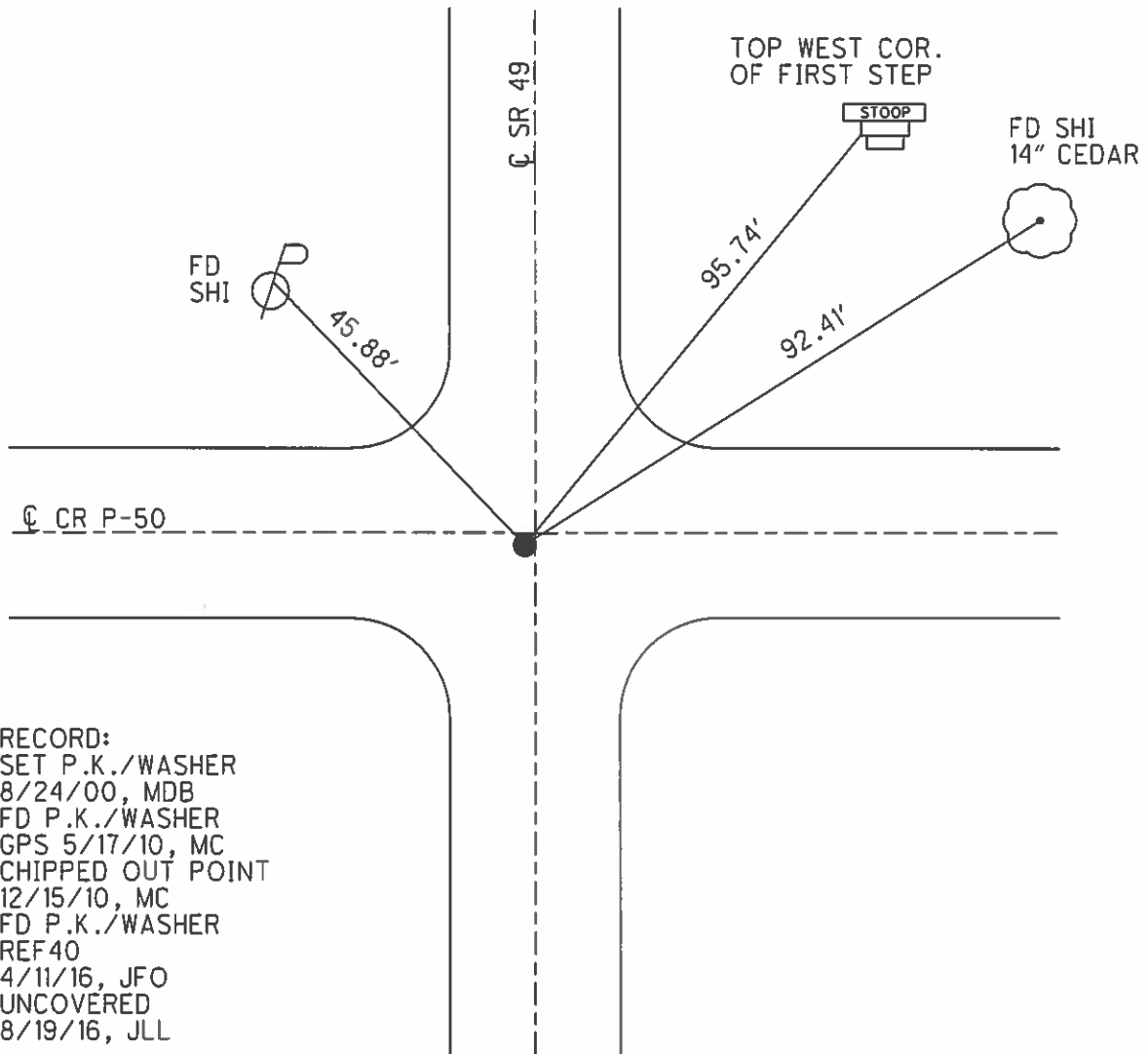
PERSONNEL \_\_\_\_\_ REFERENCE NO. 40 SHEET 3 OF 11

NOTES O'DONNELL DATE 4/11/16 ROUTE SR 49  
H.C. HOMAN WEATHER CLOUDY COUNTY WILLIAMS  
R.C. O'DONNELL TEMP. 51° TOWNSHIP NORTHWEST  
SECTION 27  
T 9 S R 4 W

TYPE MONUMENT P.K./WASHER  
ON SURFACE - ~~BELOW~~ ON \_\_\_\_\_  
LEFT - ☉ PAV'T - ~~RIGHT~~ 2.0', 0.5' S OF ☉ W  
- TO - EDGE PAVEMENT  
S.L.M. 935+25



GRID: NORTHING: 733114.290 EASTING: 1354418.0760

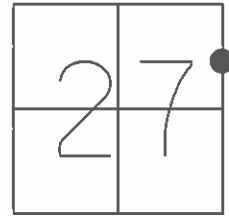


RECORD:  
SET P.K./WASHER  
8/24/00, MDB  
FD P.K./WASHER  
GPS 5/17/10, MC  
CHIPPED OUT POINT  
12/15/10, MC  
FD P.K./WASHER  
REF40  
4/11/16, JFO  
UNCOVERED  
8/19/16, JLL

O.D.O.T. DISTRICT 2 SURVEY OFFICE (USE ONLY)

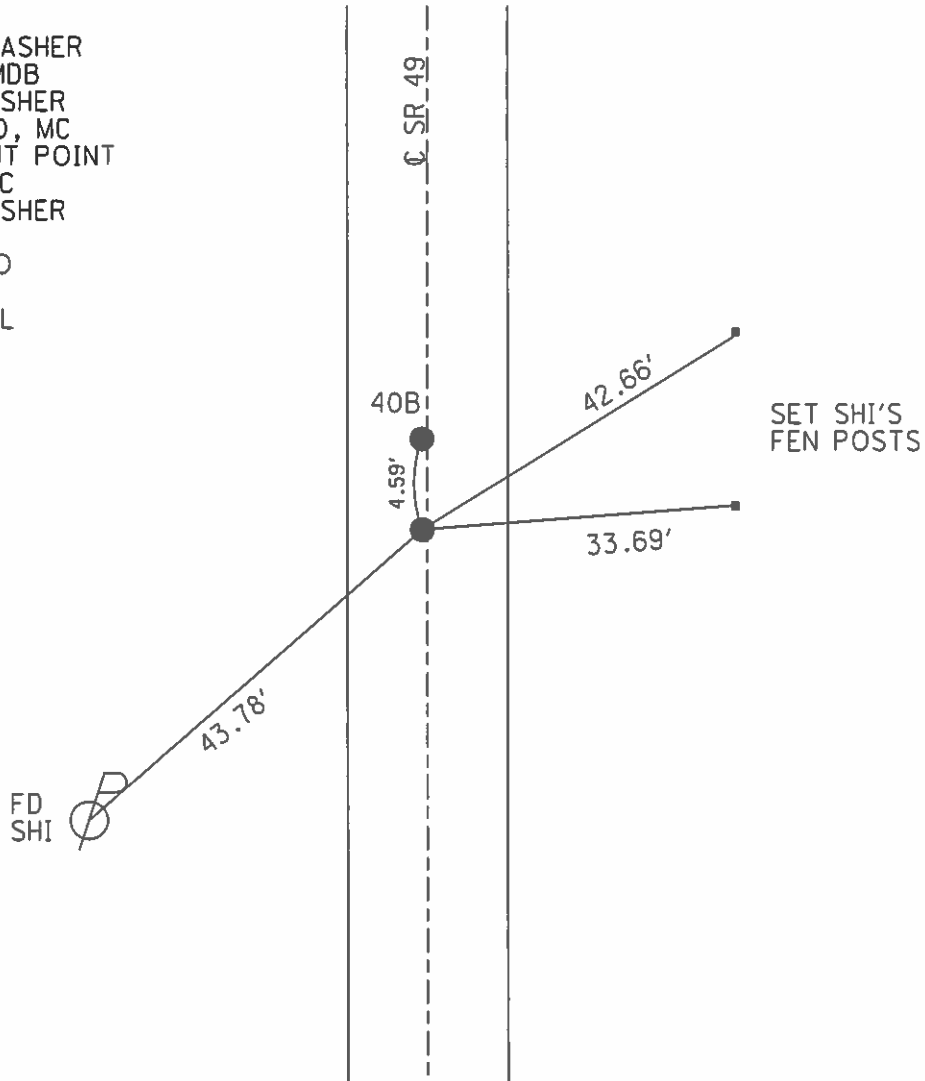
PERSONNEL \_\_\_\_\_ REFERENCE NO. 40 A SHEET 4 OF 11  
 NOTES O'DONNELL DATE 4/11/16 ROUTE SR 49  
 H.C. HOMAN WEATHER P. CLOUDY COUNTY WILLIAMS  
 R.C. O'DONNELL TEMP. 51° TOWNSHIP NORTHWEST  
 \_\_\_\_\_ SECTION 27  
 \_\_\_\_\_ T 9 S R 4 W

TYPE MONUMENT P.K./WASHER  
 ON SURFACE - ~~BELOW~~ ON \_\_\_\_\_  
 LEFT - ☉ PAV'T - ~~RIGHT~~ 1.3'  
10.' TO LT EDGE PAVEMENT  
 S.L.M. 948+55



GRID: NORTHING: 734438.800 EASTING: 1354434.716

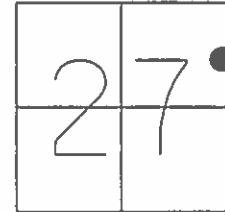
RECORD:  
 SET P.K./WASHER  
 8/24/00, MDB  
 FD P.K./WASHER  
 GPS 5/14/10, MC  
 CHIPPED OUT POINT  
 12/15/10, MC  
 FD P.K./WASHER  
 REFA40  
 4/11/16, JFO  
 UNCOVERED  
 8/19/16, JLL



O.D.O.T. DISTRICT 2 SURVEY OFFICE (USE ONLY)

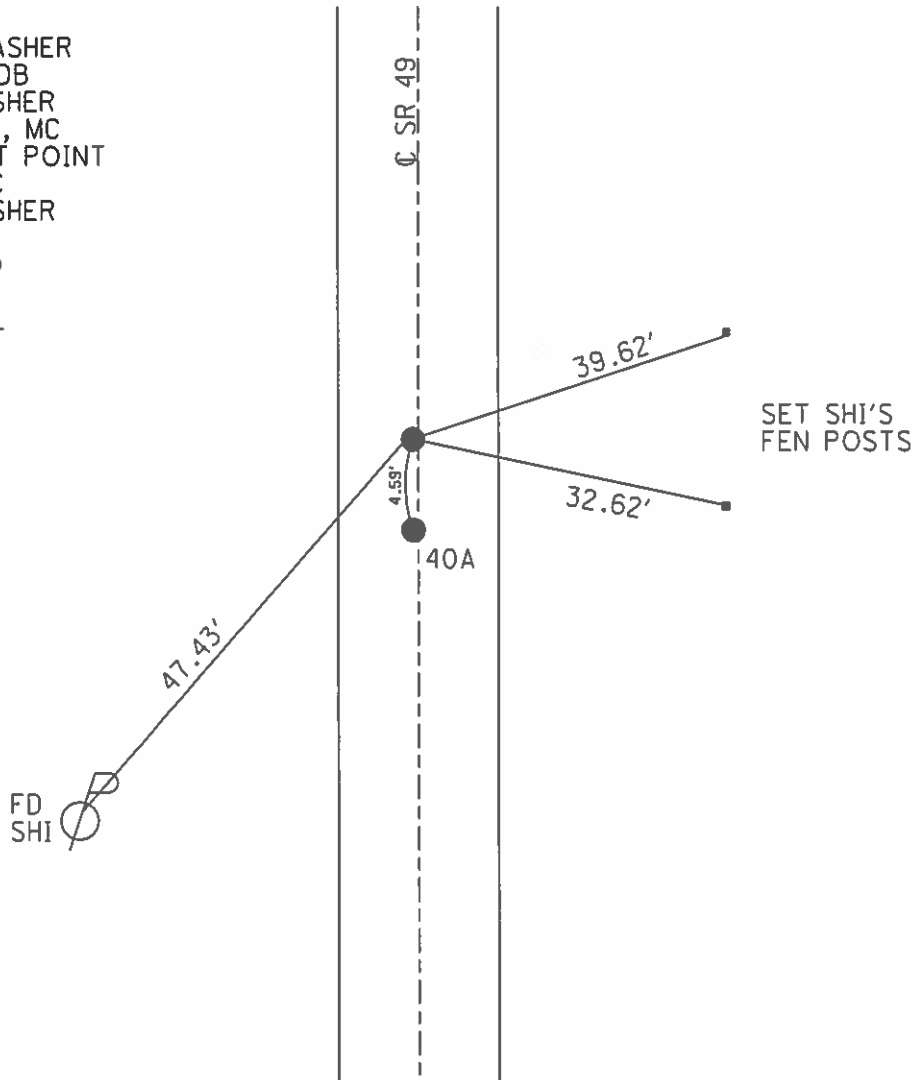
PERSONNEL \_\_\_\_\_ REFERENCE NO. 40 B SHEET 5 OF 11  
 NOTES O'DONNELL DATE 4/11/16 ROUTE SR 49  
 H.C. HOMAN WEATHER P. CLOUDY COUNTY WILLIAMS  
 R.C. O'DONNELL TEMP. 51° TOWNSHIP NORTHWEST  
 \_\_\_\_\_ SECTION 27  
 \_\_\_\_\_ T 9 S R 4 W

TYPE MONUMENT P.K./WASHER  
 ON SURFACE - ~~BELOW~~ ON \_\_\_\_\_  
 LEFT - ☉ PAV'T - ~~RIGHT~~ 1.3'  
10.0' TO LT EDGE PAVEMENT  
 S.L.M. 948+60



GRID: NORTHING: 734443.389 EASTING: 1354434.911

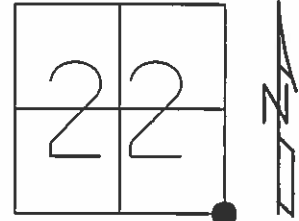
RECORD:  
 SET P.K./WASHER  
 8/24/00, MDB  
 FD P.K./WASHER  
 GPS 5/14/10, MC  
 CHIPPED OUT POINT  
 12/15/10, MC  
 FD P.K./WASHER  
 REFB40  
 4/11/16, JFO  
 UNCOVERED  
 8/19/16, JLL



O.D.O.T. DISTRICT 2 SURVEY OFFICE (USE ONLY)

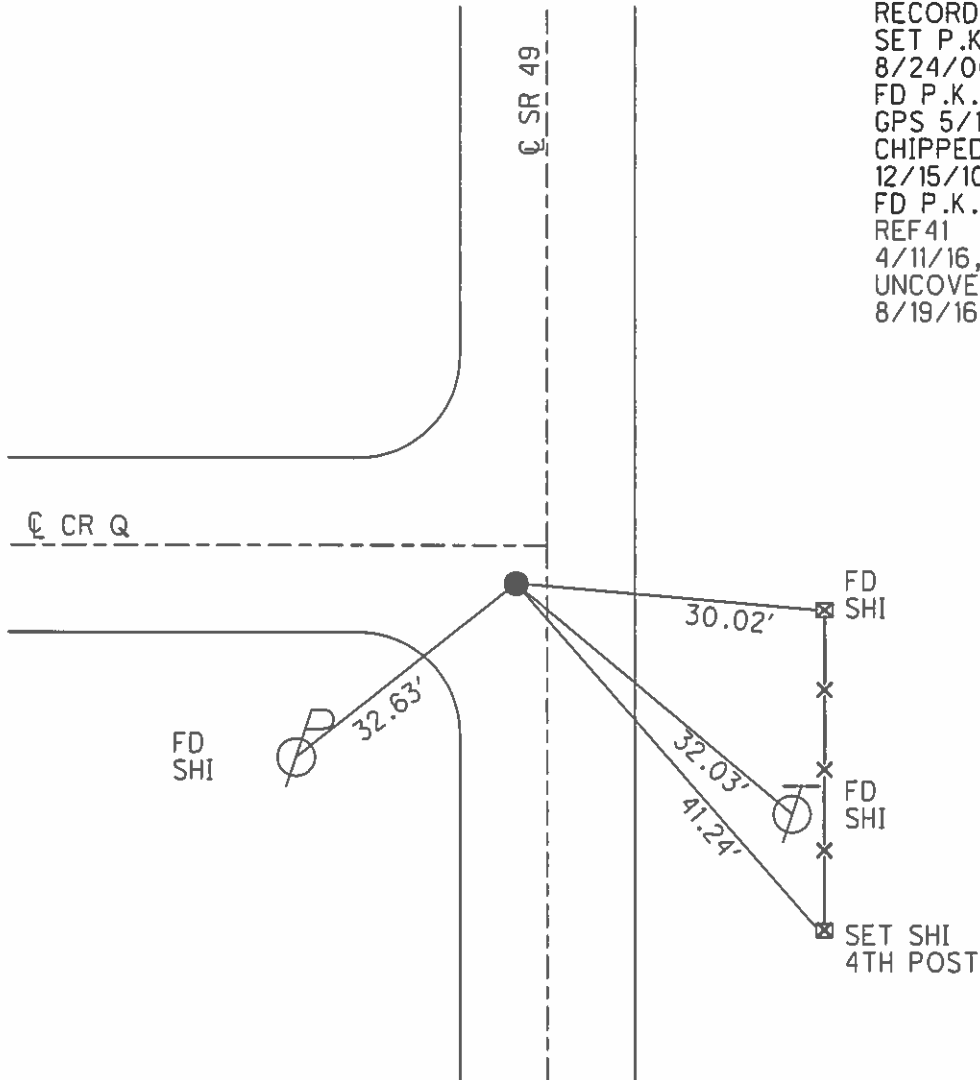
PERSONNEL \_\_\_\_\_ REFERENCE NO. 41 SHEET 6 OF 11  
 NOTES O'DONNELL DATE 4/11/16 ROUTE SR 49  
 H.C. HOMAN WEATHER P. CLOUDY COUNTY WILLIAMS  
 R.C. O'DONNELL TEMP. 51° TOWNSHIP NORTHWEST  
 \_\_\_\_\_ SECTION 22  
 \_\_\_\_\_ T 9 S R 4 W

TYPE MONUMENT P.K./WASHER  
 ON SURFACE - ~~BELOW~~ ON \_\_\_\_\_  
 LEFT - ☉ PAV'T - ~~RIGHT~~ 2.8', 3.5' S OF ☉ W  
13.8' TO RT EDGE PAVEMENT  
 S.L.M. 961+85



GRID: NORTHING: 735762.981 EASTING: 1354451.369

RECORD:  
 SET P.K./WASHER  
 8/24/00, MDB  
 FD P.K./WASHER  
 GPS 5/14/10, DCH  
 CHIPPED OUT POINT  
 12/15/10, MC  
 FD P.K./WASHER  
 REF41  
 4/11/16, JFO  
 UNCOVERED  
 8/19/16, JLL



O.D.O.T. DISTRICT 2 SURVEY OFFICE (USE ONLY)

PERSONNEL \_\_\_\_\_ REFERENCE NO. 42 SHEET 7 OF 11  
 NOTES O'DONNELL DATE 4/11/16 ROUTE SR 49  
 H.C. HOMAN WEATHER P. CLOUDY COUNTY WILLIAMS  
 R.C. O'DONNELL TEMP. 51° TOWNSHIP NORTHWEST  
 \_\_\_\_\_ SECTION 22  
 \_\_\_\_\_ T 9 S R 4 W

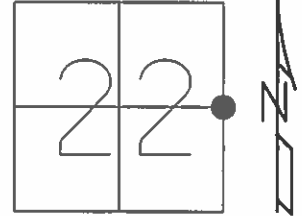
TYPE MONUMENT P.K./WASHER

ON SURFACE - ~~BELOW~~ ON \_\_\_\_\_

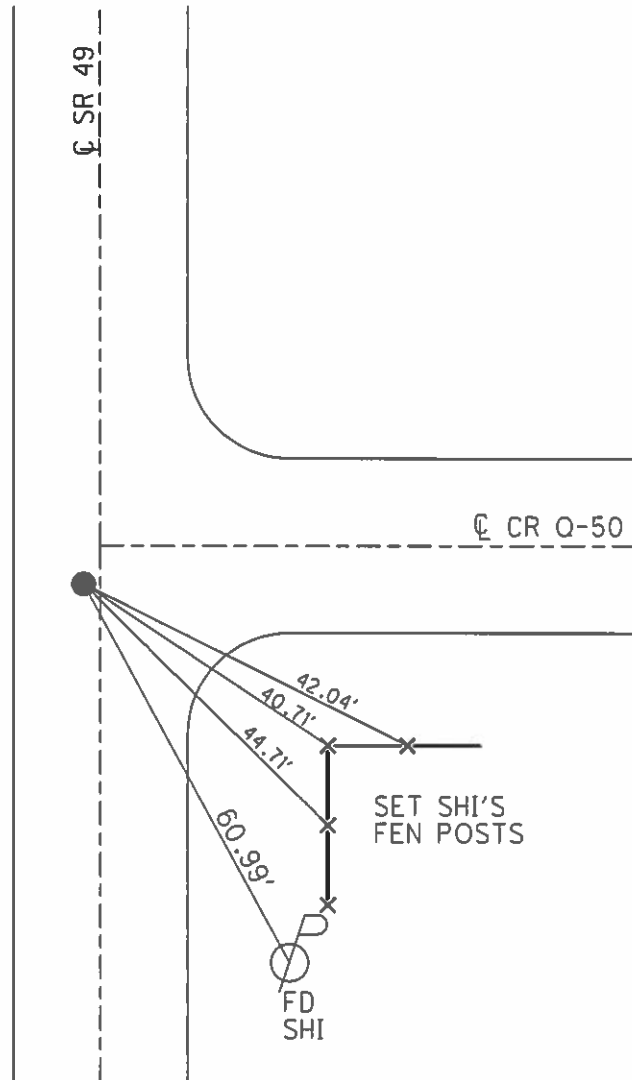
LEFT - ☉ PAV'T - ~~RIGHT~~ 0.3', 3.7' S OF ☉ CR Q-50  
10.3' TO LT EDGE PAVEMENT

S.L.M. 988+42

GRID: NORTHING: 738409.374 EASTING: 1354515.575



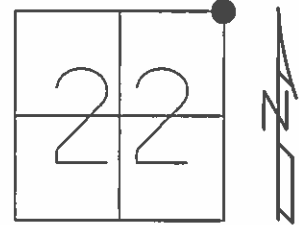
RECORD:  
 SET P.K./WASHER  
 8/24/00, MDB  
 FD P.K./WASHER  
 GPS 5/14/10, DCH  
 CHIPPED OUT POINT  
 12/15/10, MC  
 FD P.K./WASHER  
 REF42  
 4/11/16, JFO  
 UNCOVERED  
 8/19/16, JLL



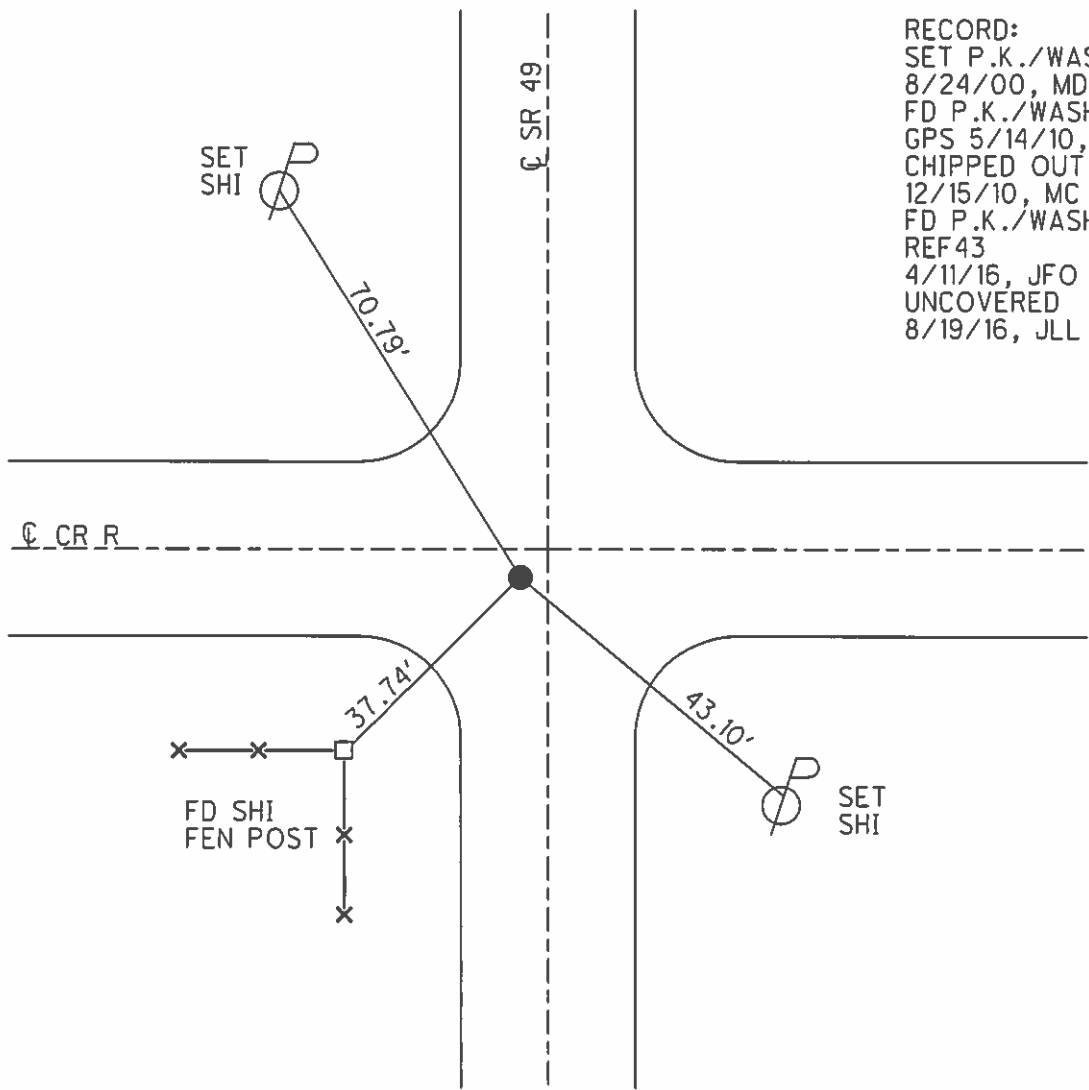
O.D.O.T. DISTRICT 2 SURVEY OFFICE (USE ONLY)

PERSONNEL \_\_\_\_\_ REFERENCE NO. 43 SHEET 8 OF 11  
 NOTES O'DONNELL DATE 4/11/16 ROUTE SR 49  
 H.C. HOMAN WEATHER CLOUDY COUNTY WILLIAMS  
 R.C. O'DONNELL TEMP. 51° TOWNSHIP NORTHWEST  
 \_\_\_\_\_ SECTION 22  
 \_\_\_\_\_ T 9 S R 4 W

TYPE MONUMENT P.K./WASHER  
 ON SURFACE - ~~BELOW~~ ON \_\_\_\_\_  
 LEFT - ☉ PAV'T - ~~RIGHT~~ 2.0', 2' S OF ☉ W  
- TO - EDGE PAVEMENT  
 S.L.M. 1015+08



GRID: NORTHING: 741063.892 EASTING: 1354583.337

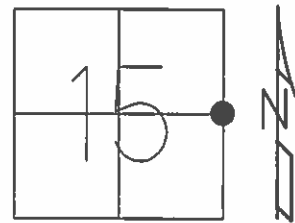


RECORD:  
 SET P.K./WASHER  
 8/24/00, MDB  
 FD P.K./WASHER  
 GPS 5/14/10, DCH  
 CHIPPED OUT POINT  
 12/15/10, MC  
 FD P.K./WASHER  
 REF 43  
 4/11/16, JFO  
 UNCOVERED  
 8/19/16, JLL

O.D.O.T. DISTRICT 2 SURVEY OFFICE (USE ONLY)

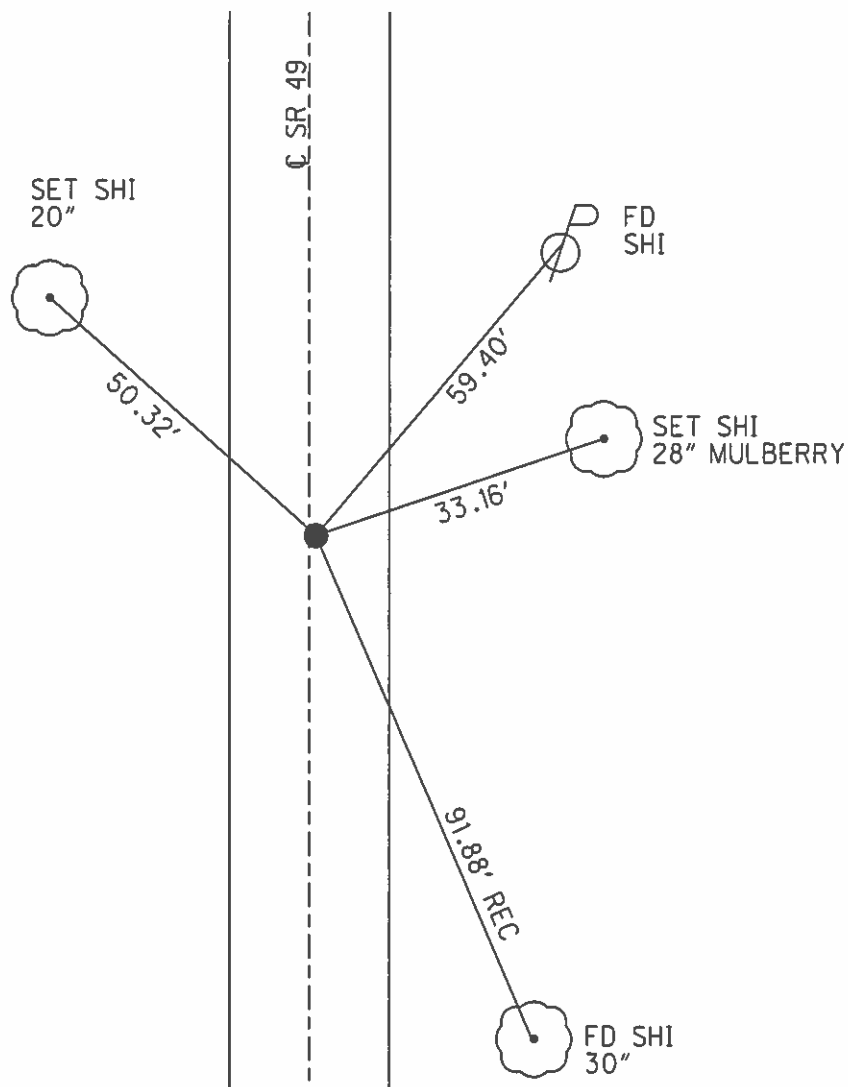
PERSONNEL \_\_\_\_\_ REFERENCE NO. 44 SHEET 9 OF 11  
 NOTES O'DONNELL DATE 4/11/16 ROUTE SR 49  
 H.C. HOMAN WEATHER CLOUDY COUNTY WILLIAMS  
 R.C. O'DONNELL TEMP. 51° TOWNSHIP NORTHWEST  
 \_\_\_\_\_ SECTION 15  
 \_\_\_\_\_ T 9 S R 4 W

TYPE MONUMENT P.K./WASHER  
 ON SURFACE - ~~BELOW~~ ON \_\_\_\_\_  
~~LEFT~~ - Q PAV'T - RIGHT 1.0'  
10.5' TO RT EDGE PAVEMENT  
 S.L.M. 1041+65



GRID: NORTHING: 743714.126 EASTING: 1354653.515

RECORD:  
 SET P.K./WASHER  
 8/24/00, MDB  
 FD P.K./WASHER  
 GPS 5/14/10, DCH  
 CHIPPED OUT POINT  
 12/15/10, MC  
 FD P.K./WASHER  
 REF44  
 4/11/16, JFO  
 UNCOVERED  
 8/19/16, JLL

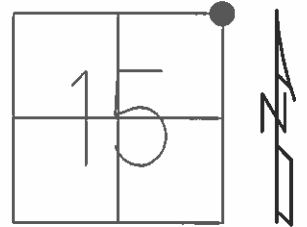




O.D.O.T. DISTRICT 2 SURVEY OFFICE (USE ONLY)

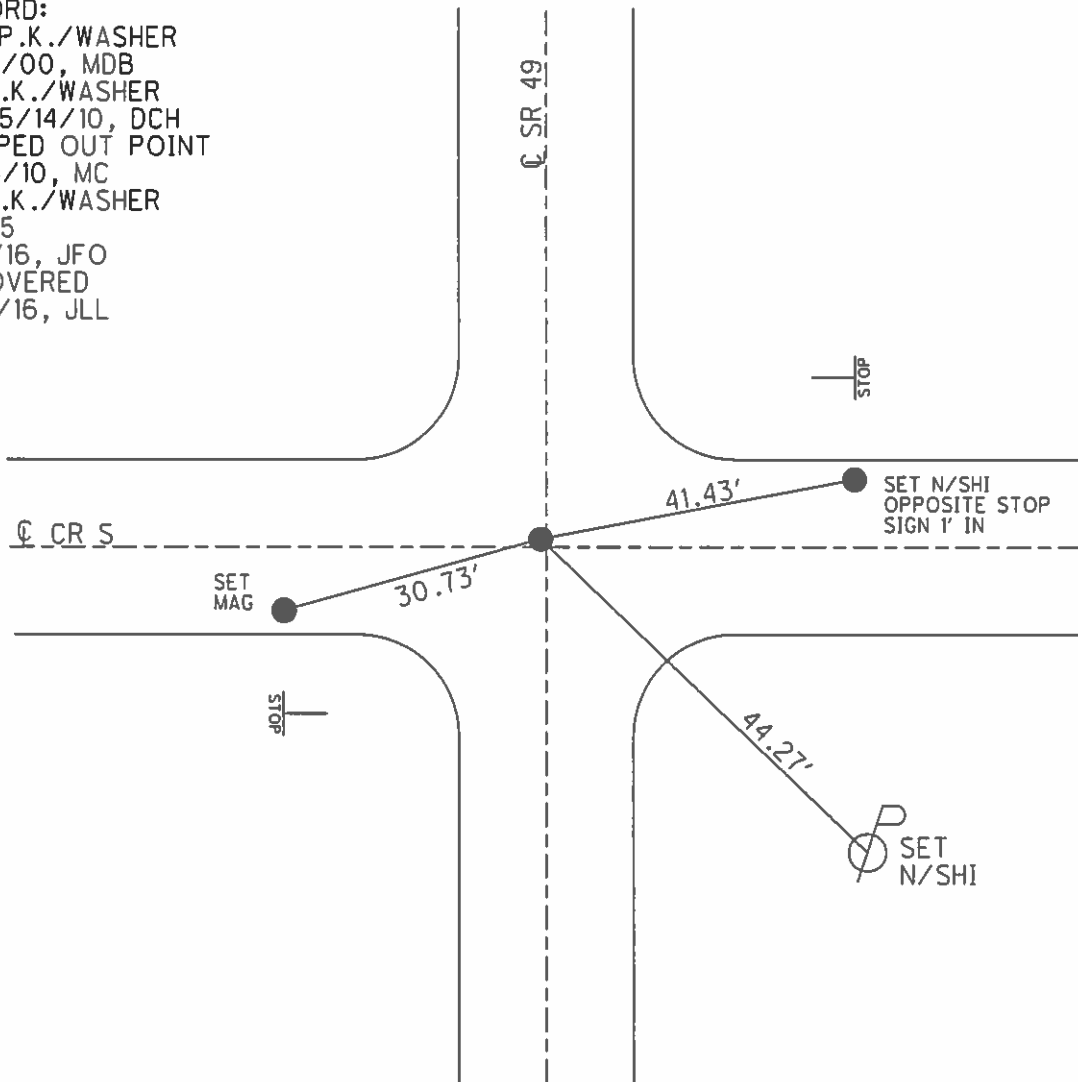
PERSONNEL \_\_\_\_\_ REFERENCE NO. 45 SHEET 10 OF 11  
 NOTES O'DONNELL DATE 4/11/16 ROUTE SR 49  
 H.C. HOMAN WEATHER CLOUDY COUNTY WILLIAMS  
 R.C. O'DONNELL TEMP. 51° TOWNSHIP NORTHWEST  
 \_\_\_\_\_ SECTION 15  
 \_\_\_\_\_ T 9 S R 4 W

TYPE MONUMENT P.K./WASHER  
 ON SURFACE - ~~BELOW~~ ON  
 LEFT - ☉ PAV'T - ~~RIGHT~~ 0.3', 1.0' N OF ☉ W  
- TO - EDGE PAVEMENT  
 S.L.M. 1068+27



GRID: NORTHING: 746364.967 EASTING: 1354730.154

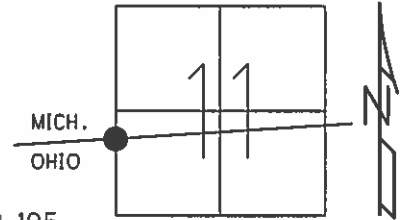
RECORD:  
 SET P.K./WASHER  
 8/24/00, MDB  
 FD P.K./WASHER  
 GPS 5/14/10, DCH  
 CHIPPED OUT POINT  
 12/15/10, MC  
 FD P.K./WASHER  
 REF 45  
 4/11/16, JFO  
 UNCOVERED  
 8/19/16, JLL



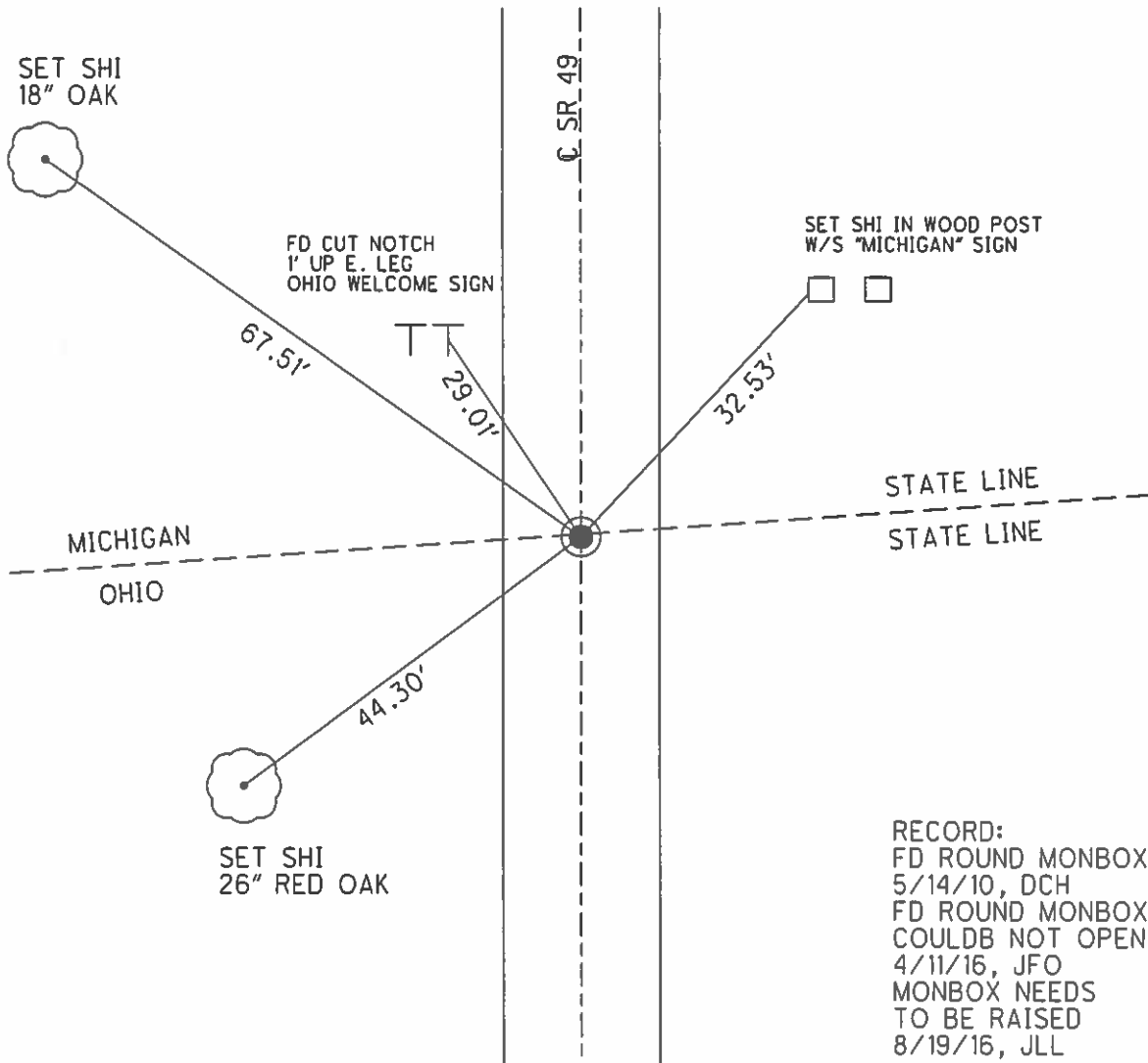
O.D.O.T. DISTRICT 2 SURVEY OFFICE (USE ONLY)

PERSONNEL \_\_\_\_\_ REFERENCE NO. 46 SHEET 11 OF 11  
 NOTES O'DONNELL DATE 4/11/16 ROUTE SR 49  
 H.C. HOMAN WEATHER CLOUDY COUNTY WILLIAMS  
 R.C. O'DONNELL TEMP. 51° TOWNSHIP NORTHWEST  
 SECTION 11  
 T 9 S R 4 W

TYPE MONUMENT ROUND MON. BOX 8"  
~~ON SURFACE~~ - BELOW 4"  
 LEFT - ☉ PAV'T - ~~RIGHT~~ ON \_\_\_\_\_  
11.9' TO LT EDGE PAVEMENT  
 S.L.M. 1085+32



GRID: NORTHING: 748061.014 EASTING: 1354762.105



RECORD:  
 FD ROUND MONBOX  
 5/14/10, DCH  
 FD ROUND MONBOX  
 COULDB NOT OPEN  
 4/11/16, JFO  
 MONBOX NEEDS  
 TO BE RAISED  
 8/19/16, JLL