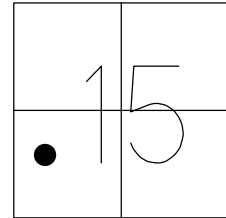


O.D.O.T. DISTRICT 2 SURVEY OFFICE (USE ONLY)

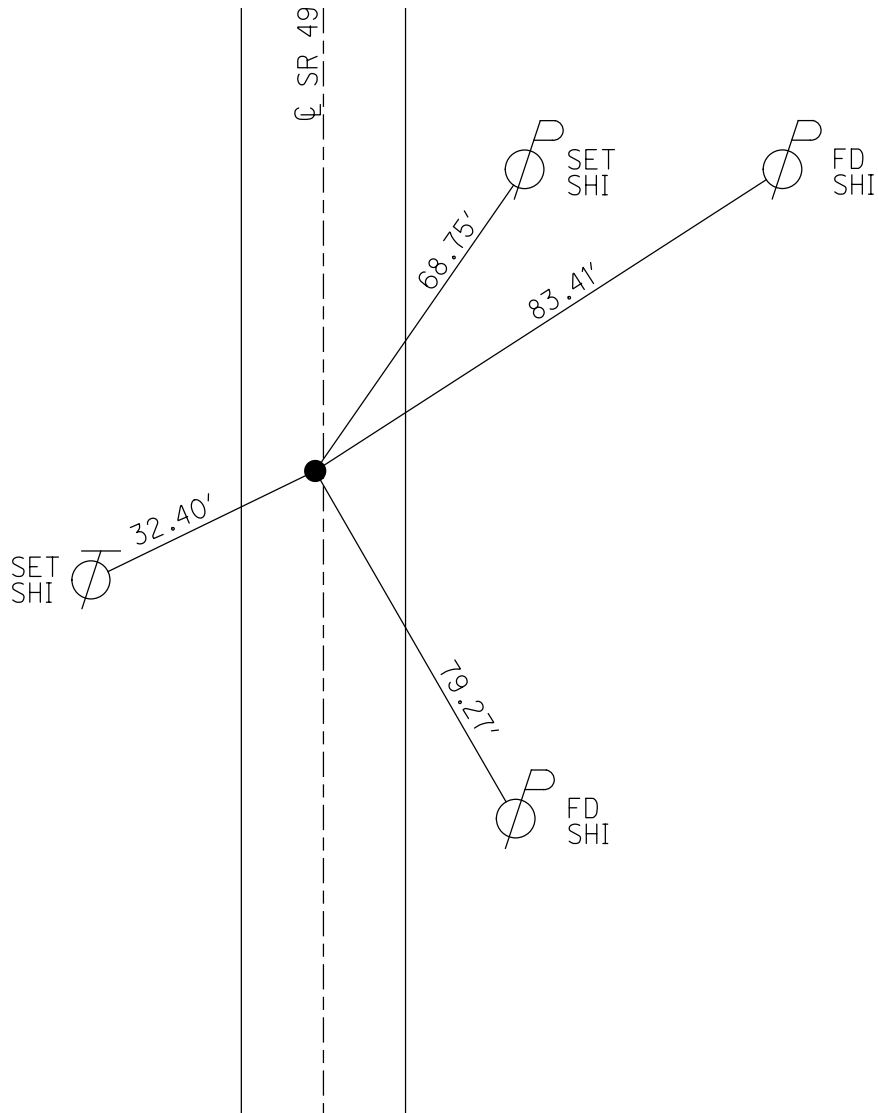
PERSONNEL _____ REFERENCE NO. 7 B SHEET 21 OF 37
 NOTES RHOADES DATE 4/1/20 ROUTE SR 49
 H.C. O'DONNELL WEATHER CLOUDY COUNTY WILLIAMS
 R.C. BALBAUGH TEMP. 42° TOWNSHIP ST. JOSEPH
 SECTION 15
 DWG BY NIESE PID 94334 T 6 N R 1 E

TYPE MONUMENT _____ P.K./WASHER _____
 ON SURFACE - ~~BELOW~~ _____ ON _____
 OFFSET \odot PAVEMENT 0.2' LT : ~~RT~~
10.3' TO LT EDGE PAVEMENT
 STATION: 172+89.04



HORZ.DATUM: NAD83 (2011) GEOID: NAVD88 2012A
 GRID: NORTHING: 666138.393 EASTING: 1352436.009

RECORD:
 1932 PLAN
 STA. 178+65.58
 FD SM.R.R.SPIKE
 6/1/00, MB
 SET P.K./WASHER
 8/23/00, MDB
 FD P.K./WASHER
 REFB7
 7/23/18, JFO
 4/1/20, JFO
 SET MAG/WASHER
 4/5/21, JFO



O.D.O.T. DISTRICT 2 SURVEY OFFICE

PERSONNEL

REFERENCE NO. 7-B

SHEET 5 OF 25

NOTES BARNHISEL

H.C. MOSEK

R.C. CANTERBURY

DATE 6-1-00

WEATHER SUNNY

TEMP. +80°

ROUTE 49

COUNTY WILLIAMS

TOWNSHIP ST. JOSEPH

SECTION 15

T6 N R 1 E

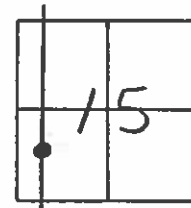
TYPE MONUMENT Sm RR Spk

ON SURFACE - ~~BELOW~~ yes

LEFT- ϵ PAV'T. - ~~RIGHT~~ 0.2'

10.3' TO LT EDGE PAVEMENT

S.L.M. 172+74



RECORD: 1932 PLAN
Sta = 178+65.58

8-23-00
Reset AK/washer
MDB

NEAR Edge of
4" PIPE LINE MARKER
1.2' down
FROM TOP

