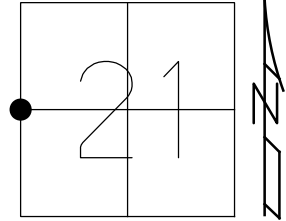


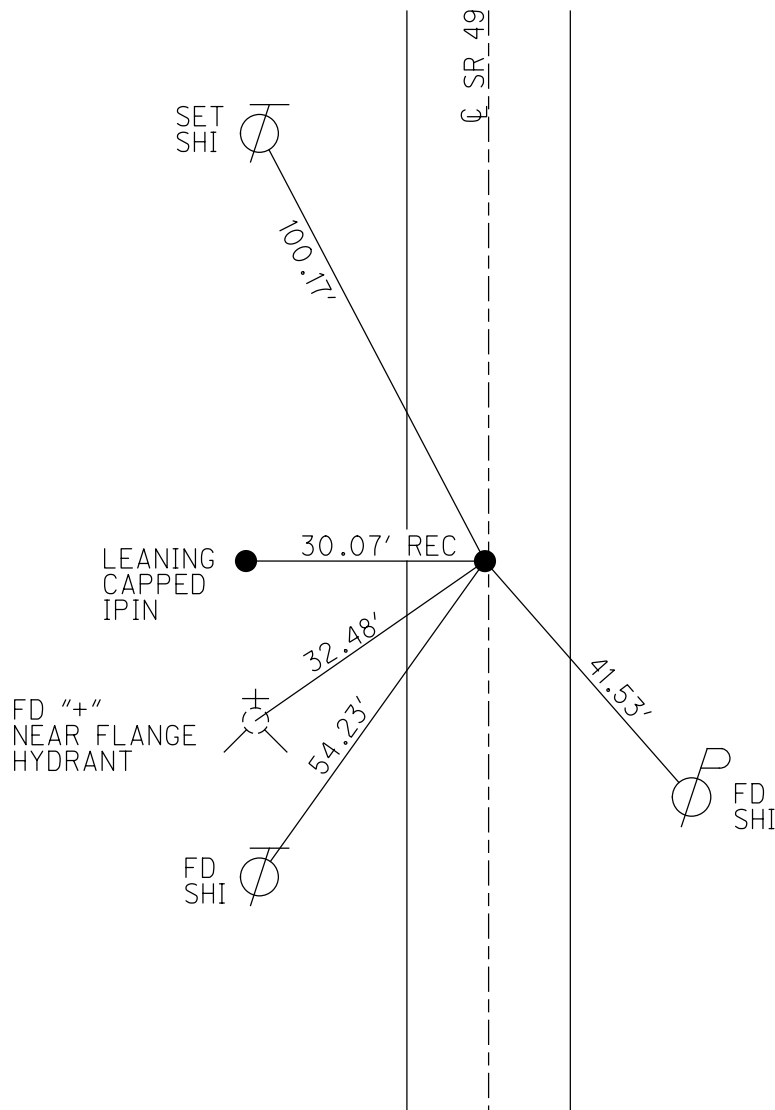
O.D.O.T. DISTRICT 2 SURVEY OFFICE (USE ONLY)

PERSONNEL _____ REFERENCE NO. 23 SHEET 2 OF 18
 NOTES RHOADES DATE 4/2/20 ROUTE SR 49
 H.C. O'DONNELL WEATHER SUNNY COUNTY WILLIAMS
 R.C. BALBAUGH TEMP. 45° TOWNSHIP FLORENCE
 DWG BY NIESE PID 94334 SECTION 21
 T 7 N R 1 E

TYPE MONUMENT MAG/WASHER
 ON SURFACE - ~~BELOW~~ ON
 OFFSET \perp PAVEMENT 0.6' LT : ~~RT~~
10.2' TO LT EDGE PAVEMENT
 STATION: 490+28.79



HORZ.DATUM: NAD83 (2011) GEOID: NAVD88 2012A
 GRID: NORTHING: 693918.483 EASTING: 1347486.987

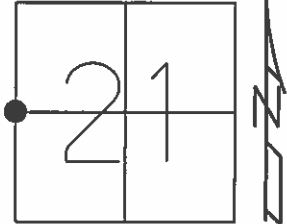


RECORD:
 SET P.K./WASHER
 8/23/00, MDB
 FD P.K.SHANK
 REF23
 2/7/11, MC
 SET MAG/WASHER
 FIN23
 9/12/12, SAH
 FD MAG/WASHER
 REF23
 10/11/18, JMR
 4/2/20, JFO
 SET MAG/WASHER
 4/6/21, DSA

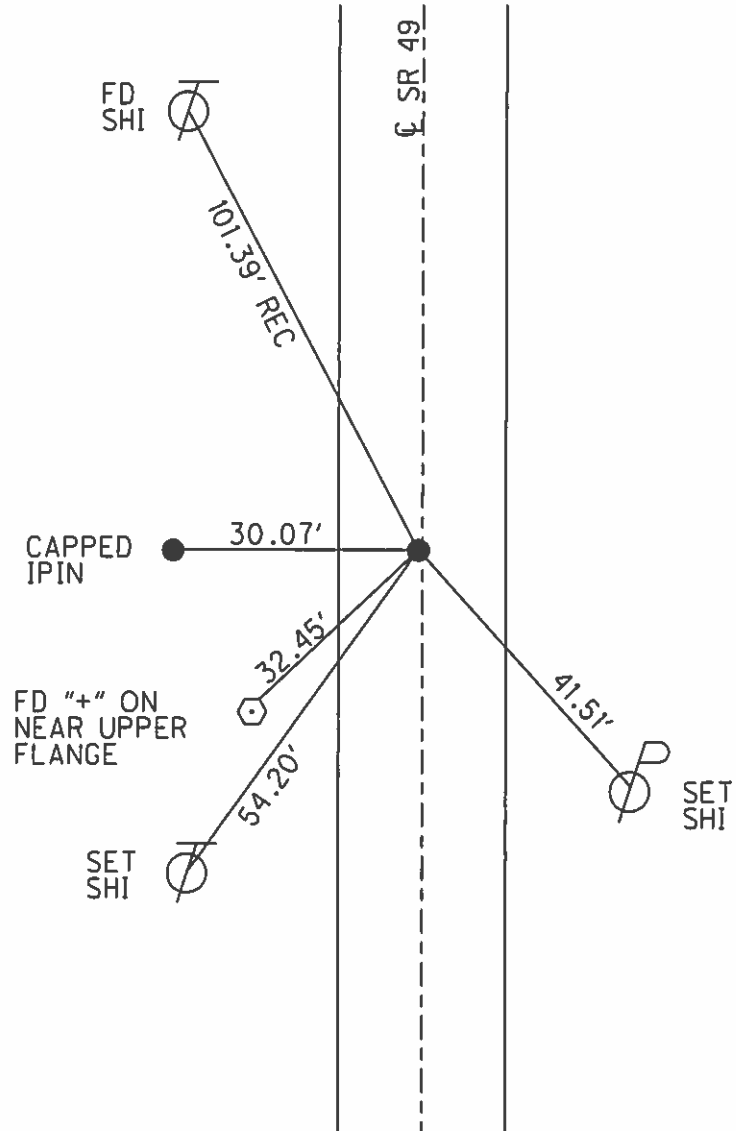
O.D.O.T. DISTRICT 2 SURVEY OFFICE (USE ONLY)

PERSONNEL _____ REFERENCE NO. 23 SHEET 2 OF 18
 NOTES HUSS DATE 5/9/12 ROUTE SR 49
 H.C. CANTERBURY WEATHER SUNNY/WINDY COUNTY WILLIAMS
 R.C. HUSS TEMP. 60° TOWNSHIP FLORENCE
 _____ SECTION 21
 _____ T 7 N R 1 E

TYPE MONUMENT P.K.SHANK
 ON SURFACE - ~~BELOW~~ ON _____
 LEFT - ☉ PAV'T - ~~RIGHT~~ 0.6'
10.2' TO LT EDGE PAVEMENT
 S.L.M. 489+54.03



Grid: Northing: 693918.516 Easting: 1347486.812



RESET P.K./WASHER
 8/23/00, MDB
 FD P.K.SHANK
 1/20/11, MC
 GPS, REF23
 2/7/11
 SET MAG/WASHER
 9/11/12, SAH
 GPS, FIN23
 9/12/12