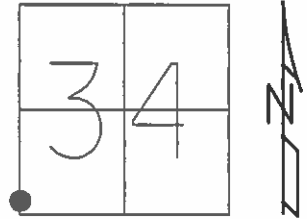


O.D.O.T. DISTRICT 2 SURVEY OFFICE (USE ONLY)

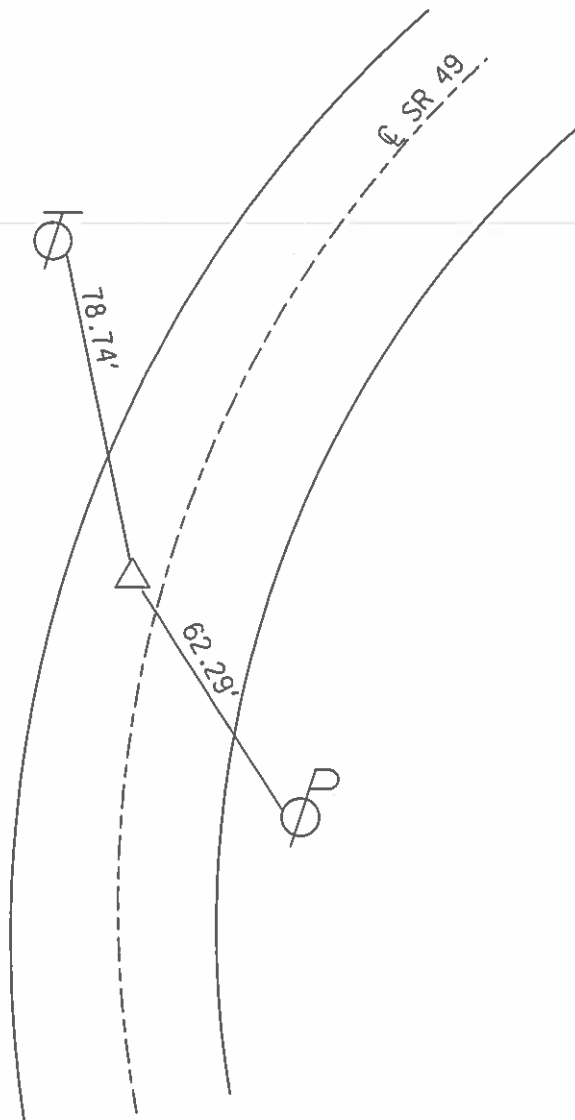
PERSONNEL _____ REFERENCE NO. 1 SHEET 1 OF 17
NOTES ROUSOS DATE 5/19/2009 ROUTE SR 49
H.C. HOMAN WEATHER SUNNY COUNTY WILLIAMS
R.C. ROUSOS TEMP. 75° TOWNSHIP ST. JOSEPH
SECTION 34
T 6 N R 1 E

TYPE MONUMENT PK NAIL
ON SURFACE - ~~BELOW~~ ON _____
LEFT - ☉ PAV'T - ~~RIGHT~~ 6.6'
3.2' TO LT EDGE PAVEMENT
S.L.M. 1+72



GRID: NORTHING: 649149.161 EASTING: 1351808.181

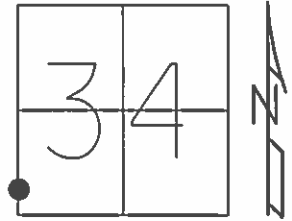
RECORD:
SET PK/WASHER
9/14/92, MB



O.D.O.T. DISTRICT 2 SURVEY OFFICE (USE ONLY)

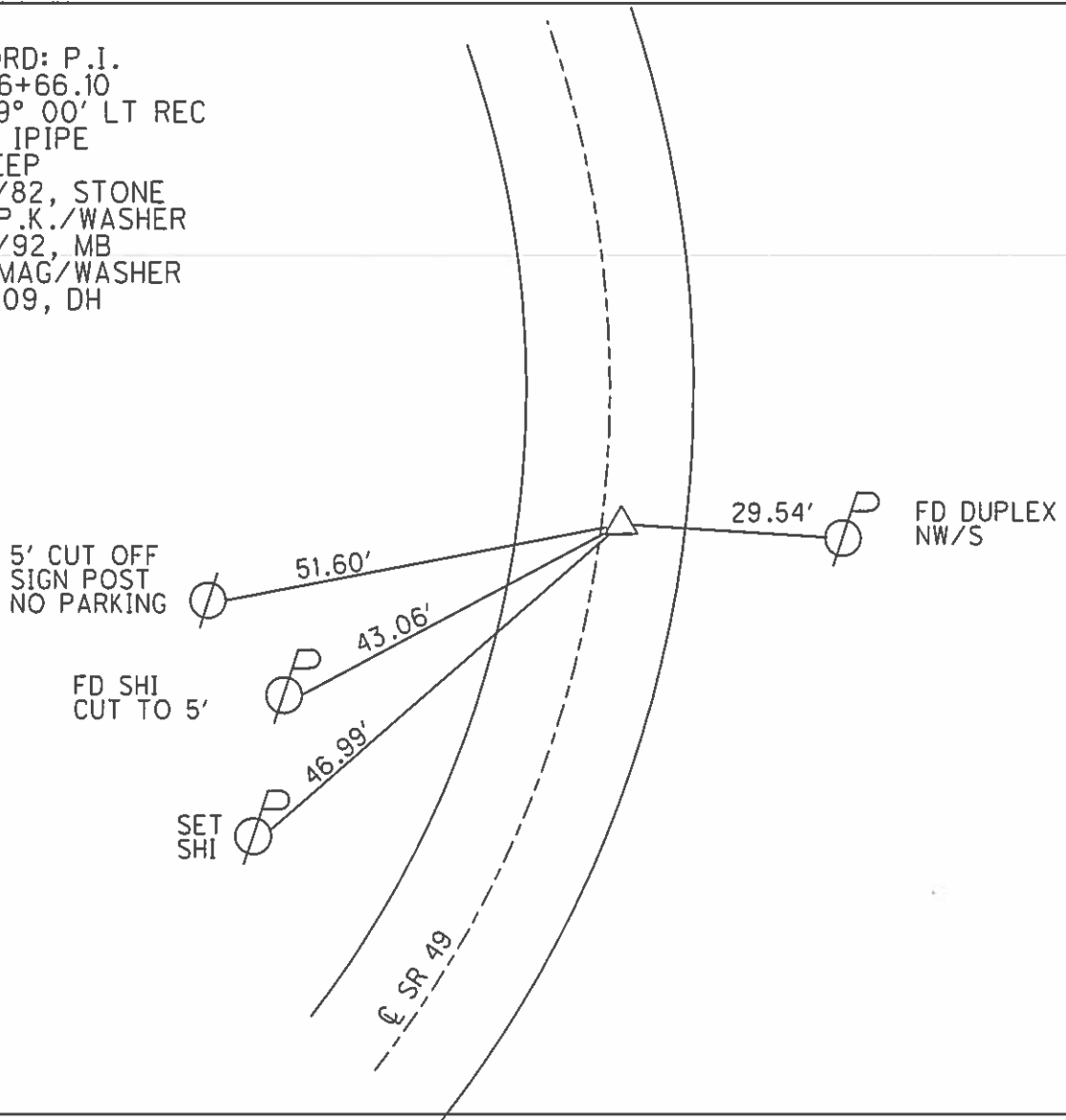
PERSONNEL	REFERENCE NO.	<u>1A</u>	SHEET	<u>2</u>	OF	<u>17</u>
NOTES	ROUSOS	DATE	<u>5-19-2009</u>	ROUTE	<u>SR 49</u>	
H.C.	<u>HOMAN</u>	WEATHER	<u>SUNNY</u>	COUNTY	<u>WILLIAMS</u>	
R.C.	<u>ROUSOS</u>	TEMP.	<u>75 F</u>	TOWNSHIP	<u>ST. JOSEPH</u>	
				SECTION	<u>34</u>	
				T. & N.	<u>R 1 E</u>	

TYPE MONUMENT MAG NAIL
 ON SURFACE - ~~BELOW~~ ON
~~LEFT~~ - CL PAV'T - RIGHT 7.0'
3.6' TO RT EDGE PAVEMENT
 S.L.M. 6+79



GRID: NORTHING: 649647.835 EASTING: 1351897.613

RECORD: P.I.
 STA. 6+66.10
 $\Delta = 9^\circ 00'$ LT REC
 FD 1" IPIPE
 2" DEEP
 7/21/82, STONE
 SET P.K./WASHER
 9/14/92, MB
 SET MAG/WASHER
 8/4/09, DH



O.D.O.T. DISTRICT 2 SURVEY OFFICE (USE ONLY)

PERSONNEL

REFERENCE NO. 2

SHEET 3 OF 37

NOTES RHOADES
 H.C. RHOADES
 R.C. WHITAKER

DATE 7/28/22
 WEATHER SUNNY
 TEMP. 76°

ROUTE SR 49
 COUNTY WILLIAMS
 TOWNSHIP ST JOSEPH
 SECTION 34
 T 6 N R 1 E

DWG BY RHOADES PID PAVETRAIN

TYPE MONUMENT MAG/WASHER

ON SURFACE - ~~BELOW~~ ON

OFFSET \varnothing PAVEMENT 0.4' ~~LT~~ : RT

11.1' TO LT EDGE PAVEMENT

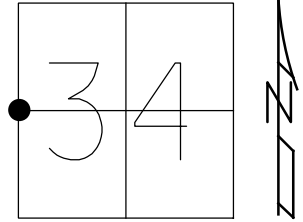
STATION: 28+19

HORZ.DATUM: NAD83 2011

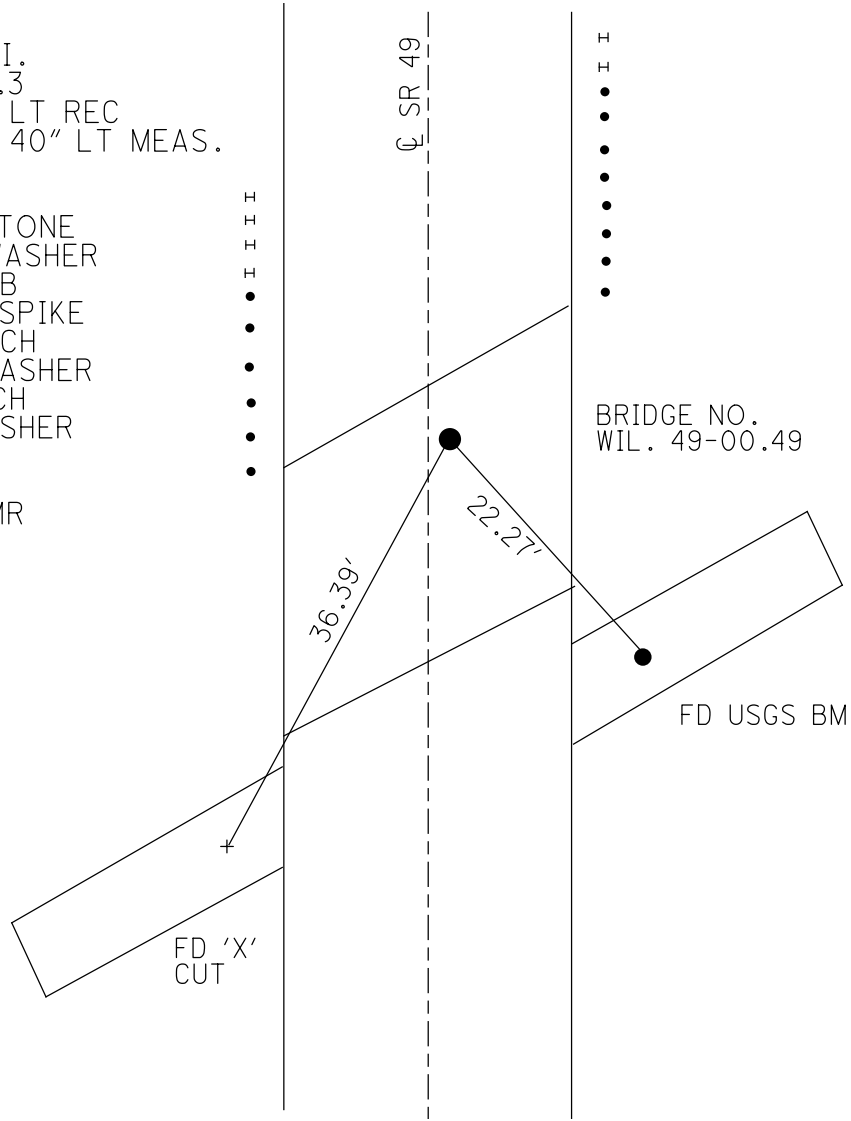
GEOID: NAVD88 2018

GRID: NORTHING: 651787.857

EASTING: 1351939.790




RECORD: P.I.
 STA. 28+09.3
 $\Delta = 0^\circ 09'$ LT REC
 $\Delta = 0^\circ 08' 40''$ LT MEAS.
 FD 1" IPIPE
 1" DOWN
 7/21/82, STONE
 SET P.K./WASHER
 9/14/92, MB
 FD SM.R.R.SPIKE
 5/19/09, DCH
 SET MAG/WASHER
 8/4/09, DCH
 FD MAG/WASHER
 REF2
 7/28/22,
 3/8/23, JMR



O.D.O.T. DISTRICT 2 SURVEY OFFICE (USE ONLY)

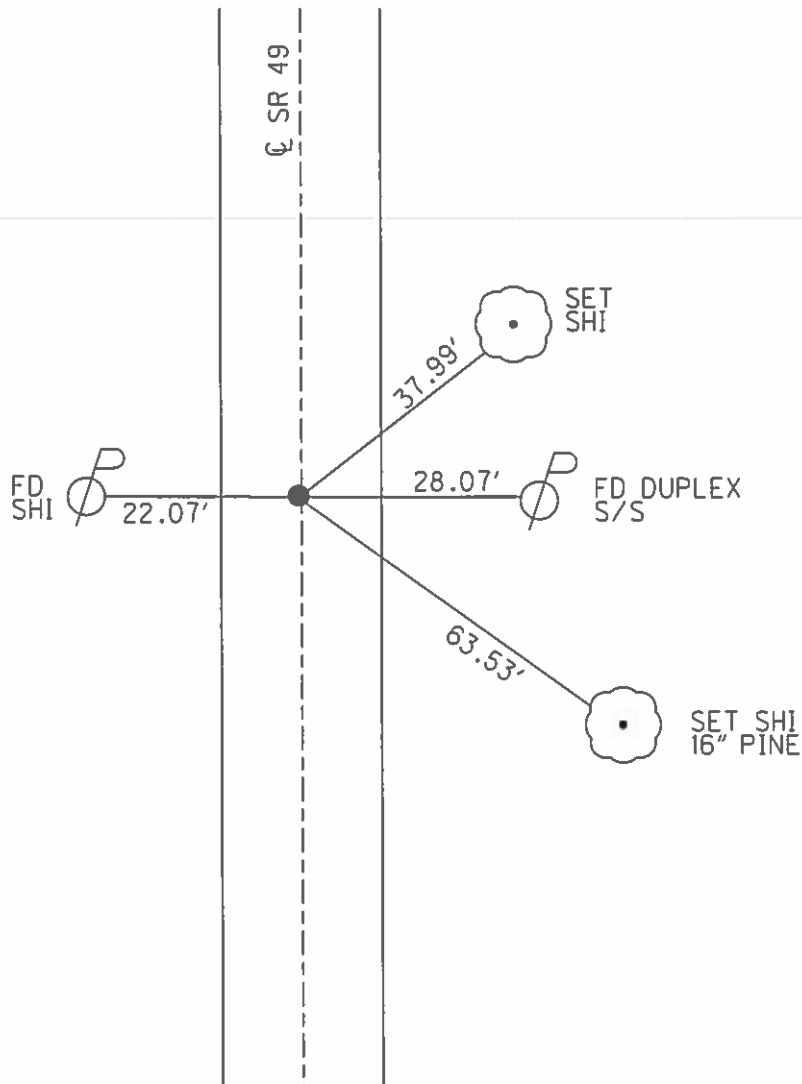
PERSONNEL _____ REFERENCE NO. 3 SHEET 4 OF 17
 NOTES ROUSOS DATE 5/19/2009 ROUTE SR 49
 H.C. HOMAN WEATHER SUNNY COUNTY WILLIAMS
 R.C. ROUSOS TEMP. 75° TOWNSHIP ST. JOSEPH
 _____ SECTION 27
 _____ T 6 N R 1 E

TYPE MONUMENT LG. RR SPK
~~ON SURFACE~~ - BELOW 1.5"
 LEFT - ☉ PAV'T - ~~RIGHT~~ 0.6'
9.7' TO LT EDGE PAVEMENT
 S.L.M. 52+97



GRID: NORTHING: 654264.951 EASTING: 1351982.383

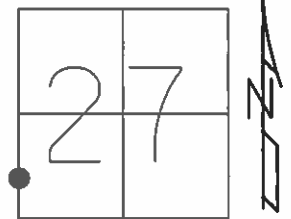
RECORD: SEC COR
 27-28-33-34
 STA. 52+88.53
 SET R.R. SPIKE
 7/21/82, STONE
 SET P.K./WASHER
 9/14/92, MB
 SET MAG/WASHER
 8/4/09, DH



O.D.O.T. DISTRICT 2 SURVEY OFFICE (USE ONLY)

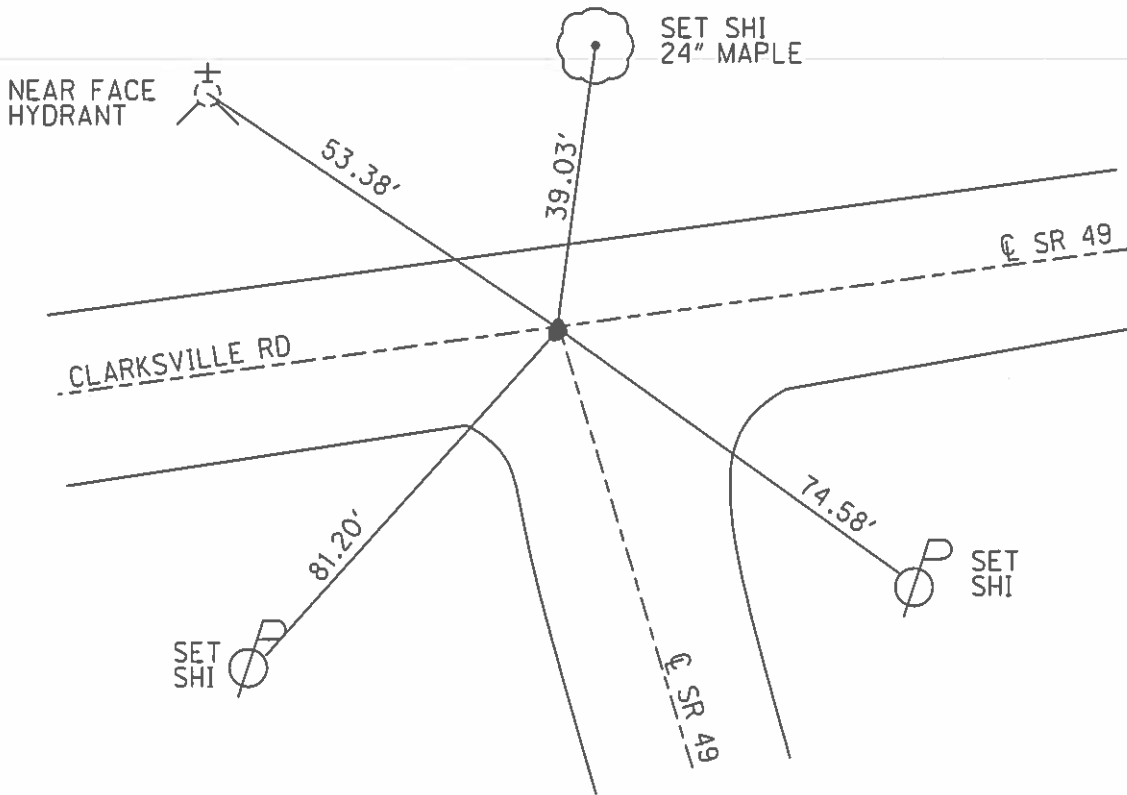
PERSONNEL	REFERENCE NO. <u>3 A</u>	SHEET <u>5</u> OF <u>17</u>
NOTES <u>ROUSOS</u>	DATE <u>5/19/2009</u>	ROUTE <u>SR 49</u>
H.C. <u>HOMAN</u>	WEATHER <u>SUNNY</u>	COUNTY <u>WILLIAMS</u>
R.C. <u>ROUSOS</u>	TEMP. <u>75°</u>	TOWNSHIP <u>ST. JOSEPH</u>
		SECTION <u>27</u>
		T <u>6</u> N R <u>1</u> E

TYPE MONUMENT LG. R.R. SPIKE
 ON SURFACE - ~~BELOW~~ 4"
 LEFT - ☉ PAV'T - RIGHT ON
12.0' TO LT EDGE PAVEMENT
 S.L.M. 61+57



GRID: NORTHING: 655112.466 EASTING: 1352000.345

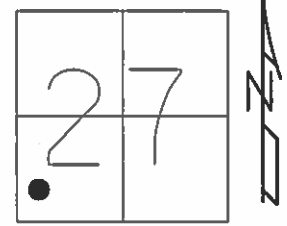
RECORD:
 SET MAG/WASHER
 8-4-2009, DCH



O.D.O.T. DISTRICT 2 SURVEY OFFICE (USE ONLY)

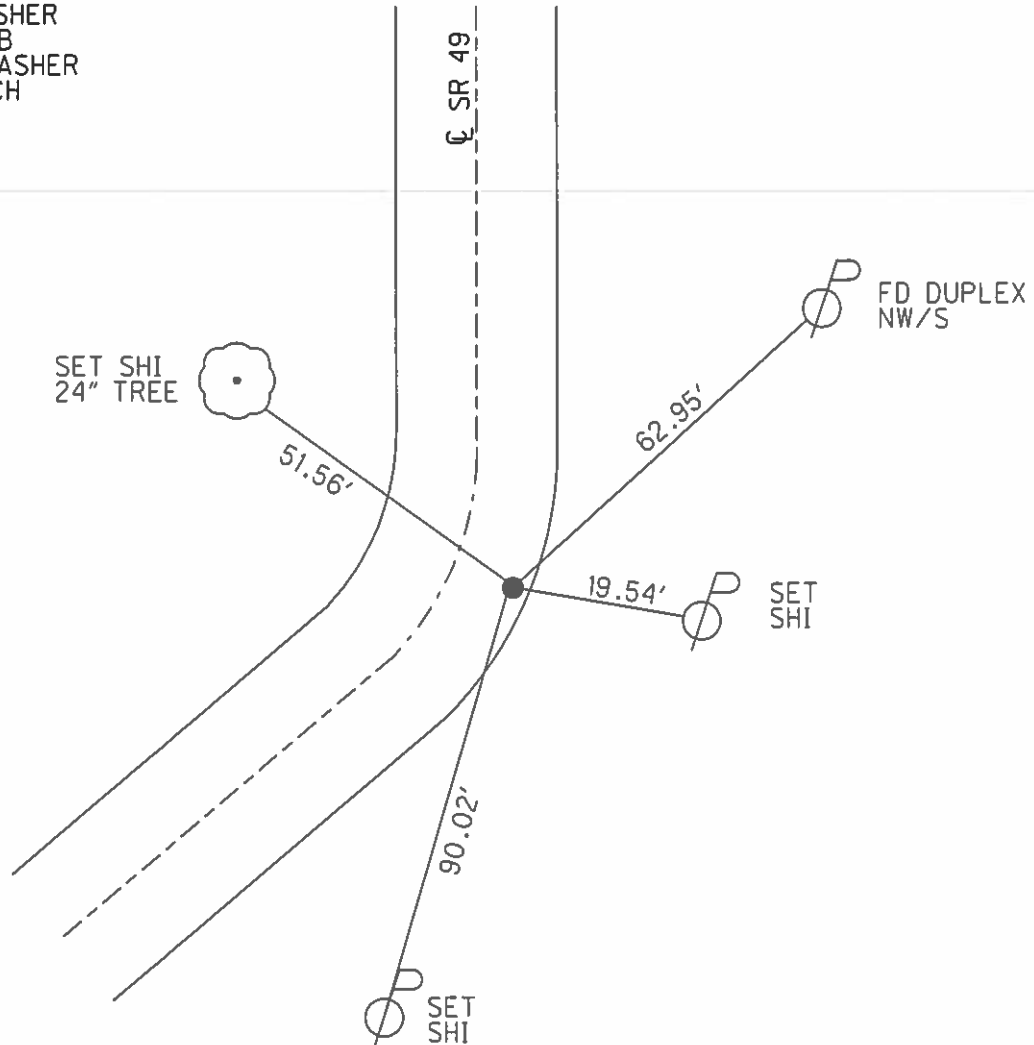
PERSONNEL _____ REFERENCE NO. 3 B SHEET 6 OF 17
 NOTES ROUSOS DATE 5/19/2009 ROUTE SR. 49
 H.C. HOMAN WEATHER SUNNY COUNTY WILLIAMS
 R.C. ROUSOS TEMP. 75° TOWNSHIP ST. JOSEPH
 _____ SECTION 27
 _____ T6 N R1 E

TYPE MONUMENT P.K.NAIL
 ON SURFACE - ~~BELOW~~ ON
~~LEFT~~ - CL PAV'T - RIGHT 15'
- TO - EDGE PAVEMENT
 S.L.M. 64+72



GRID: NORTHING:655338.743 EASTING: 1352237.206

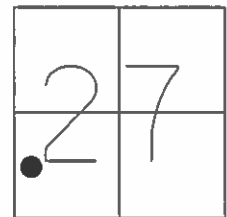
RECORD:
 SET PK/WASHER
 9/14/92, MB
 SET MAG/WASHER
 8/4/09, DCH



O.D.O.T. DISTRICT 2 SURVEY OFFICE (USE ONLY)

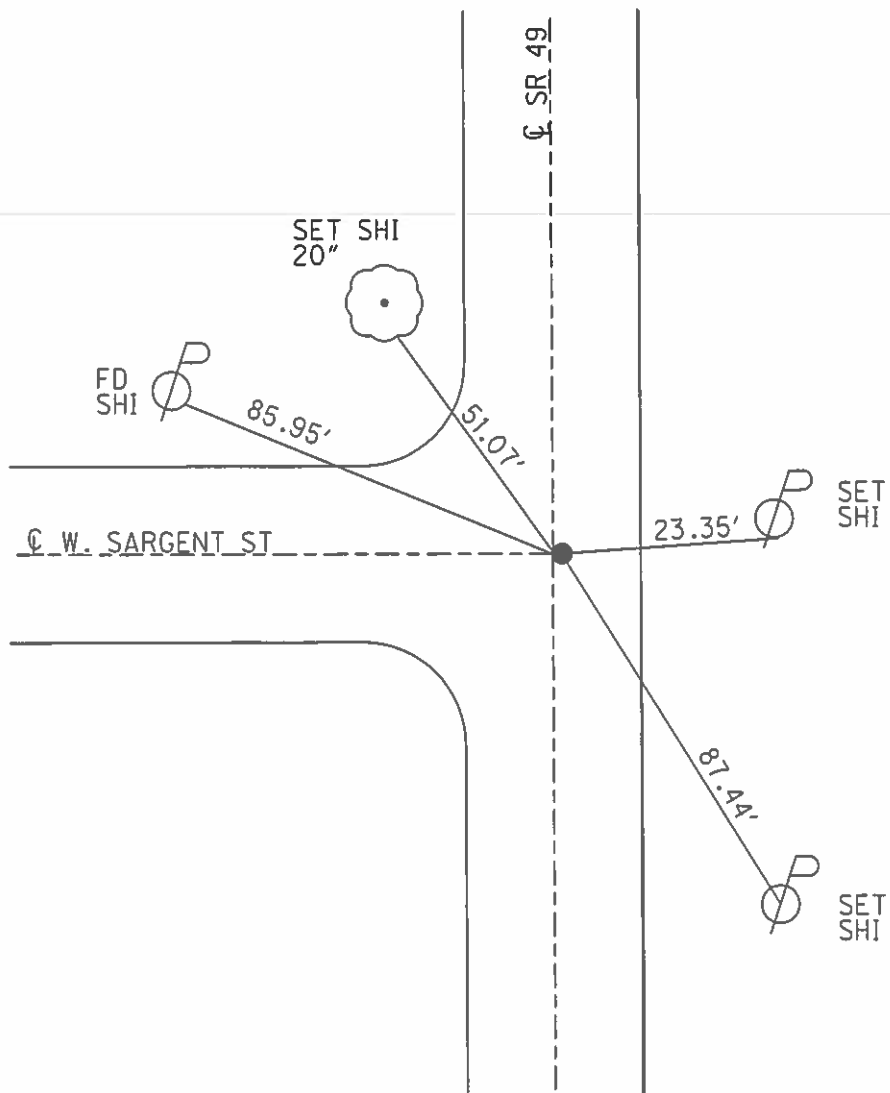
PERSONNEL _____ REFERENCE NO. 3 C SHEET 7 OF 17
 NOTES ROUSOS DATE 5/19/2009 ROUTE SR 49
 H.C. HOMAN WEATHER SUNNY COUNTY WILLIAMS
 R.C. ROUSOS TEMP. 75° TOWNSHIP ST. JOSEPH
 _____ SECTION 27
 _____ T 6 N R 1 E

TYPE MONUMENT P.K.NAIL
 ON SURFACE - ~~BELOW~~ ON _____
~~LEFT~~ - Q PAV'T - RIGHT 1.0'
15.4' TO RT EDGE PAVEMENT
 S.L.M. 67+51



GRID: NORTHING: 655627.146 EASTING: 1352243.099

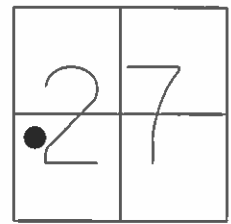
RECORD:
 SET PK/WASHER
 9/14/92, MB
 SET MAG/WASHER
 8/4/09, DCH



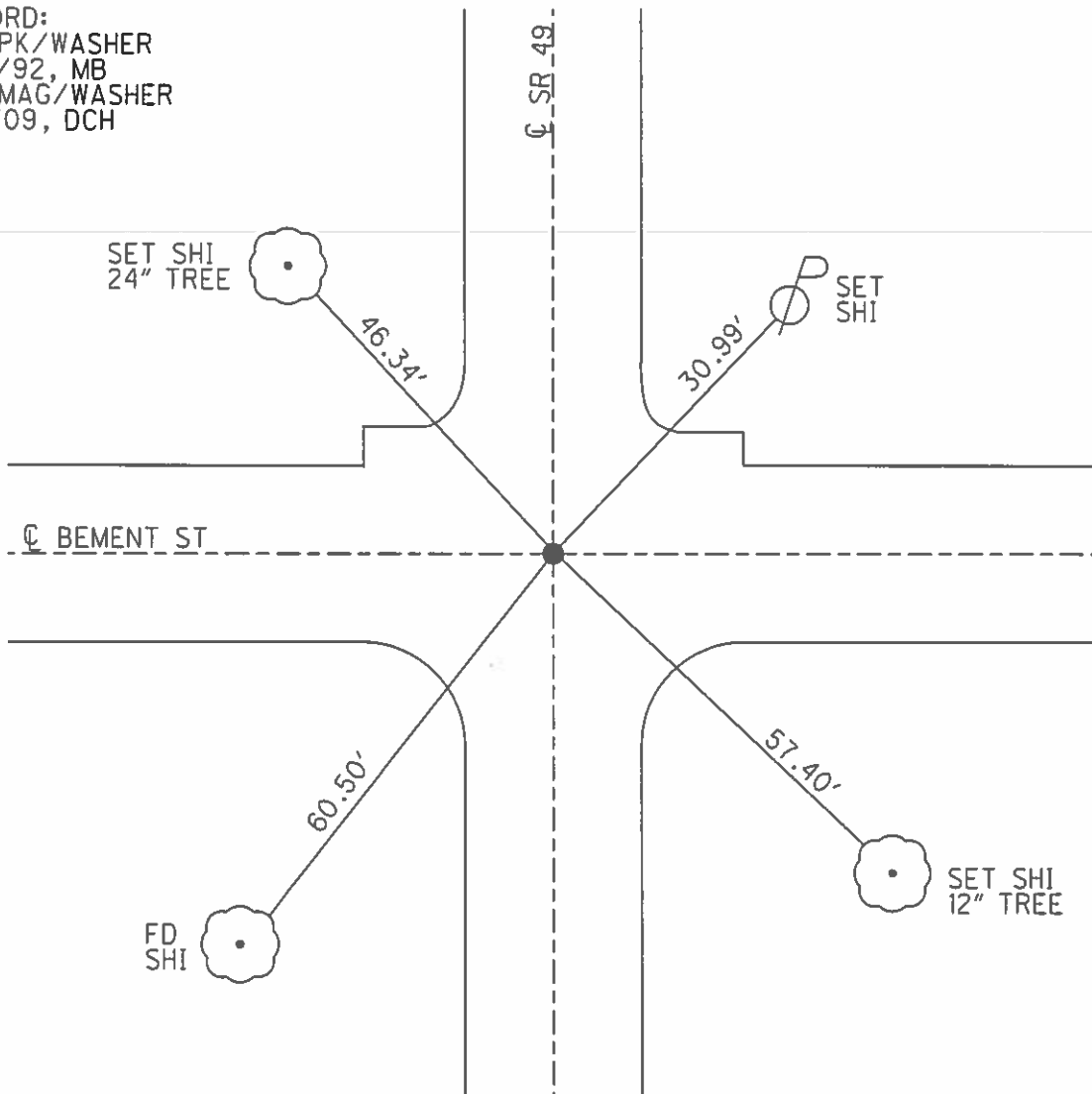
O.D.O.T. DISTRICT 2 SURVEY OFFICE (USE ONLY)

PERSONNEL	REFERENCE NO.	3 D SHEET	8 OF 17
NOTES ROUSOS	DATE 5/19/2009	ROUTE	SR. 49
H.C. HOMAN	WEATHER SUNNY	COUNTY	WILLIAMS
R.C. ROUSOS	TEMP. 75°	TOWNSHIP	ST. JOSEPH
		SECTION	27
		T 6 N	R 1 E

TYPE MONUMENT P.K.NAIL
~~ON SURFACE~~ - BELOW 4"
 LEFT - ☉ PAV'T - RIGHT ON
16.3' TO LT EDGE PAVEMENT
 S.L.M. 75+35
 GRID: NORTHING: 656409.816 EASTING: 1352259.386



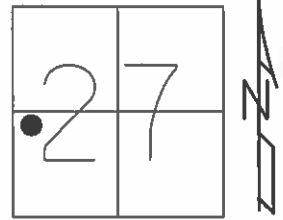
RECORD:
 SET PK/WASHER
 9/14/92, MB
 SET MAG/WASHER
 8/4/09, DCH



O.D.O.T. DISTRICT 2 SURVEY OFFICE (USE ONLY)

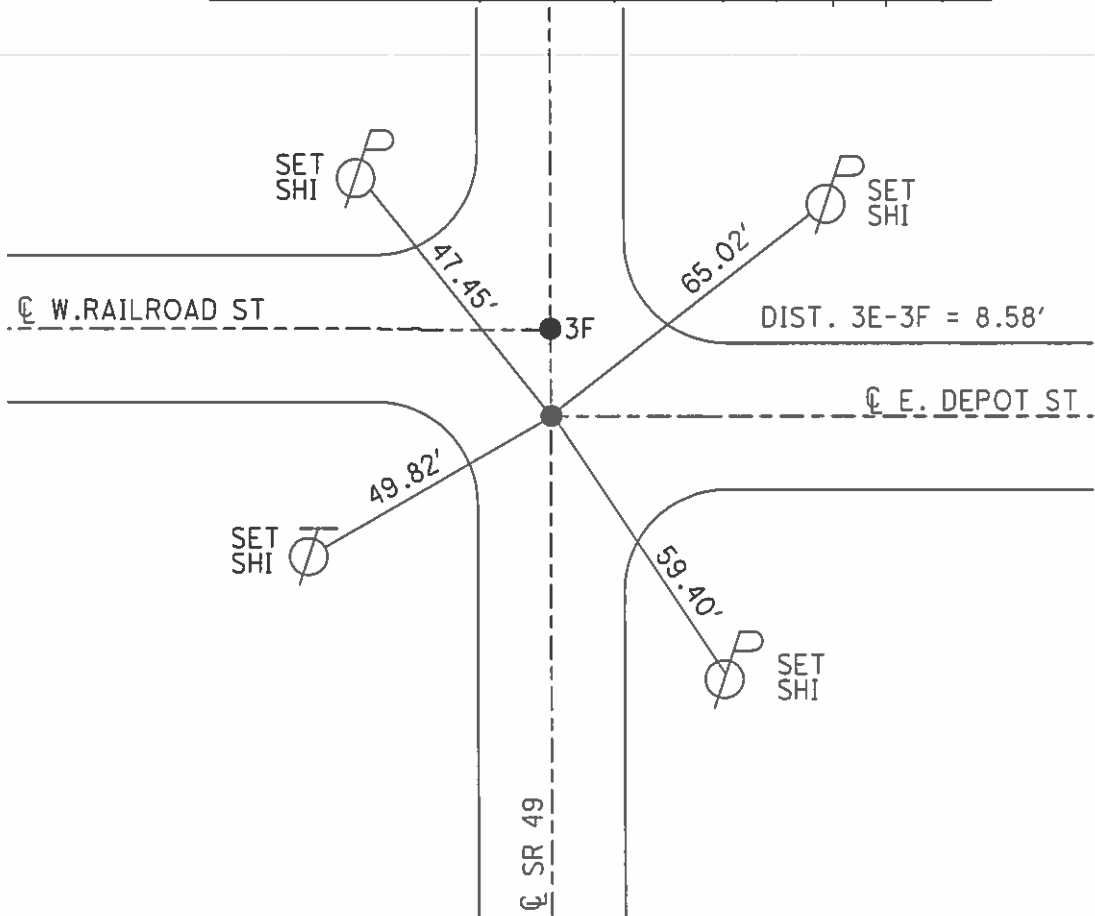
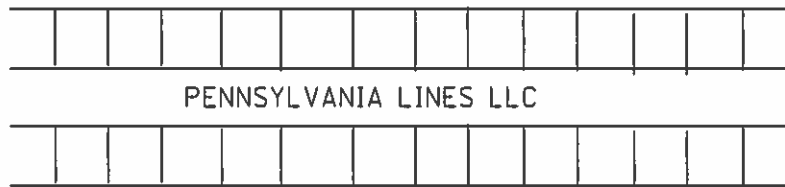
PERSONNEL _____ REFERENCE NO. 3 E SHEET 9 OF 17
 NOTES ROUSOS DATE 5/20/09 ROUTE SR 49
 H.C. HOMAN WEATHER CLOUDY COUNTY WILLIAMS
 R.C. ROUSOS TEMP. 64° TOWNSHIP ST. JOSEPH
 _____ SECTION 27
 _____ T 6 N R 1 E

TYPE MONUMENT P.K.NAIL
 ON SURFACE - ~~BELOW~~ ON _____
 LEFT - ☉ PAV'T - RIGHT ON _____
16.0' TO RT EDGE PAVEMENT
 S.L.M. 78+72



GRID: NORTHING: 656753.575 EASTING: 1352266.496

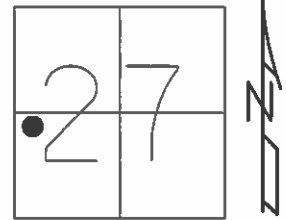
RECORD:
 SET PK/WASHER
 9/14/92, MB
 SET MAG/WASHER
 5/20/09, DCH



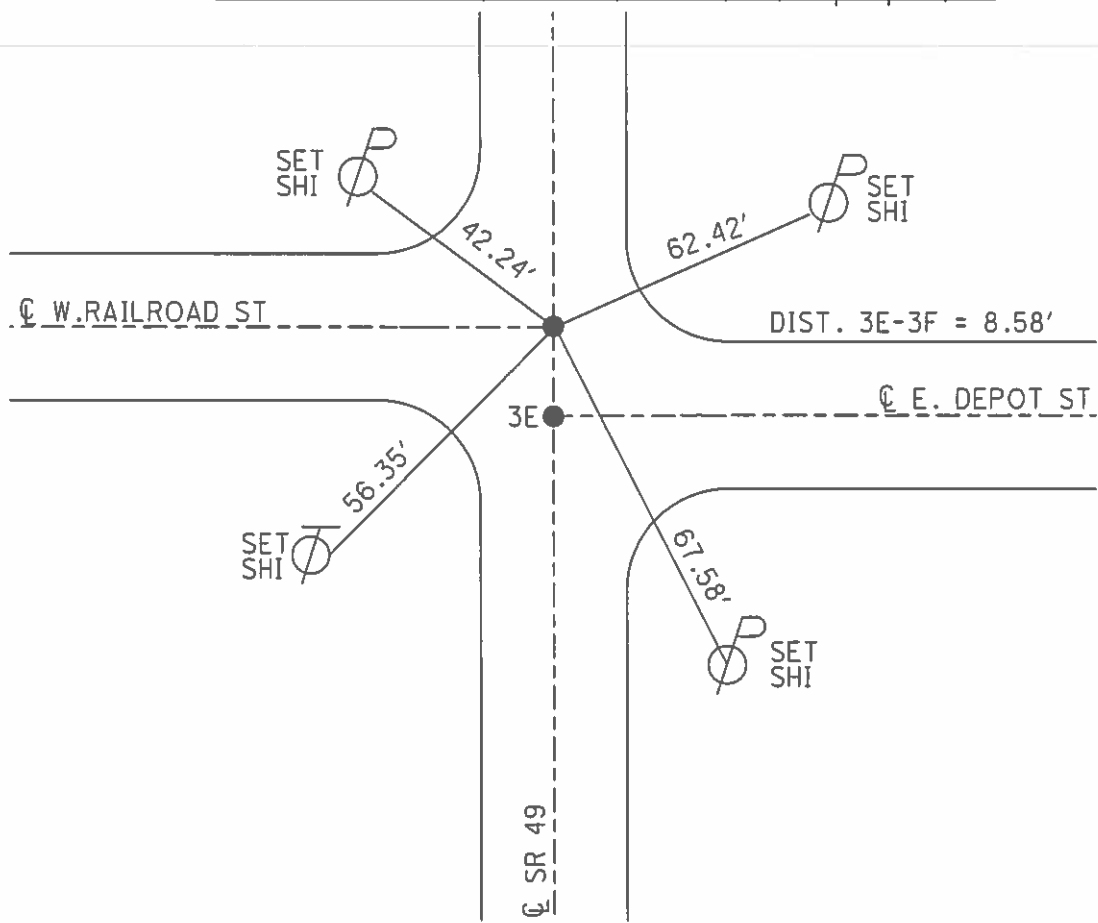
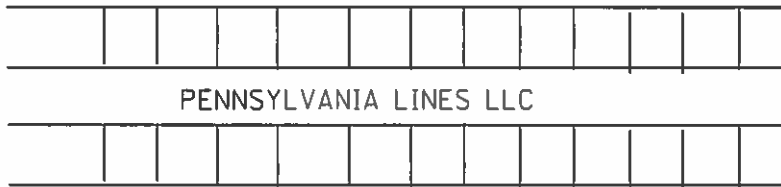
O.D.O.T. DISTRICT 2 SURVEY OFFICE (USE ONLY)

PERSONNEL _____ REFERENCE NO. 3 F SHEET 10 OF 17
 NOTES ROUSOS DATE 5/20/09 ROUTE SR 49
 H.C. HOMAN WEATHER CLOUDY COUNTY WILLIAMS
 R.C. ROUSOS TEMP. 64 ° TOWNSHIP ST. JOSEPH
 _____ SECTION 27
 _____ T 6 N R 1 E

TYPE MONUMENT P.K.NAIL
 ON SURFACE - ~~BELOW~~ ON
 LEFT - ☉ PAV'T - RIGHT ON
16.0' TO RT EDGE PAVEMENT
 S.L.M. 78+80
 GRID: NORTHING: 656745.008 EASTING: 1352266.338



RECORD:
 SET PK/WASHER
 9/14/92, MB
 SET MAG/WASHER
 5/20/09, DCH

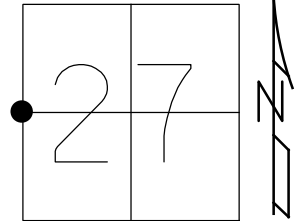


O.D.O.T. DISTRICT 2 SURVEY OFFICE (USE ONLY)

PERSONNEL _____ REFERENCE NO. 4 SHEET 11 OF 37
 NOTES TRENKA DATE 7/16/18 ROUTE SR 49
 H.C. LEU WEATHER CLOUDY COUNTY WILLIAMS
 R.C. HAGEMEYER TEMP. 75° TOWNSHIP ST. JOSEPH
 _____ SECTION 27
 _____ T 6 N R 1 E

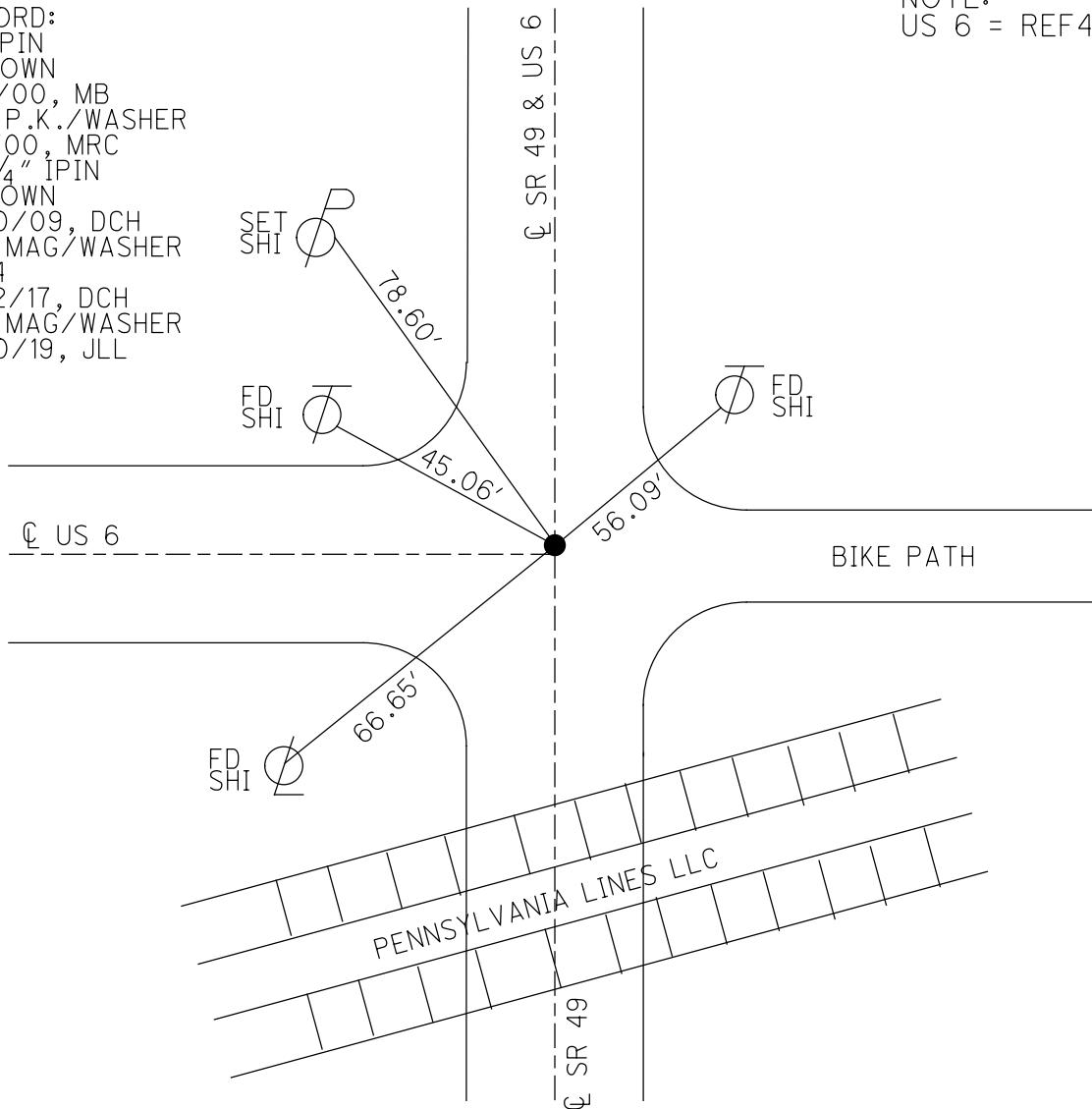
TYPE MONUMENT MAG NAIL
 ON SURFACE - ~~BELOW~~ ON
~~LEFT~~ - CL PAV'T - RIGHT 0.9', 8' N OF CL E
- TO - EDGE PAVEMENT
 S.L.M. 80+46

GRID: NORTHING: 656967.293 EASTING: 1352370.918



RECORD:
 FD IPIN
 4" DOWN
 5/3/00, MB
 SET P.K./WASHER
 8/1/00, MRC
 FD 3/4" IPIN
 6" DOWN
 5/20/09, DCH
 SET MAG/WASHER
 REF4
 2/22/17, DCH
 SET MAG/WASHER
 9/20/19, JLL

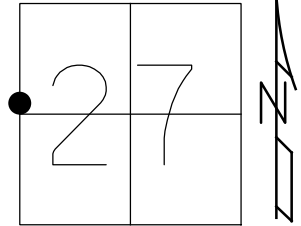
NOTE:
 US 6 = REF4



O.D.O.T. DISTRICT 2 SURVEY OFFICE (USE ONLY)

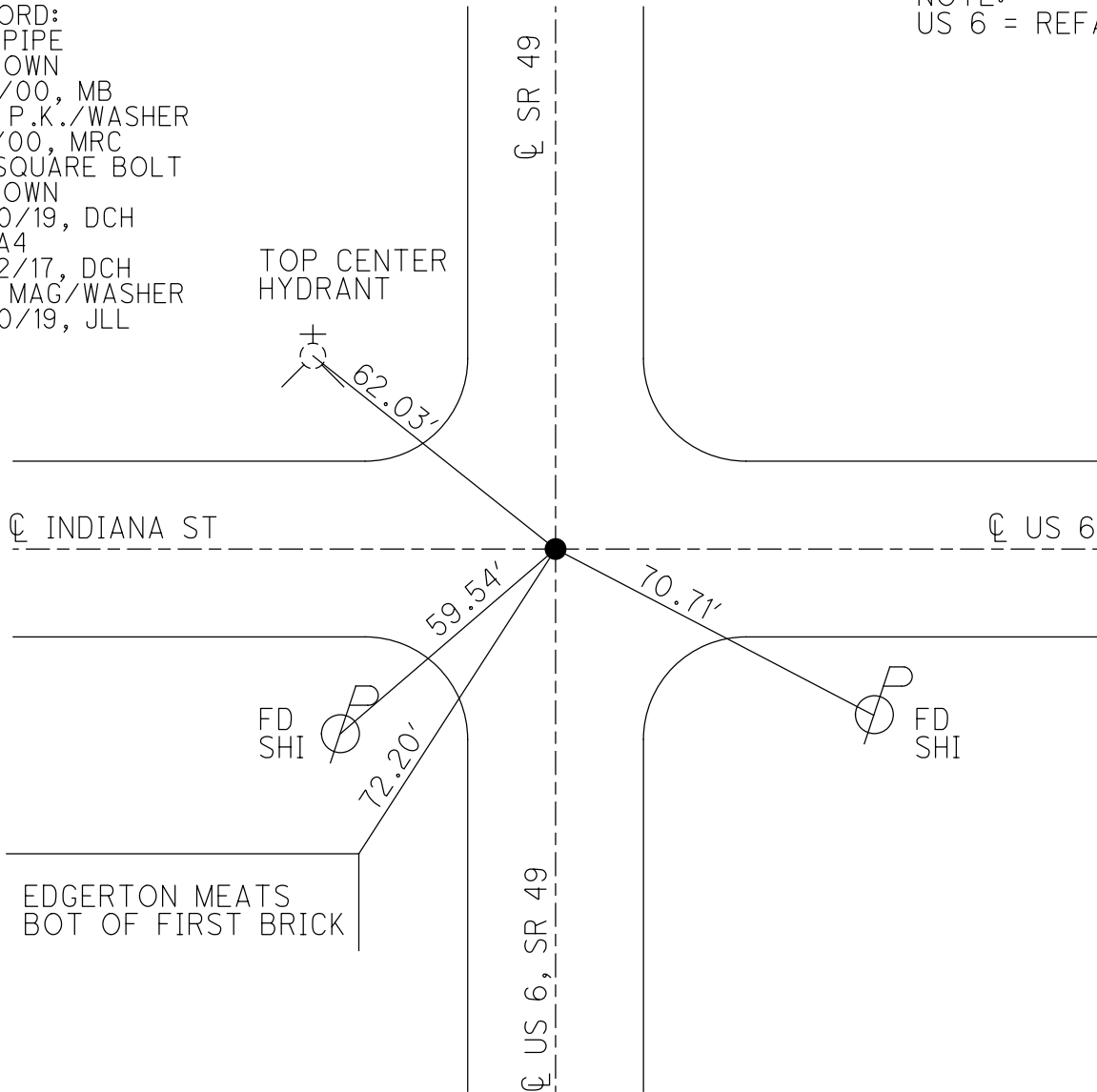
PERSONNEL _____ REFERENCE NO. 4 A SHEET 11 OF 17
 NOTES TRENKA DATE 7/16/18 ROUTE SR 49
 H.C. LEU WEATHER CLOUDY COUNTY WILLIAMS
 R.C. HAGEMeyer TEMP. 75° TOWNSHIP ST. JOSEPH
 _____ SECTION 27
 _____ T 6 N R 1 E

TYPE MONUMENT SQUARE BOLT
~~ON SURFACE~~ - BELOW 2"
~~LEFT - C~~ PAV'T - ~~RIGHT ON~~
- TO - EDGE PAVEMENT
 S.L.M. 83+36
 GRID: NORTHING: 657257.313 EASTING: 1352376.426



RECORD:
 FD IPIPE
 4" DOWN
 5/3/00, MB
 SET P.K./WASHER
 8/1/00, MRC
 FD SQUARE BOLT
 2" DOWN
 5/20/19, DCH
 REFA4
 2/22/17, DCH
 SET MAG/WASHER
 9/20/19, JLL

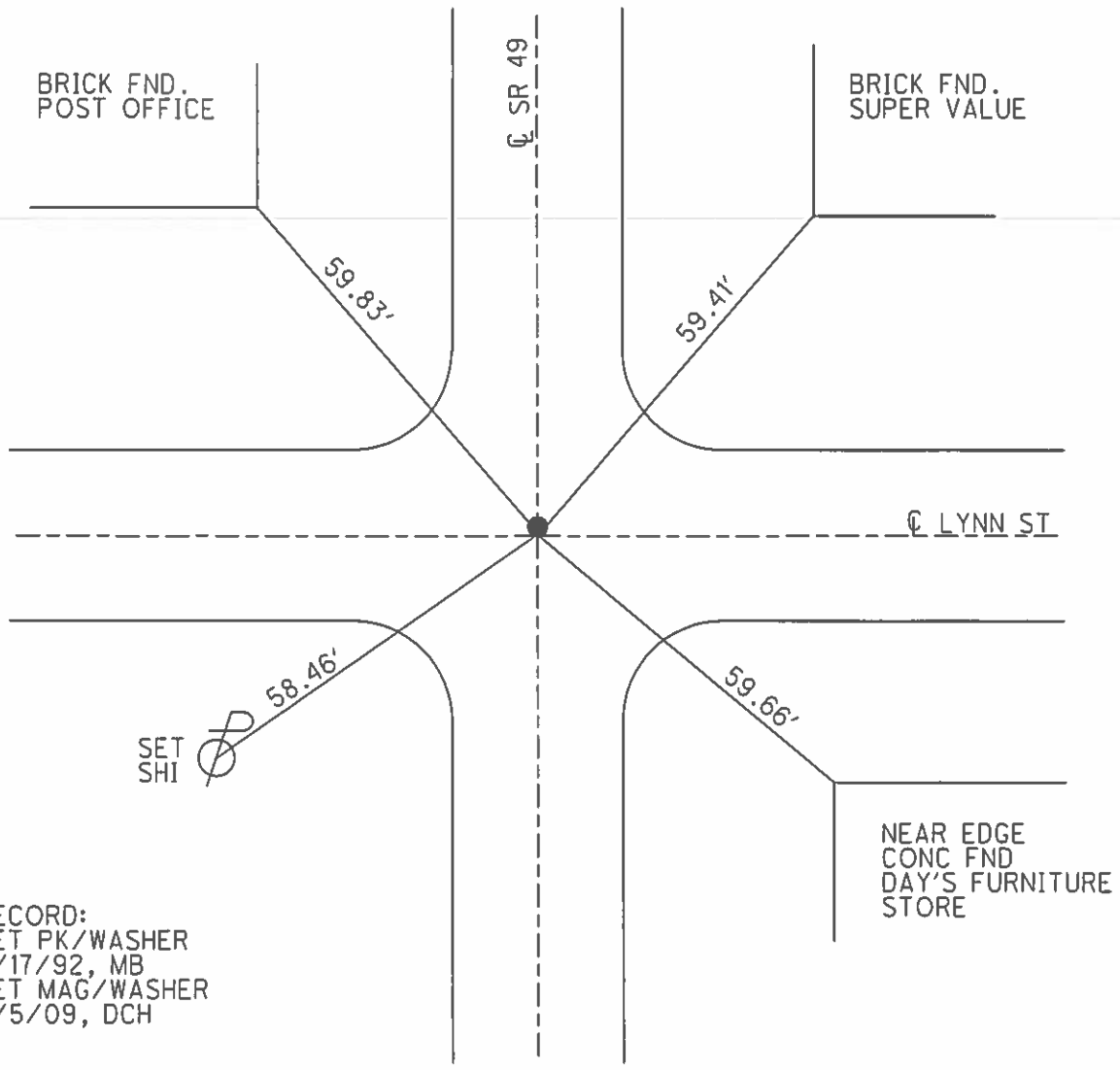
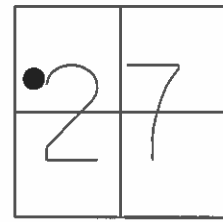
NOTE:
 US 6 = REFA4



O.D.O.T. DISTRICT 2 SURVEY OFFICE (USE ONLY)

PERSONNEL _____ REFERENCE NO. 4 B SHEET 13 OF 17
 NOTES ROUSOS DATE 5/20/09 ROUTE SR 49
 H.C. HOMAN WEATHER CLOUDY COUNTY WILLIAMS
 R.C. ROUSOS TEMP. 64° TOWNSHIP ST. JOSEPH
 _____ SECTION 27
 _____ T 6 N R 1 E

TYPE MONUMENT P.K.NAIL
 ON SURFACE - ~~BELOW~~ ON _____
 LEFT - ☉ PAV'T - RIGHT ON, 2' N OF ☉ E&W
- TO - EDGE PAVEMENT
 S.L.M. 87+27
 GRID: NORTHING: 657602.510 EASTING: 1352284.610

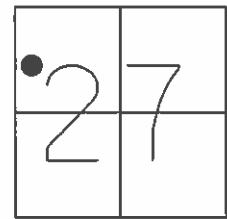


RECORD:
 SET PK/WASHER
 9/17/92, MB
 SET MAG/WASHER
 8/5/09, DCH

O.D.O.T. DISTRICT 2 SURVEY OFFICE (USE ONLY)

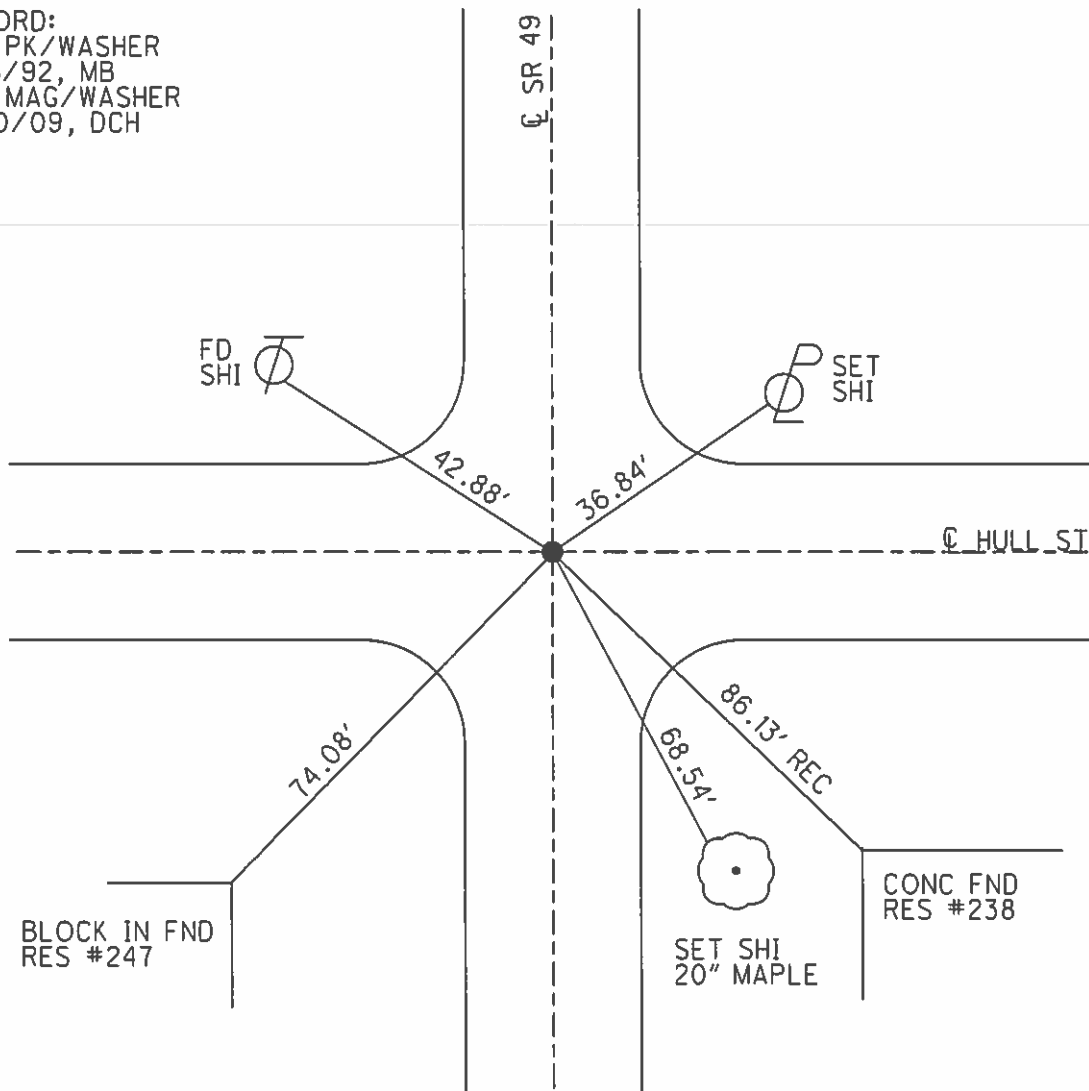
PERSONNEL _____ REFERENCE NO. 4 C SHEET 14 OF 17
 NOTES ROUSOS DATE 5/20/09 ROUTE SR 49
 H.C. HOMAN WEATHER CLOUDY COUNTY WILLIAMS
 R.C. ROUSOS TEMP. 64° TOWNSHIP ST. JOSEPH
 _____ SECTION 27
 _____ T 6 N R 1 E

TYPE MONUMENT P.K.NAIL
 ON SURFACE - ~~BELOW~~ 2"
 LEFT - ☉ PAV'T - RIGHT ON
- TO - EDGE PAVEMENT
 S.L.M. 91+14



GRID: NORTHING: 657988.745 EASTING: 1352292.648

RECORD:
 SET PK/WASHER
 9/16/92, MB
 SET MAG/WASHER
 5/20/09, DCH

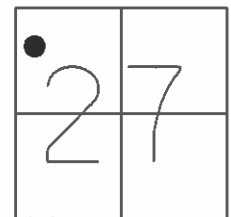


CONC FND
 RES #238

O.D.O.T. DISTRICT 2 SURVEY OFFICE (USE ONLY)

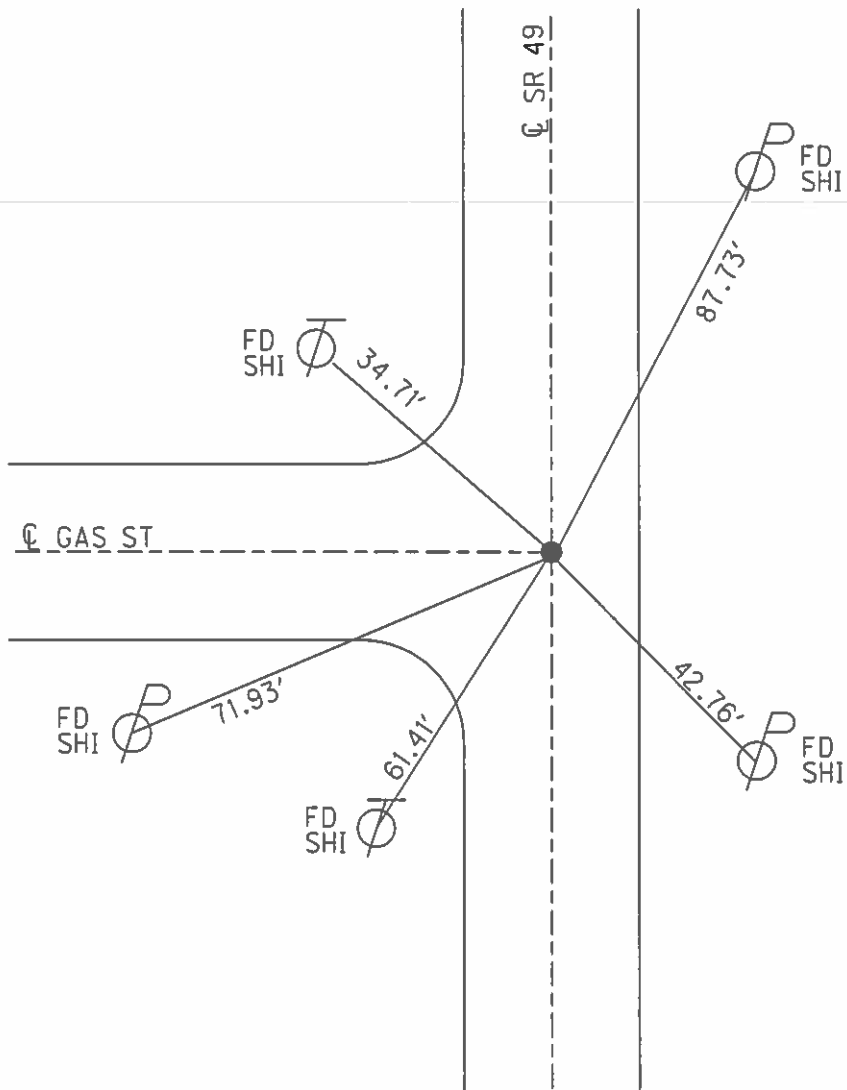
PERSONNEL _____ REFERENCE NO. 4 CD SHEET 15 OF 17
 NOTES ROUSOS DATE 5/20/09 ROUTE SR 49
 H.C. HOMAN WEATHER CLOUDY COUNTY WILLIAMS
 R.C. ROUSOS TEMP. 64° TOWNSHIP ST. JOSEPH
 _____ SECTION 27
 _____ T 6 N R 1 E

TYPE MONUMENT P.K.NAIL
 ON SURFACE - ~~BELOW~~ ON _____
 LEFT - ☉ PAV'T - RIGHT ON _____
24.0' TO LT EDGE PAVEMENT
 S.L.M. 96+52



GRID: NORTHING: 658527.196 EASTING: 1352303.548

RECORD:
 SET PK/WASHER
 9/16/92, MB
 SET MAG/WASHER
 5/20/09, DCH



O.D.O.T. DISTRICT 2 SURVEY OFFICE (USE ONLY)

PERSONNEL _____

REFERENCE NO. 5

SHEET 16 OF 37

NOTES ROUSOS

DATE 8/04/09

ROUTE SR 49

H.C. HOMAN

WEATHER PTLY CLOUDY

COUNTY WILLIAMS

R.C. ROUSOS

TEMP. 80°

TOWNSHIP ST. JOSEPH

SECTION 22

DWG BY NIESE PID 94334

T 6 N R 1 E

TYPE MONUMENT P.K. NAIL

ON SURFACE - ~~BELOW~~ ON

OFFSET ☉ PAVEMENT ON LT : RT

- TO - EDGE PAVEMENT

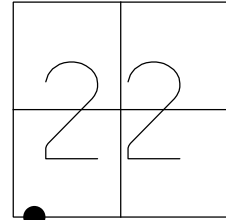
STATION: 106+89.24

HORIZ.DATUM: NAD83 (2011)

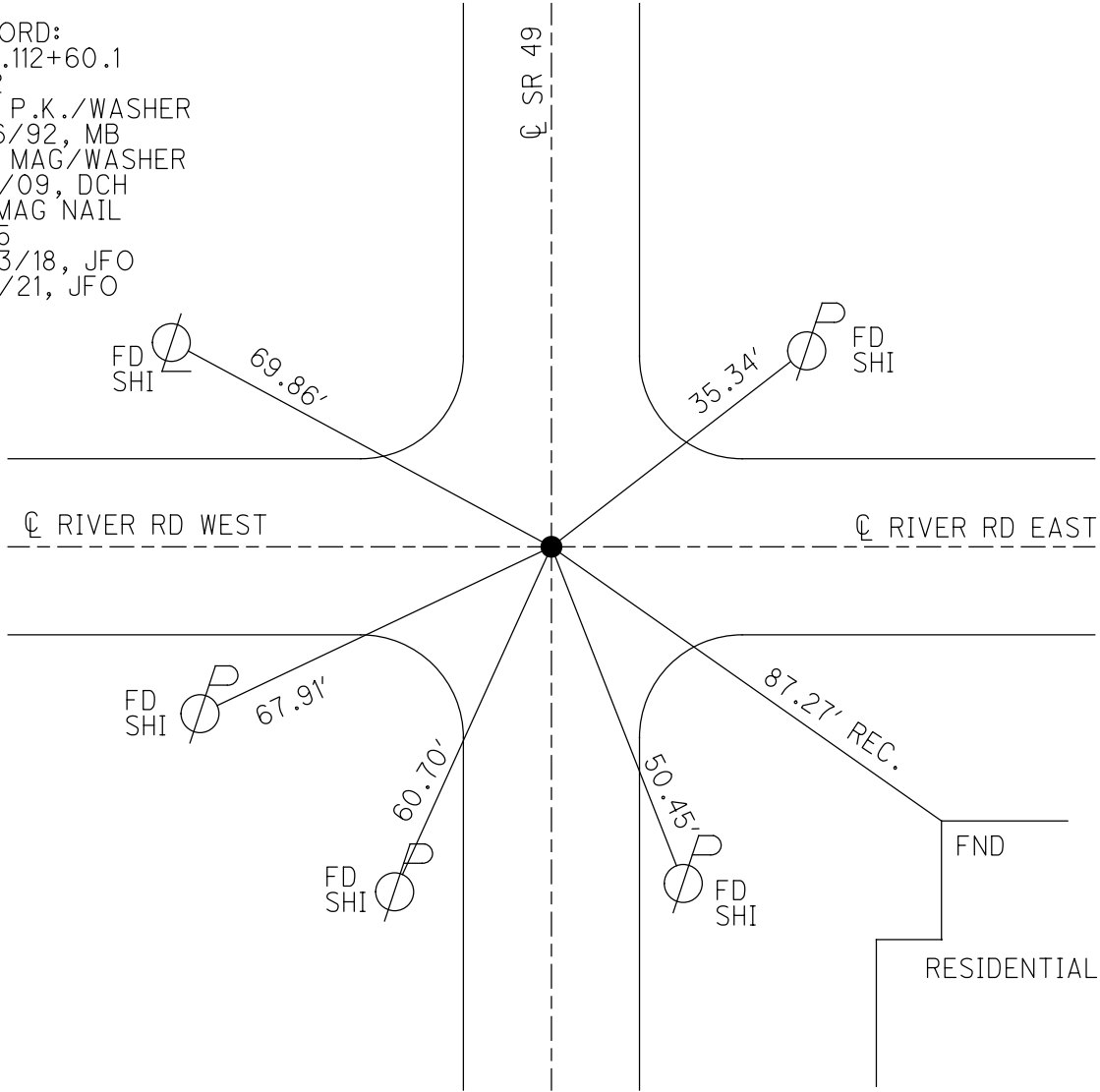
GEOID: NAVD88 2012A

GRID: NORTHING: 659539.695

EASTING: 1352323.713



RECORD:
 STA.112+60.1
 1932
 SET P.K./WASHER
 9/16/92, MB
 SET MAG/WASHER
 8/4/09, DCH
 FD MAG NAIL
 REF5
 7/23/18, JFO
 4/5/21, JFO



RESIDENTIAL

O.D.O.T. DISTRICT 2 SURVEY OFFICE (USE ONLY)

PERSONNEL

REFERENCE NO. 5 A

SHEET 17 OF 37

NOTES ROUSOS
 H.C. HOMAN
 R.C. ROUSOS

DATE 8/04/09
 WEATHER PTLY CLOUDY
 TEMP. 80°

ROUTE SR 49
 COUNTY WILLIAMS
 TOWNSHIP ST. JOSEPH
 SECTION 22
 T 6 N R 1 E

DWG BY NIESE PID 94334

TYPE MONUMENT SM.R.R.SPIKE

ON SURFACE - ~~BELOW~~ ON _____

OFFSET 0.8' LT : ~~RT~~

11.0' TO RT EDGE PAVEMENT

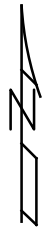
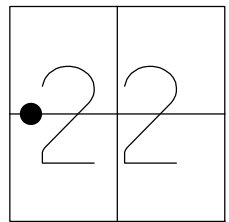
STATION: 132+07.12

HORZ.DATUM: NAD83 (2011)

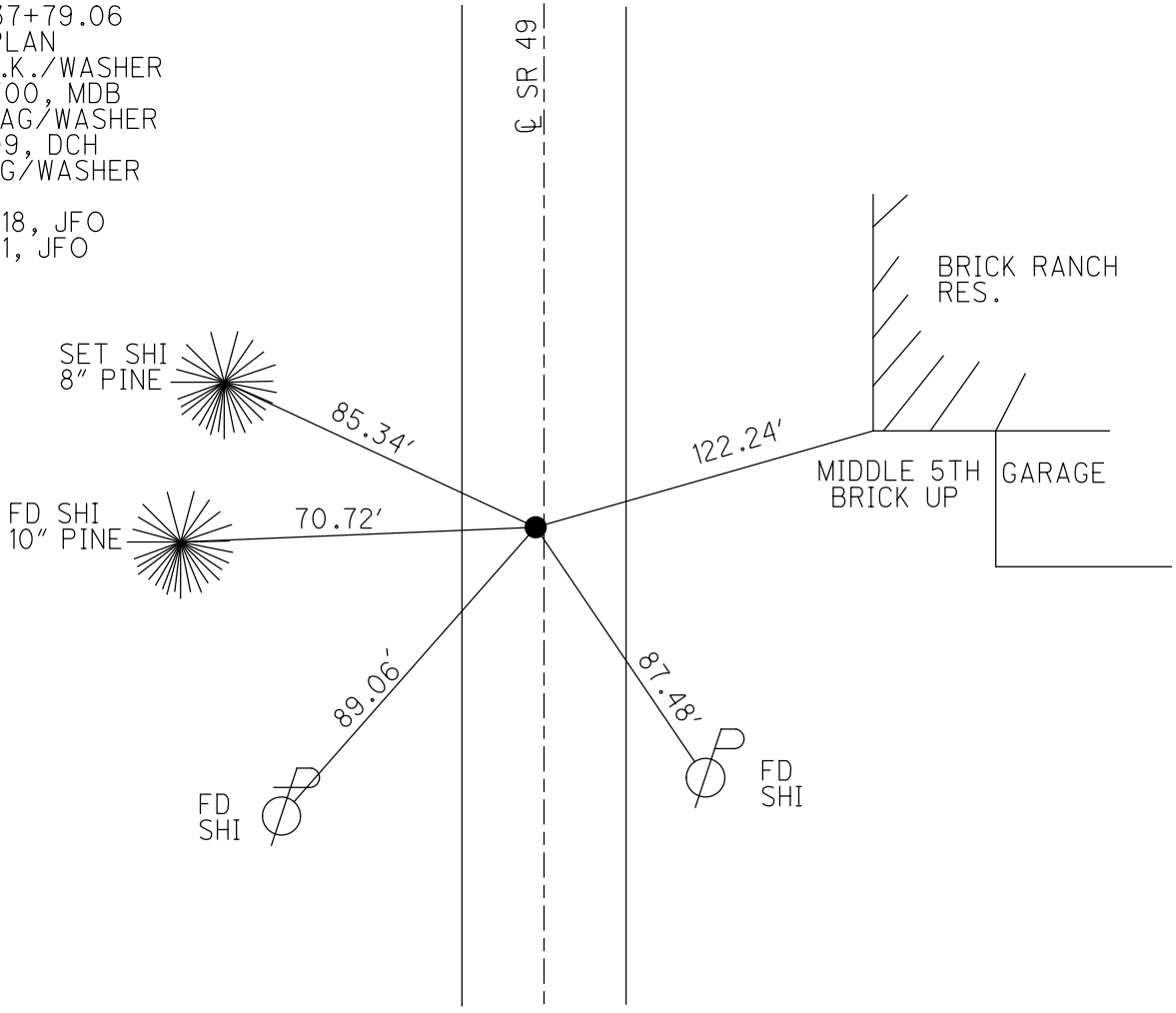
GEOID: NAVD88 2012A

GRID: NORTHING: 662057.268

EASTING: 1352362.814



RECORD:
 STA. 137+79.06
 1932 PLAN
 SET P.K./WASHER
 8/03/00, MDB
 SET MAG/WASHER
 8/4/09, DCH
 FD MAG/WASHER
 REFA5
 7/23/18, JFO
 4/5/21, JFO



O.D.O.T. DISTRICT 2 SURVEY OFFICE (USE ONLY)

PERSONNEL

REFERENCE NO. 6 B

SHEET 18 OF 37

NOTES O'DONNELL

DATE 4/5/21

ROUTE SR 49

H.C. AUBLE

WEATHER CLOUDY

COUNTY WILLIAMS

R.C. NIESE

TEMP. 50°

TOWNSHIP ST. JOSEPH

SECTION 22

DWG BY NIESE PID 94334

T 6 N R 1 E

TYPE MONUMENT MAG/WASHER

ON SURFACE - ~~BELOW~~ ON

OFFSET C PAVEMENT 1.0' RT : RT

10.1' TO RT EDGE PAVEMENT

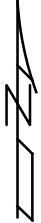
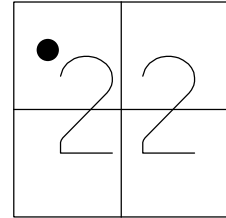
STATION: 146+62.73

HORZ. DATUM: NAD83 (2011)

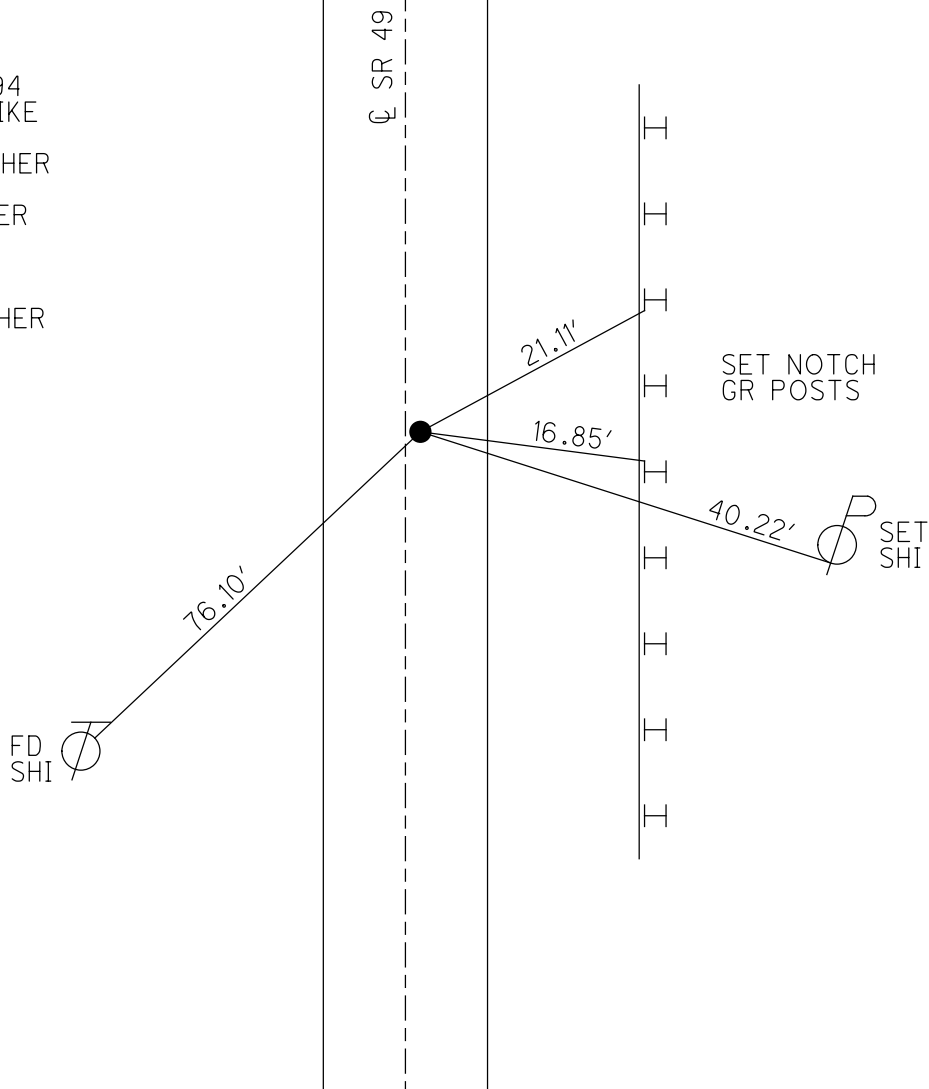
GEOID: NAVD88 2012A

GRID: NORTHING: 663512.417

EASTING: 1352399.596



RECORD:
 1932 PLAN
 STA. 152+37.94
 FD SM.R.R.SPIKE
 5/24/00, MB
 SET P.K./WASHER
 8/3/00, MDB
 FD MAG/WASHER
 REFB6
 7/23/18, JFO
 4/1/20, JFO
 SET MAG/WASHER
 4/5/21, JFO



O.D.O.T. DISTRICT 2 SURVEY OFFICE (USE ONLY)

PERSONNEL

REFERENCE NO. 7

SHEET 19 OF 37

NOTES RHOADES

DATE 4/1/20

ROUTE SR 49

H.C. O'DONNELL

WEATHER CLOUDY

COUNTY WILLIAMS

R.C. BALBAUGH

TEMP. 42°

TOWNSHIP ST. JOSEPH

SECTION 15

DWG BY NIESE PID 94334

T 6 N R 1 E

TYPE MONUMENT MAG/WASHER

ON SURFACE - ~~BELOW~~ ON

OFFSET 0.9' C PAVEMENT LT : RT

9.4' TO LT EDGE PAVEMENT

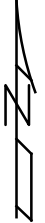
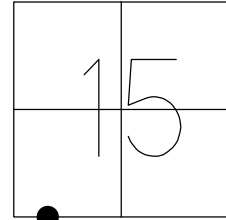
STATION: 159+66.08

HORIZ.DATUM: NAD83 (2011)

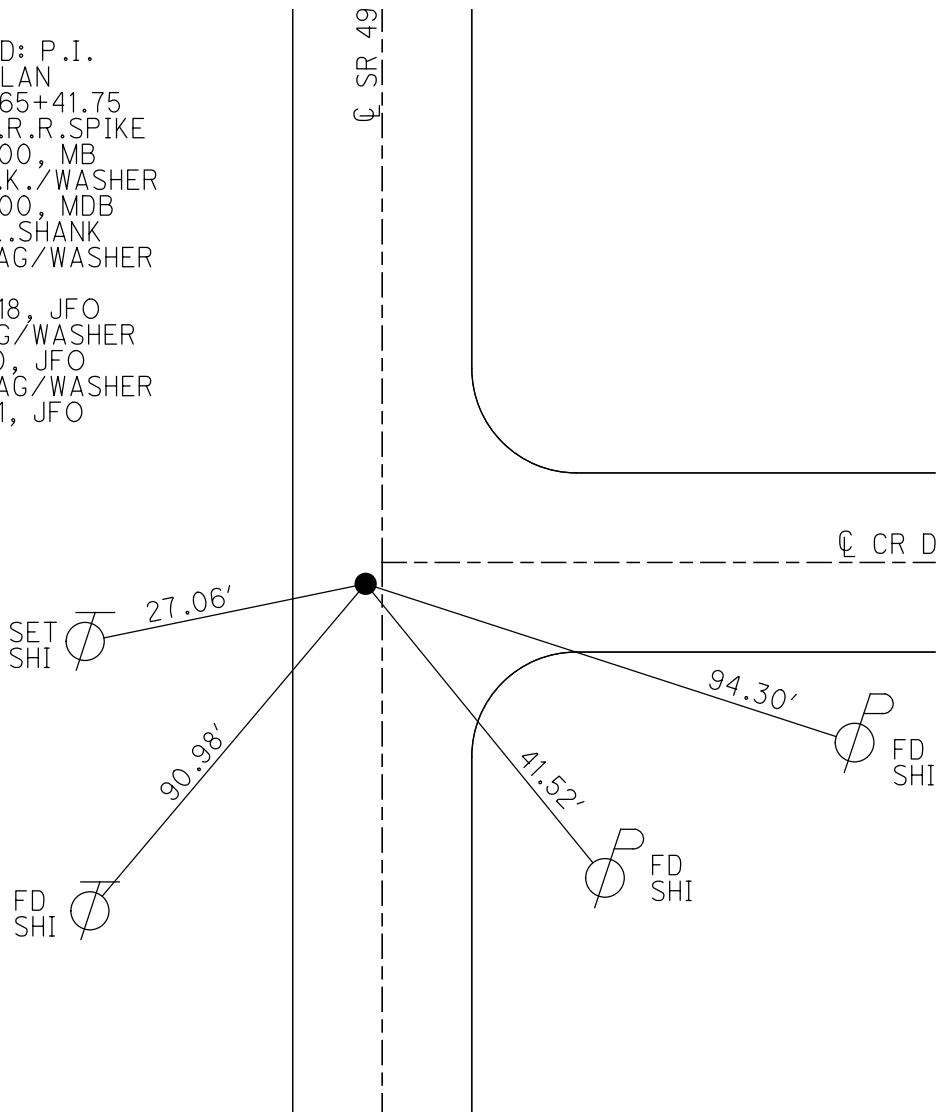
GEOID: NAVD88 2012A

GRID: NORTHING: 664815.733

EASTING: 1352408.402



RECORD: P.I.
1932 PLAN
STA. 165+41.75
FD SM.R.R.SPIKE
5/24/00, MB
SET P.K./WASHER
8/23/00, MDB
FD P.K.SHANK
SET MAG/WASHER
REF7
7/23/18, JFO
FD MAG/WASHER
4/1/20, JFO
SET MAG/WASHER
4/5/21, JFO



O.D.O.T. DISTRICT 2 SURVEY OFFICE (USE ONLY)

PERSONNEL

REFERENCE NO. 7 A

SHEET 20 OF 37

NOTES RHOADES

DATE 4/1/20

ROUTE SR 49

H.C. O'DONNELL

WEATHER CLOUDY

COUNTY WILLIAMS

R.C. BALBAUGH

TEMP. 42°

TOWNSHIP ST. JOSEPH

SECTION 15

DWG BY NIESE PID 94334

T 6 N R 1 E

TYPE MONUMENT P.K. NAIL

ON SURFACE - ~~BELOW~~ ON

OFFSET 0 PAVEMENT ON LT : RT

10.6' TO RT EDGE PAVEMENT

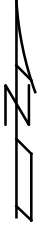
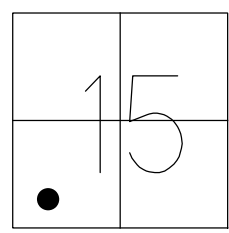
STATION: 167+70.11

HORIZ.DATUM: NAD83 (2011)

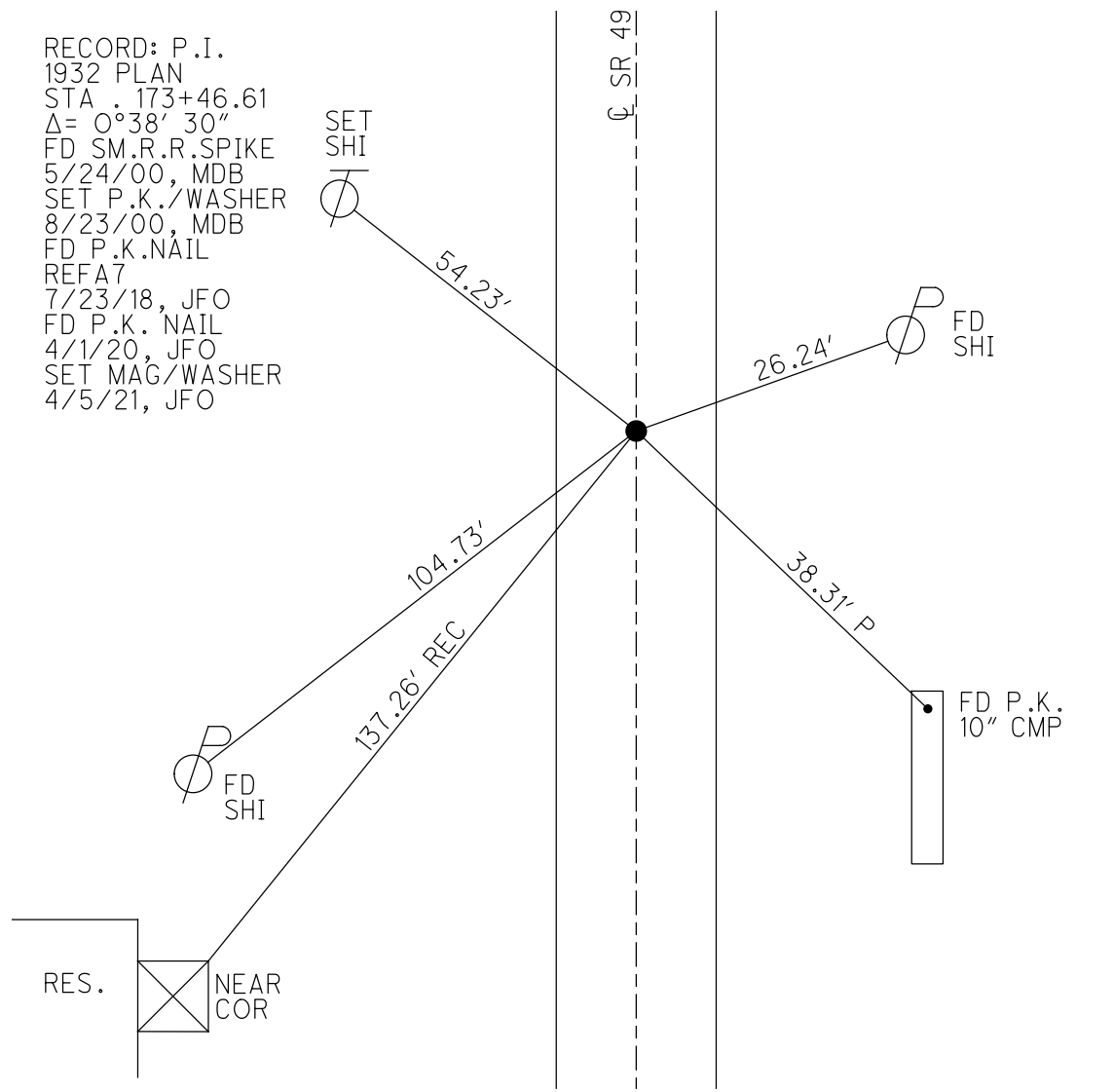
GEOID: NAVD88 2012A

GRID: NORTHING: 665619.509

EASTING: 1352428.741



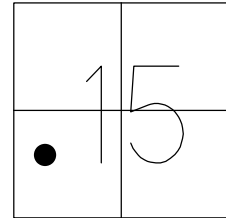
RECORD: P.I.
1932 PLAN
STA . 173+46.61
 $\Delta = 0^\circ 38' 30''$
FD SM.R.R.SPIKE
5/24/00, MDB
SET P.K./WASHER
8/23/00, MDB
FD P.K.NAIL
REFA7
7/23/18, JFO
FD P.K. NAIL
4/1/20, JFO
SET MAG/WASHER
4/5/21, JFO



O.D.O.T. DISTRICT 2 SURVEY OFFICE (USE ONLY)

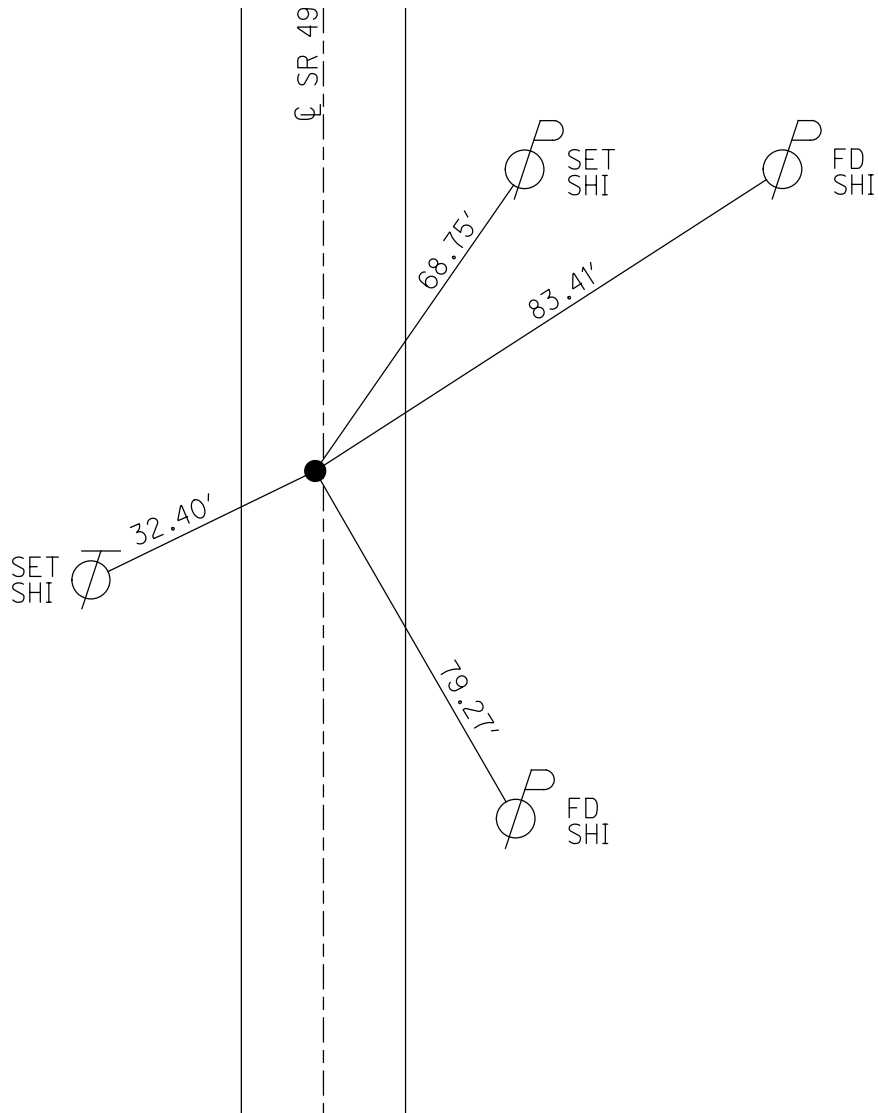
PERSONNEL _____ REFERENCE NO. 7 B SHEET 21 OF 37
 NOTES RHOADES DATE 4/1/20 ROUTE SR 49
 H.C. O'DONNELL WEATHER CLOUDY COUNTY WILLIAMS
 R.C. BALBAUGH TEMP. 42° TOWNSHIP ST. JOSEPH
 SECTION 15
 DWG BY NIESE PID 94334 T 6 N R 1 E

TYPE MONUMENT _____ P.K./WASHER _____
 ON SURFACE - ~~BELOW~~ _____ ON _____
 OFFSET C PAVEMENT _____ 0.2' _____ LT : ~~RT~~
 _____ 10.3' TO _____ LT _____ EDGE PAVEMENT
 STATION: 172+89.04



HORZ.DATUM: NAD83 (2011) GEOID: NAVD88 2012A
 GRID: NORTHING: 666138.393 EASTING: 1352436.009

RECORD:
 1932 PLAN
 STA. 178+65.58
 FD SM.R.R.SPIKE
 6/1/00, MB
 SET P.K./WASHER
 8/23/00, MDB
 FD P.K./WASHER
 REFB7
 7/23/18, JFO
 4/1/20, JFO
 SET MAG/WASHER
 4/5/21, JFO



O.D.O.T. DISTRICT 2 SURVEY OFFICE (USE ONLY)

PERSONNEL

REFERENCE NO. 8

SHEET 22 OF 37

NOTES RHOADES

DATE 4/1/20

ROUTE SR 49

H.C. O'DONNELL

WEATHER CLOUDY

COUNTY WILLIAMS

R.C. BALBAUGH

TEMP. 42°

TOWNSHIP ST. JOSEPH

DWG BY NIESE

PID 94334

SECTION 15

T 6 N R 1 E

TYPE MONUMENT 3/4" IPIPE

~~ON SURFACE~~ - BELOW 5 1/2"

OFFSET Q PAVEMENT ON LT : RT

11.1' TO RT EDGE PAVEMENT

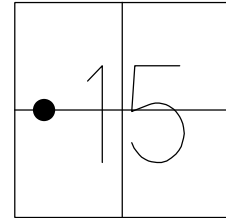
STATION: 186+10.84

HORZ. DATUM: NAD83 (2011)

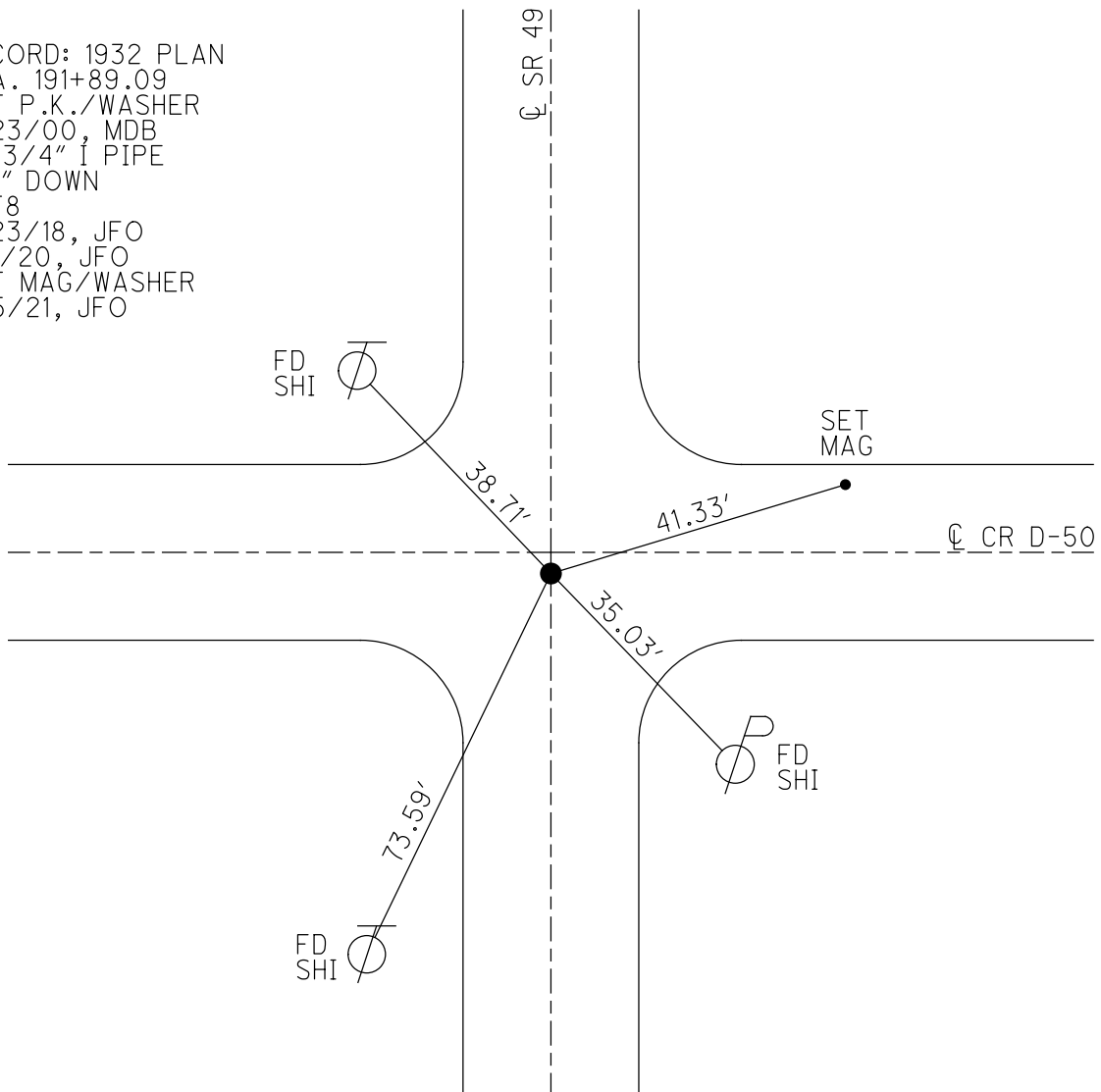
GEOID: NAVD88 2012A

GRID: NORTHING: 667460.087

EASTING: 1352452.301



RECORD: 1932 PLAN
 STA. 191+89.09
 SET P.K./WASHER
 8/23/00, MDB
 FD 3/4" I PIPE
 5.5" DOWN
 REF8
 7/23/18, JFO
 4/1/20, JFO
 SET MAG/WASHER
 4/5/21, JFO



O.D.O.T. DISTRICT 2 SURVEY OFFICE (USE ONLY)

PERSONNEL

REFERENCE NO. 8 C

SHEET 23 OF 37

NOTES RHOADES DATE 4/1/20
 H.C. O'DONNELL WEATHER CLOUDY
 R.C. BALBAUGH TEMP. 42°

ROUTE SR 49
 COUNTY WILLIAMS
 TOWNSHIP ST. JOSEPH
 SECTION 15

DWG BY NIESE PID 94334

T 6 N R 1 E

TYPE MONUMENT P.K. NAIL

ON SURFACE - ~~BELOW~~ ON

OFFSET 0.3' ~~LT~~ : RT

10.8' TO RT EDGE PAVEMENT

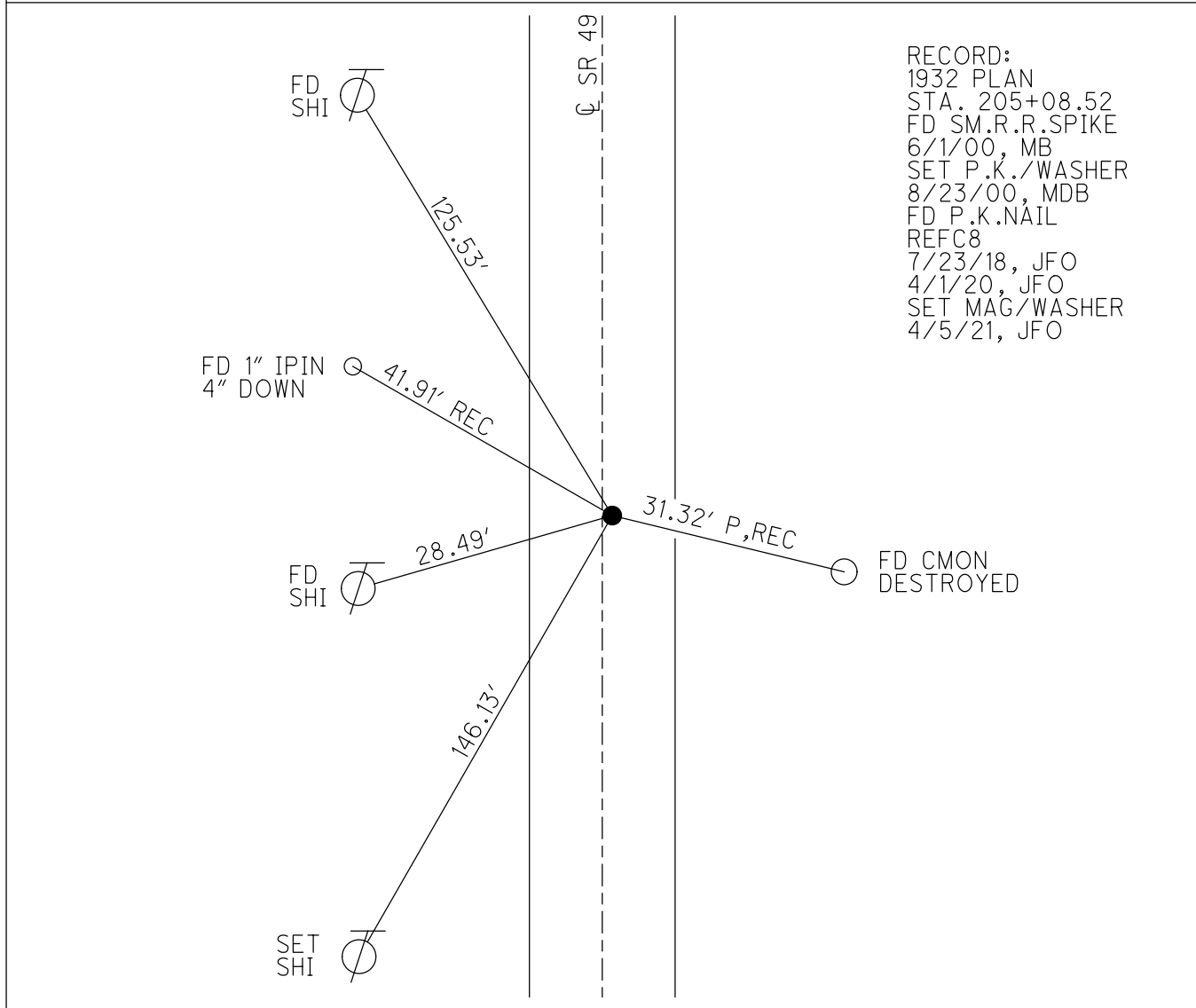
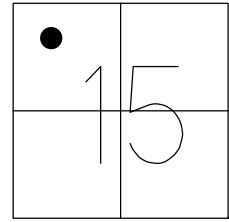
STATION: 199+30.97

HORZ.DATUM: NAD83 (2011)

GEOID: NAVD88 2012A

GRID: NORTHING: 668780.051

EASTING: 1352473.734



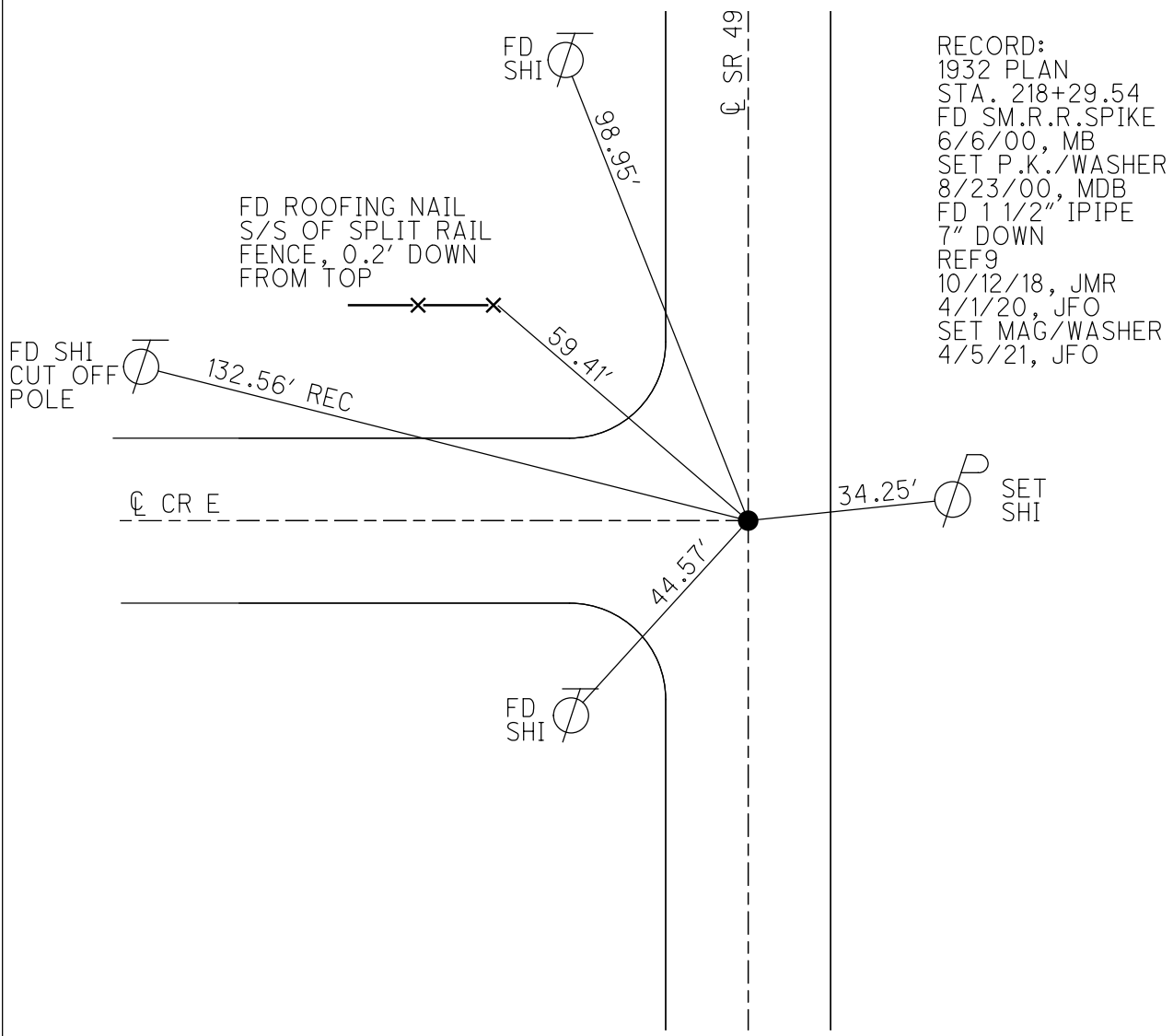
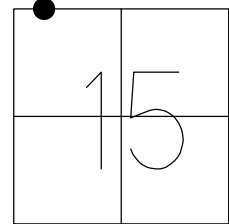
RECORD:
 1932 PLAN
 STA. 205+08.52
 FD SM.R.R.SPIKE
 6/1/00, MB
 SET P.K./WASHER
 8/23/00, MDB
 FD P.K.NAIL
 REFC8
 7/23/18, JFO
 4/1/20, JFO
 SET MAG/WASHER
 4/5/21, JFO

O.D.O.T. DISTRICT 2 SURVEY OFFICE (USE ONLY)

PERSONNEL _____ REFERENCE NO. 9 SHEET 24 OF 37
 NOTES RHOADES DATE 4/1/20 ROUTE SR 49
 H.C. O'DONNELL WEATHER CLOUDY COUNTY WILLIAMS
 R.C. BALBAUGH TEMP. 42° TOWNSHIP ST. JOSEPH
 DWG BY NIESE PID 94334 SECTION 15
 T 6 N R 1 E

TYPE MONUMENT 1 1/2" IPIPE
~~ON SURFACE~~ - BELOW 7"
 OFFSET ϕ PAVEMENT ON LT : RT
9.8' TO RT EDGE PAVEMENT
 STATION: 212+51.37

HORIZ.DATUM: NAD83 (2011) GEOID: NAVD88 2012A
 GRID: NORTHING: 670100.263 EASTING: 1352495.933

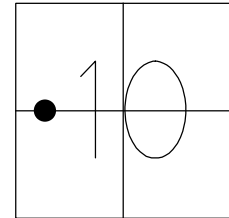


RECORD:
 1932 PLAN
 STA. 218+29.54
 FD SM.R.R.SPIKE
 6/6/00, MB
 SET P.K./WASHER
 8/23/00, MDB
 FD 1 1/2" IPIPE
 7" DOWN
 REF9
 10/12/18, JMR
 4/1/20, JFO
 SET MAG/WASHER
 4/5/21, JFO

O.D.O.T. DISTRICT 2 SURVEY OFFICE (USE ONLY)

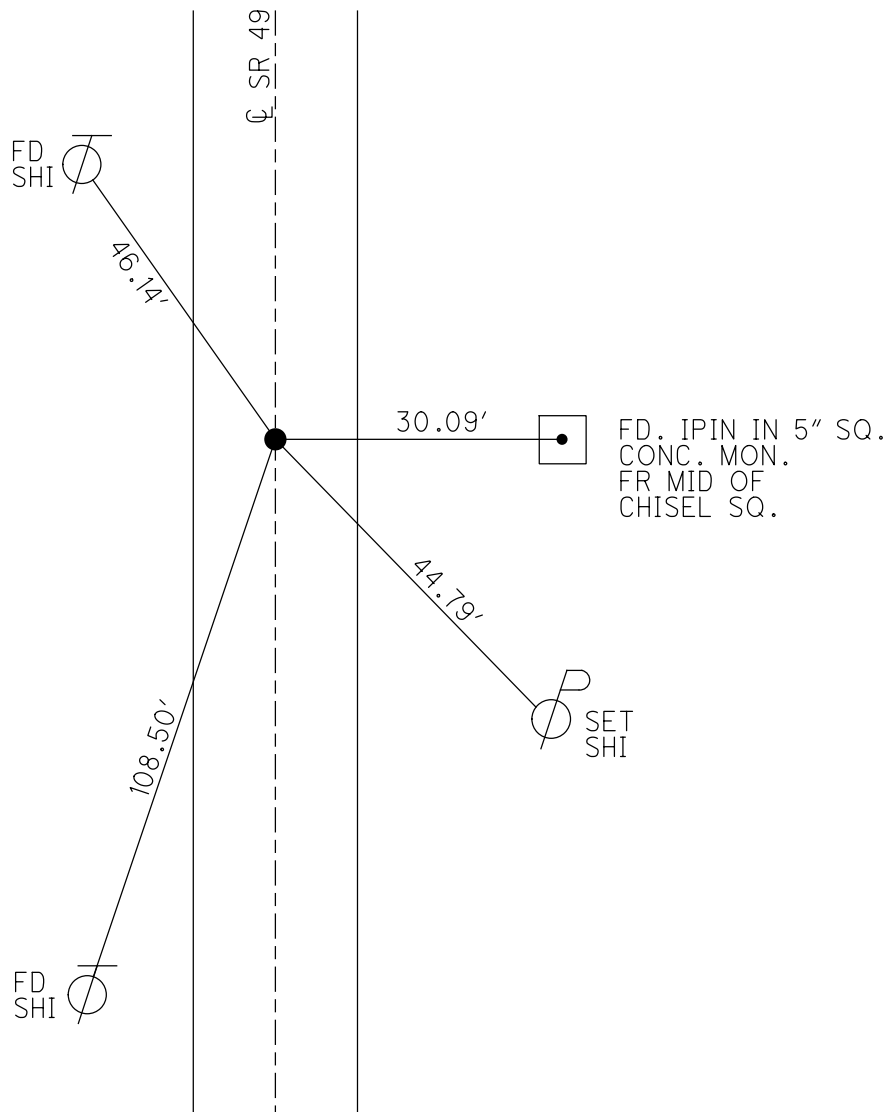
PERSONNEL _____ REFERENCE NO. 10 SHEET 25 OF 37
 NOTES RHOADES DATE 4/1/20 ROUTE SR 49
 H.C. O'DONNELL WEATHER CLOUDY COUNTY WILLIAMS
 R.C. BALBAUGH TEMP. 42° TOWNSHIP ST. JOSEPH
 DWG BY NIESE PID 94334 SECTION 10
 T 6 N R 1 E

TYPE MONUMENT _____ MAG/WASHER _____
 ON SURFACE - ~~BELOW~~ _____ ON _____
 OFFSET \varnothing PAVEMENT _____ ON _____ LT : RT _____
10.9' TO RT EDGE PAVEMENT
 STATION: 238+91.48



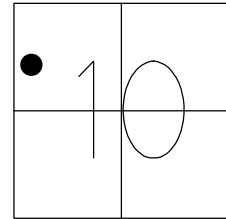
HORZ. DATUM: NAD83 (2011) GEOID: NAVD88 2012A
 GRID: NORTHING: 672740.201 EASTING: 1352525.889

RECORD:
 1932 PLAN
 STA. 244+71.44
 FD SM.R.R.SPIKE
 6/6/00, MB
 SET P.K./WASHER
 8/23/00, MDB
 FD P.K. NAIL
 SET MAG NAIL
 REF10
 10/12/18, JMR
 FD MAG NAIL
 4/1/20, JFO
 SET MAG/WASHER
 4/5/21, JFO

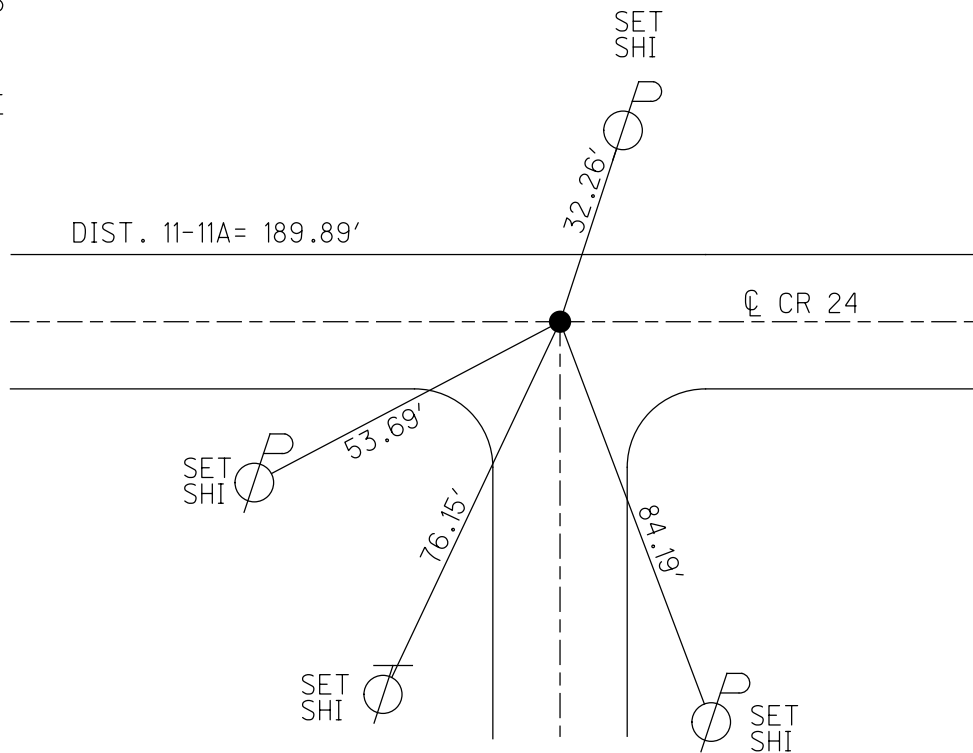


O.D.O.T. DISTRICT 2 SURVEY OFFICE (USE ONLY)

PERSONNEL	REFERENCE NO. <u>11</u>	SHEET <u>26</u> OF <u>37</u>
NOTES <u>RHOADES</u>	DATE <u>4/1/20</u>	ROUTE <u>SR 49</u>
H.C. <u>O'DONNELL</u>	WEATHER <u>CLOUDY</u>	COUNTY <u>WILLIAMS</u>
R.C. <u>BALBAUGH</u>	TEMP. <u>45°</u>	TOWNSHIP <u>ST. JOSEPH</u>
DWG BY <u>GARRETT</u>	PID <u>94334</u>	SECTION <u>10</u>
		T <u>6</u> N R <u>1</u> E
TYPE MONUMENT <u>R.R.SPIKE</u>		
ON SURFACE - BELOW <u>3"</u>		
OFFSET \odot PAVEMENT <u>-</u> LT : RT		
<u>-</u> TO <u>-</u> EDGE PAVEMENT		
STATION: <u>249+00.29</u>		
HORZ.DATUM: <u>NAD83 (2011)</u>		GEOID: <u>2012A</u>
GRID: NORTHING: <u>673748.941</u>		EASTING: <u>1352538.109</u>



RECORD: P.I.
 1932 PLAN
 STA. 254+80
 $\Delta = 79^\circ 25' \text{ LT}$
 $D = 8^\circ$
 $T = 594.78'$
 $L = 992.71'$
 $E = 214.77'$
 $R = 716.20'$
 FD RECORDED HUB
 SET IN 1932
 NAIL MISSING
 15 1/2" BELOW
 SET 15" X 1" IPIPE
 OVER OLD STAKE
 SET R.R.SPIKE
 10/18/74, BEACH
 FD R.R.SPIKE
 3" DOWN
 REF11
 10/12/18, JFO
 4/1/20, JFO
 4/5/21, JFO



O.D.O.T. DISTRICT 2 SURVEY OFFICE (USE ONLY)

PERSONNEL

REFERENCE NO. 11 A

SHEET 27 OF 37

NOTES BEACH

DATE 10/17/74

ROUTE SR 49

H.C. BEACH

WEATHER -

COUNTY WILLIAMS

R.C. KNAPE

TEMP. -

TOWNSHIP ST. JOSEPH

DWG BY GARRETT

PID 94334

SECTION 9

T 6 N R 1 E

TYPE MONUMENT R.R.SPIKE

ON SURFACE - ~~BELOW~~ ON

OFFSET Q PAVEMENT - LT : RT

- TO - EDGE PAVEMENT

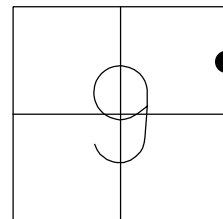
STATION: 254+20±

HORZ.DATUM: NAD83 (2011)

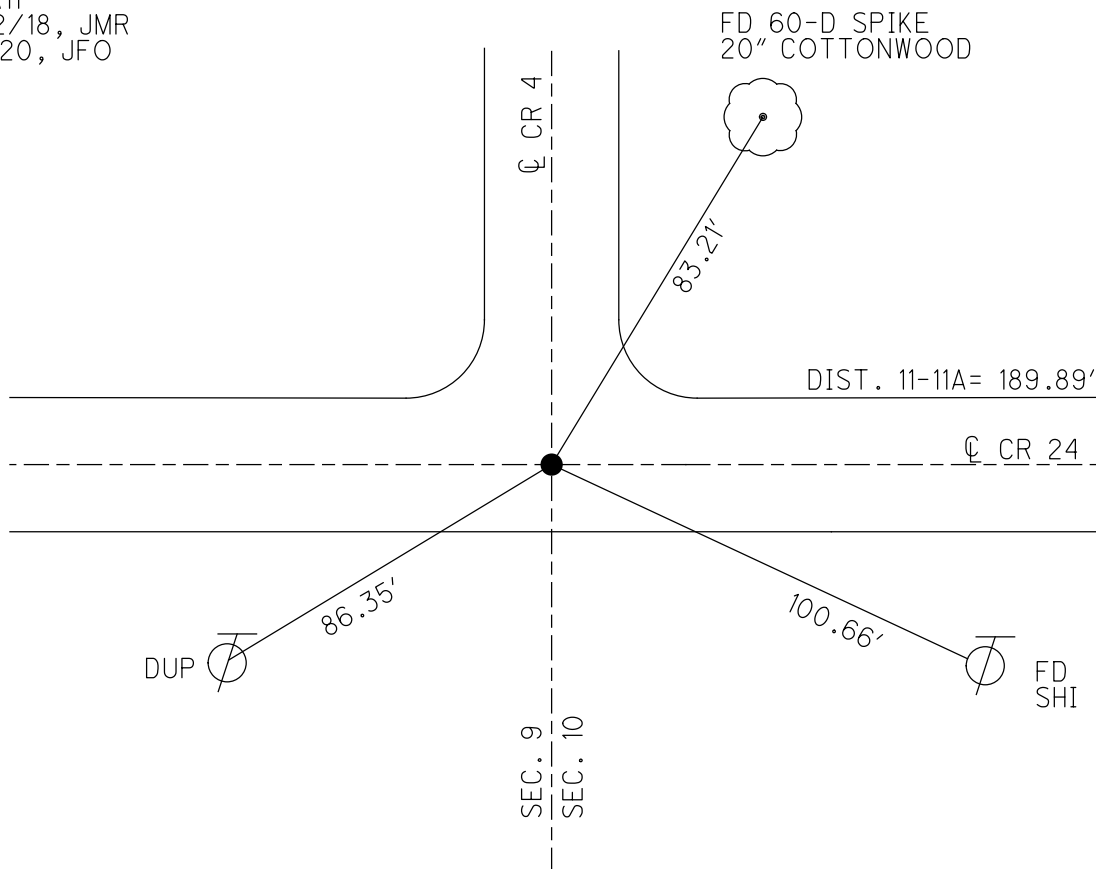
GEOID: 2012A

GRID: NORTHING: 673785.806

EASTING: 1352352.269



RECORD:
 FD R.R.SPIKE
 10/18/74, BEACH
 FD RR SPIKE
 2" DOWN
 REFA11
 10/12/18, JMR
 4/1/20, JFO



O.D.O.T. DISTRICT 2 SURVEY OFFICE (USE ONLY)

PERSONNEL

REFERENCE NO. 13

SHEET 28 OF 37

NOTES RHOADES

DATE 4/1/20

ROUTE SR 49

H.C. O'DONNELL

WEATHER CLOUDY

COUNTY WILLIAMS

R.C. BALBAUGH

TEMP. 42°

TOWNSHIP ST. JOSEPH

DWG BY NIESE

PID 94334

SECTION 9

T 6 N R 1 E

TYPE MONUMENT MAG NAIL

ON SURFACE - ~~BELOW~~ ON

OFFSET CL PAVEMENT ON LT : RT
10.3' TO RT EDGE PAVEMENT

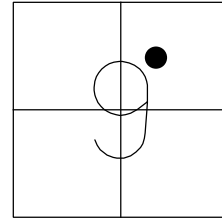
STATION: 268+16.82

HORIZ.DATUM: NAD83 (2011)

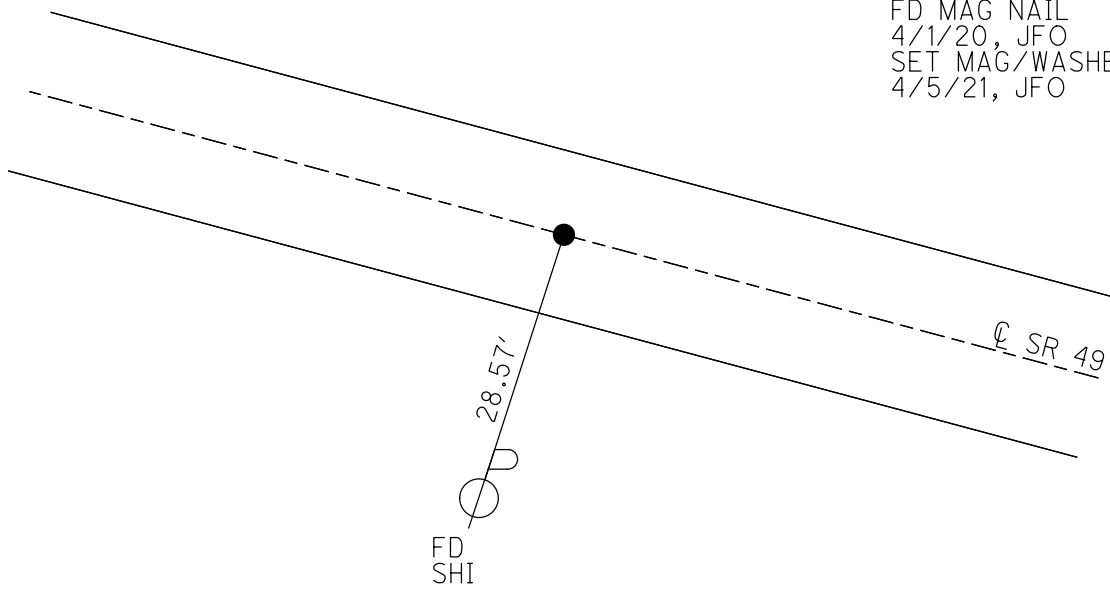
GEOID: NAVD88 2012A

GRID: NORTHING: 674161.348

EASTING: 1350465.152



RECORD:
1932 PLAN
STA. 274+51.52
FD SM.R.R.SPIKE
6/6/00, MB
SET P.K./WASHER
8/23/00, MDB
FD P.K. NAIL
SET MAG NAIL
REF13
10/12/18, JMR
FD MAG NAIL
4/1/20, JFO
SET MAG/WASHER
4/5/21, JFO



O.D.O.T. DISTRICT 2 SURVEY OFFICE (USE ONLY)

PERSONNEL

REFERENCE NO. 14

SHEET 29 OF 37

NOTES RHOADES

DATE 4/1/20

ROUTE SR 49

H.C. O'DONNELL

WEATHER CLOUDY

COUNTY WILLIAMS

R.C. BALBAUGH

TEMP. 42°

TOWNSHIP ST. JOSPEH

DWG BY GARRETT PID 94334

SECTION 9

T 6 N R 1 E

TYPE MONUMENT 1" IPIPE

~~ON SURFACE~~ - BELOW 7"

OFFSET \odot PAVEMENT 16.0' LT : ~~RT~~

5.7' LT TO LT EDGE PAVEMENT

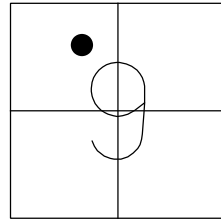
STATION: 289+17.74

HORZ. DATUM: NAD83 (2011)

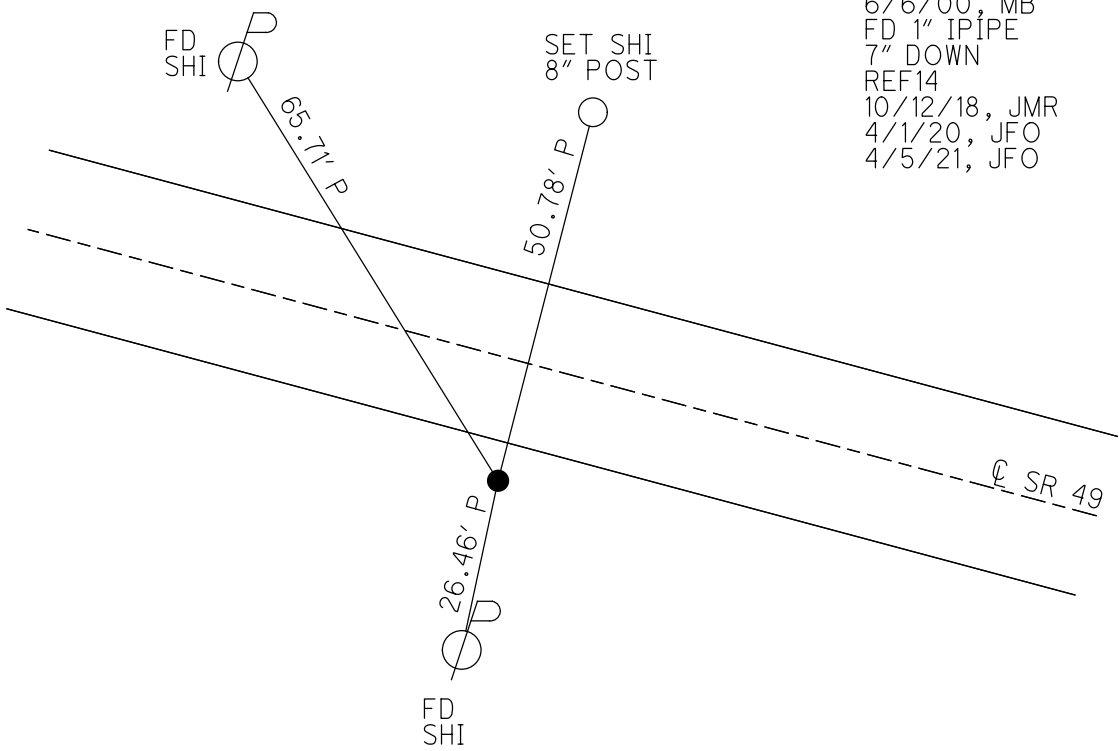
GEOID: NAVD88 2012A

GRID: NORTHING: 674564.131

EASTING: 1348403.202



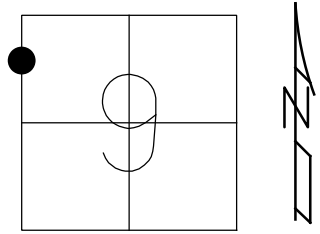
RECORD: P.I.
 STA. 295+53.33
 $\Delta = 12^\circ 11' RT$
 D = 2"
 L = 609.17'
 T = 305.74'
 E = 16.27'
 R = 2864.79'
 FD 1" IPIPE
 5" DOWN
 6/6/00, MB
 FD 1" IPIPE
 7" DOWN
 REF14
 10/12/18, JMR
 4/1/20, JFO
 4/5/21, JFO



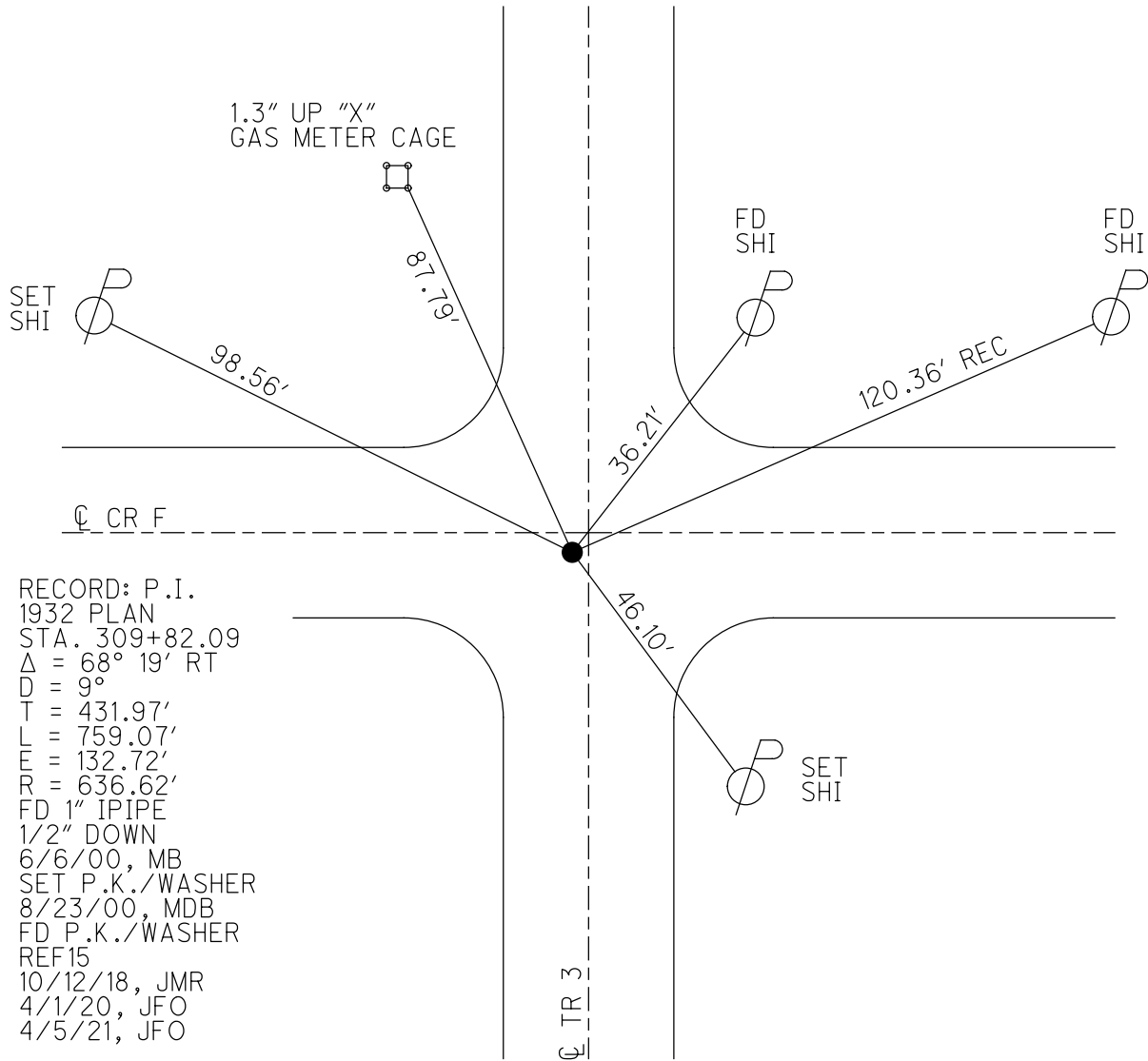
O.D.O.T. DISTRICT 2 SURVEY OFFICE (USE ONLY)

PERSONNEL _____ REFERENCE NO. 15 SHEET 30 OF 37
 NOTES RHOADES DATE 4/1/20 ROUTE SR 49
 H.C. O'DONNELL WEATHER CLOUDY COUNTY WILLIAMS
 R.C. BALBAUGH TEMP. 45° TOWNSHIP ST. JOSEPH
 DWG BY NIESE PID 94334 SECTION 9
 T 6 N R 1 E

TYPE MONUMENT P.K./WASHER
 ON SURFACE - ~~BELOW~~ ON
 OFFSET 0.5' W&S
- TO - EDGE PAVEMENT
 STATION: 303+45.64



HORZ.DATUM: NAD83 (2011) GEOID: NAVD88 2012A
 GRID: NORTHING: 675128.590 EASTING: 1347089.091



RECORD: P.I.
 1932 PLAN
 STA. 309+82.09
 $\Delta = 68^\circ 19' RT$
 $D = 9^\circ$
 $T = 431.97'$
 $L = 759.07'$
 $E = 132.72'$
 $R = 636.62'$
 FD 1" IPIPE
 1/2" DOWN
 6/6/00, MB
 SET P.K./WASHER
 8/23/00, MDB
 FD P.K./WASHER
 REF 15
 10/12/18, JMR
 4/1/20, JFO
 4/5/21, JFO

O.D.O.T. DISTRICT 2 SURVEY OFFICE (USE ONLY)

PERSONNEL

REFERENCE NO. 15 A

SHEET 31 OF 37

NOTES RHOADES

DATE 4/1/20

ROUTE SR 49

H.C. O'DONNELL

WEATHER CLOUDY

COUNTY WILLIAMS

R.C. BALBAUGH

TEMP. 45°

TOWNSHIP ST. JOSEPH

DWG BY NIESE

PID 94334

SECTION 9

T 6 N R 1 E

TYPE MONUMENT MAG SHANK

ON SURFACE - ~~BELOW~~ ON

OFFSET \varnothing PAVEMENT 1.3' LT : ~~RT~~

9.3' TO LT EDGE PAVEMENT

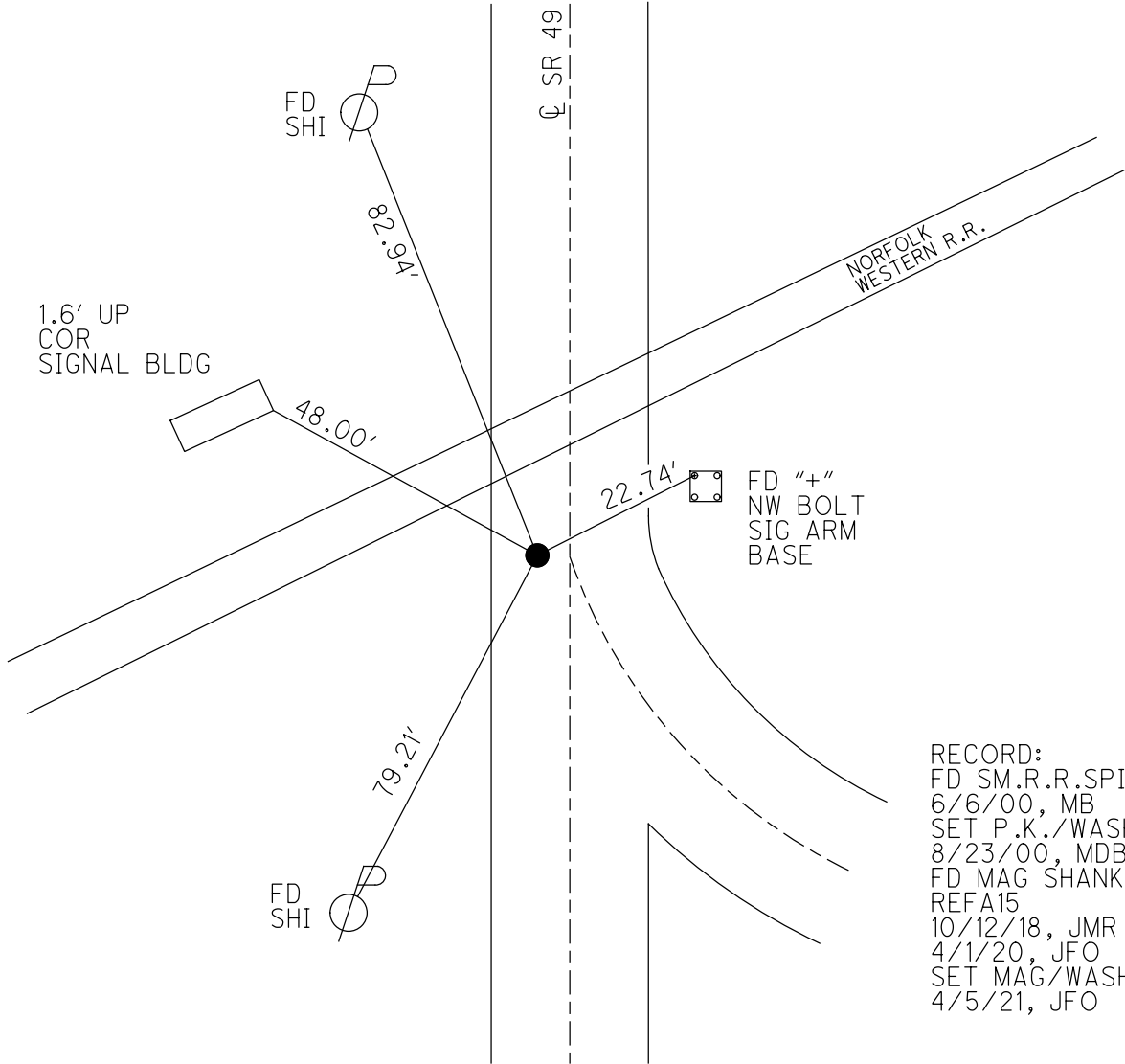
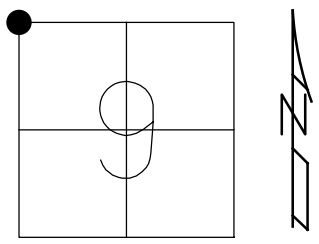
STATION: 306+27.5

HORZ.DATUM: NAD83 (2011)

GEOID: NAVD88 2012A

GRID: NORTHING: 675521.026

EASTING: 1347099.787



RECORD:
 FD SM.R.R.SPIKE
 6/6/00, MB
 SET P.K./WASHER
 8/23/00, MDB
 FD MAG SHANK
 REFA15
 10/12/18, JMR
 4/1/20, JFO
 SET MAG/WASHER
 4/5/21, JFO

O.D.O.T. DISTRICT 2 SURVEY OFFICE (USE ONLY)

PERSONNEL

REFERENCE NO. 16

SHEET 32 OF 37

NOTES RHOADES

DATE 4/1/20

ROUTE SR 49

H.C. O'DONNELL

WEATHER CLOUDY

COUNTY WILLIAMS

R.C. BALBAUGH

TEMP. 45°

TOWNSHIP ST. JOSEPH

DWG BY NIESE PID 94334

SECTION 4

T 6 N R 1 E

TYPE MONUMENT MAG NAIL

ON SURFACE - ~~BELOW~~ ON

OFFSET Q PAVEMENT ON LT : RT

11.0' TO LT EDGE PAVEMENT

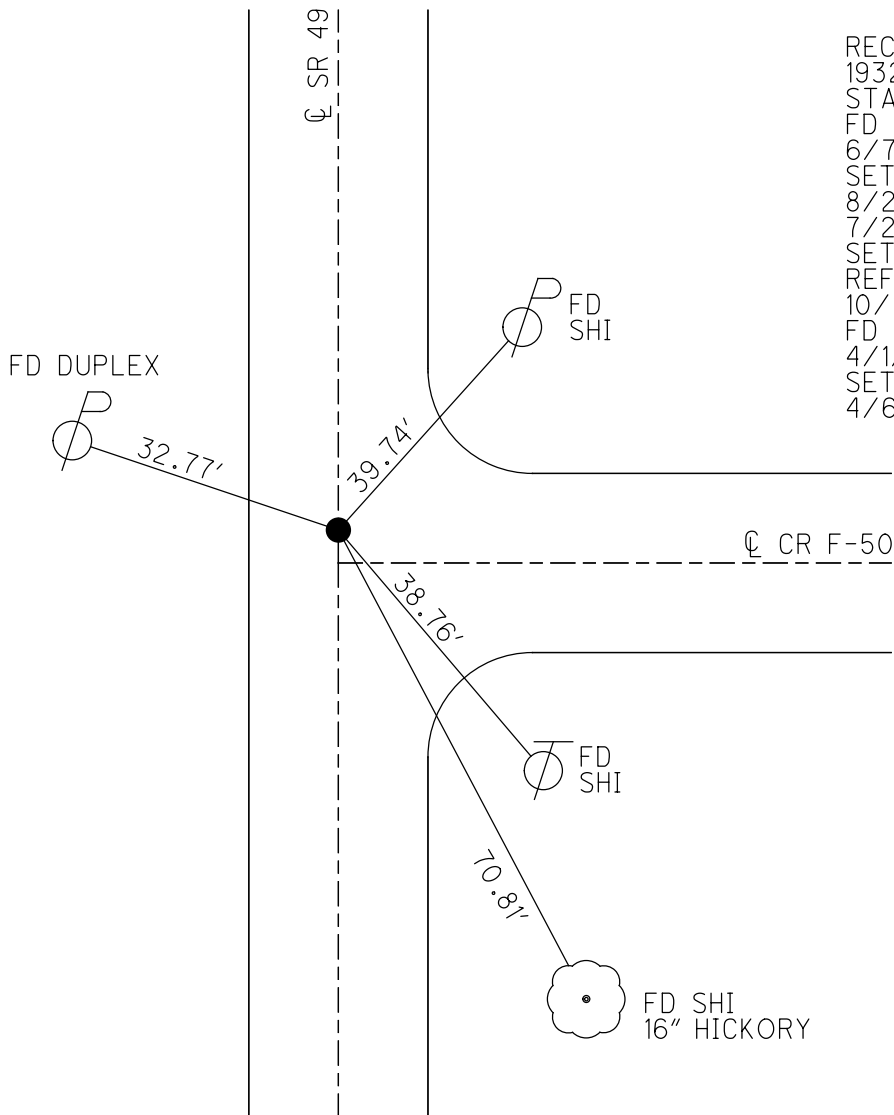
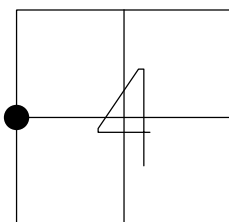
STATION: 332+64.00

HORIZ.DATUM: NAD83 (2011)

GEOID: NAVD88 2012A

GRID: NORTHING: 678156.868

EASTING: 1347171.742



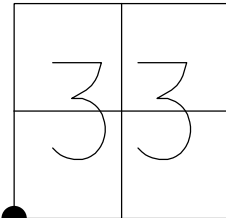
RECORD:
 1932 PLAN
 STA. 339+27.33
 FD R.R.SPIKE
 6/7/00, MB
 SET P.K./WASHER
 8/23/00, MDB
 7/24/18, JFO
 SET MAG NAIL
 REF16
 10/12/18, JMR
 FD MAG NAIL
 4/1/20, JFO
 SET MAG/WASHER
 4/6/21, DSA

O.D.O.T. DISTRICT 2 SURVEY OFFICE (USE ONLY)

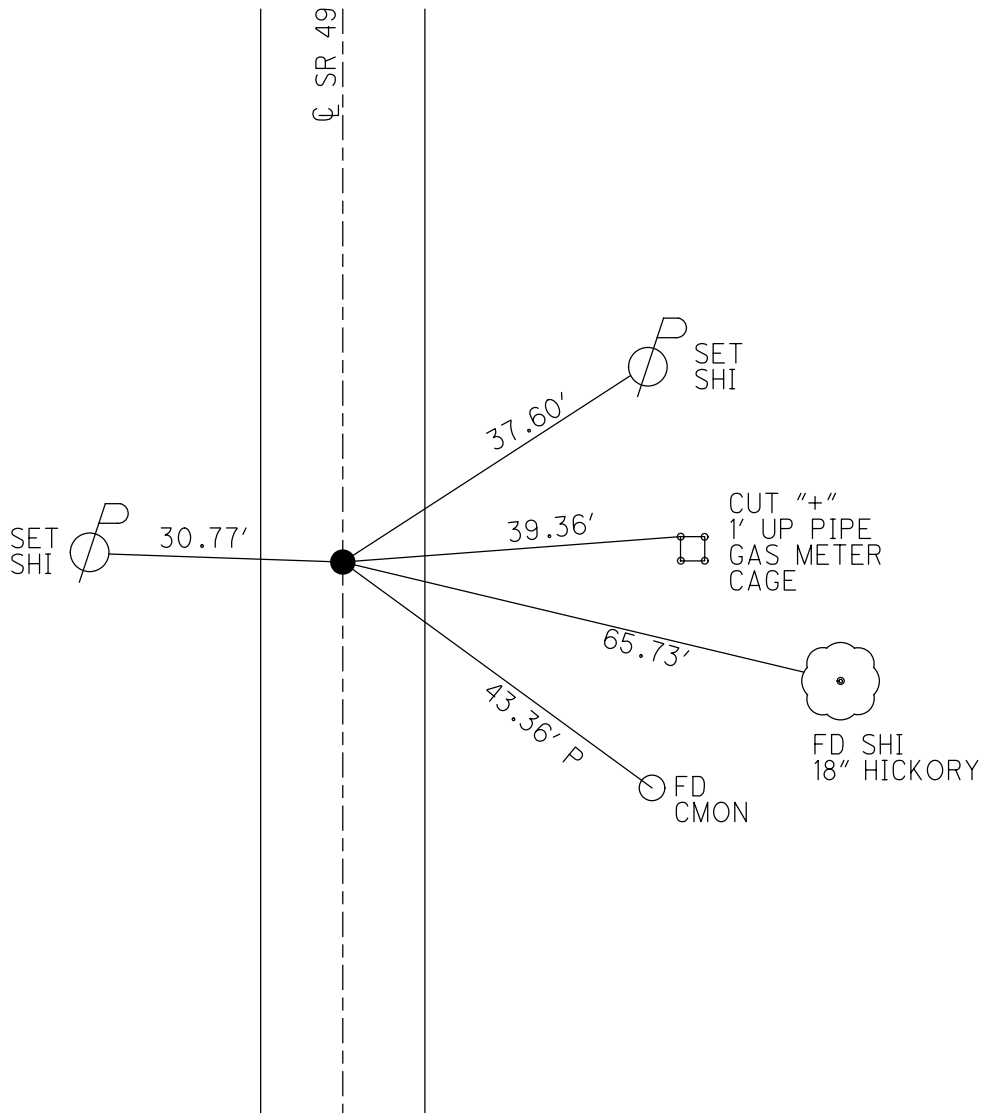
PERSONNEL _____ REFERENCE NO. 17 SHEET 33 OF 37
 NOTES RHOADES DATE 4/2/20 ROUTE SR 49
 H.C. O'DONNELL WEATHER SUNNY COUNTY WILLIAMS
 R.C. BALBAUGH TEMP. 44° TOWNSHIP FLORENCE
 DWG BY NIESE PID 94334 SECTION 33
 T 7 N R 1 E

TYPE MONUMENT 1" IPIPE
~~ON SURFACE~~ - BELOW 6.5"
 OFFSET CL PAVEMENT ON LT : RT
10.5' TO RT EDGE PAVEMENT
 STATION: 358+67.04

HORZ. DATUM: NAD83 (2011) GEOID: NAVD88 2012A
 GRID: NORTHING: 680759.526 EASTING: 1347216.594



RECORD:
 1932 PLAN
 STA. 365+32.67
 FD 1" IPIPE
 4" DOWN
 6/7/00, MB
 SET P.K./WASHER
 8/23/00, MDB
 D.N.F.
 10/15/18, JFO
 FD 1" IPIPE
 6 1/2" DOWN
 REF17
 4/2/20, JFO
 SET MAG/WASHER
 4/6/21, DSA



O.D.O.T. DISTRICT 2 SURVEY OFFICE (USE ONLY)

PERSONNEL

REFERENCE NO. 18

SHEET 34 OF 37

NOTES RHOADES DATE 4/6/21
 H.C. AUBLE WEATHER FAIR
 R.C. NIESE TEMP. 46°

ROUTE SR 49
 COUNTY WILLIAMS
 TOWNSHIP FLORENCE
 SECTION 33
 T 7 N R 1 E

DWG BY NIESE PID 94334

TYPE MONUMENT MAG/WASHER

ON SURFACE - ~~BELOW~~ ON

OFFSET CL PAVEMENT ON LT : RT

10.8' TO RT EDGE PAVEMENT

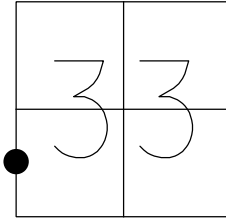
STATION: 371+83.49

HORIZ.DATUM: NAD83(2011)

GEOID: NAVD88 2012A

GRID: NORTHING: 682075.719

EASTING: 1347242.566



FD 5/8" IPIN
5" DOWN
CPC18

49.39' P

FD 5/8" IPIN
CPB18

27.87'

FD 5/8" IPIN
5" DOWN
CPA18

42.84' P

CL SR 49

RECORD:
 FD 3/8" IPIN
 4" DOWN
 6/7/00, MB
 SET P.K./WASHER
 8/23/00, MDB
 DNF
 7/24/18
 CALCREF18
 10/15/18, JFO
 SET MAG/WASHER
 4/6/21, DSA

O.D.O.T. DISTRICT 2 SURVEY OFFICE (USE ONLY)

PERSONNEL

REFERENCE NO. 19

SHEET 35 OF 37

NOTES RHOADES

DATE 4/2/20

ROUTE SR 49

H.C. O'DONNELL

WEATHER SUNNY

COUNTY WILLIAMS

R.C. BALBAUGH

TEMP. 45°

TOWNSHIP FLORENCE

SECTION 33

DWG BY NIESE

PID 94334

T 7 N R 1 E

TYPE MONUMENT MAG SHANK

ON SURFACE - ~~BELOW~~ ON

OFFSET ϕ PAVEMENT ON LT : RT

11.0' TO RT EDGE PAVEMENT

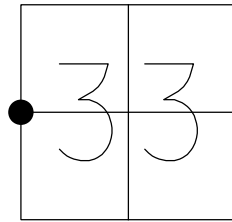
STATION: 384+98.40

HORZ.DATUM: NAD83 (2011)

GEOID: NAVD88 2012A

GRID: NORTHING: 683390.377

EASTING: 1347268.096



RECORD:
 1932 PLAN
 STA. 391+64.68
 FD SM.R.R.SPIKE
 6/7/00, MB
 SET P.K./WASHER
 8/23/00, MDB
 FD P.K./WASHER
 7/24/18, JFO
 FD MAG SHANK
 10/11/18, JMR
 4/2/20, JFO
 SET MAG/WASHER
 4/6/21, DSA



74.06'

ϕ SR 49



35.66'

SET BARN SPIKES

FIELD DR

17.26'



O.D.O.T. DISTRICT 2 SURVEY OFFICE (USE ONLY)

PERSONNEL

REFERENCE NO. 20

SHEET 36 OF 37

NOTES RHOADES DATE 4/2/20

H.C. O'DONNELL WEATHER SUNNY

R.C. BALBAUGH TEMP. 45°

ROUTE SR 49

COUNTY WILLIAMS

TOWNSHIP FLORENCE

SECTION 33

DWG BY NIESE PID 894334

T 7 N R 1 E

TYPE MONUMENT MAG/WASHER

ON SURFACE - ~~BELOW~~ ON

OFFSET 0.3' LT : ~~RT~~

- TO - EDGE PAVEMENT

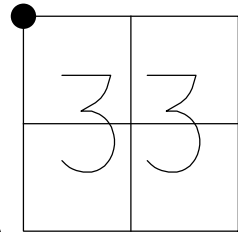
STATION: 411+30.81

HORIZ.DATUM: NAD83 (2011)

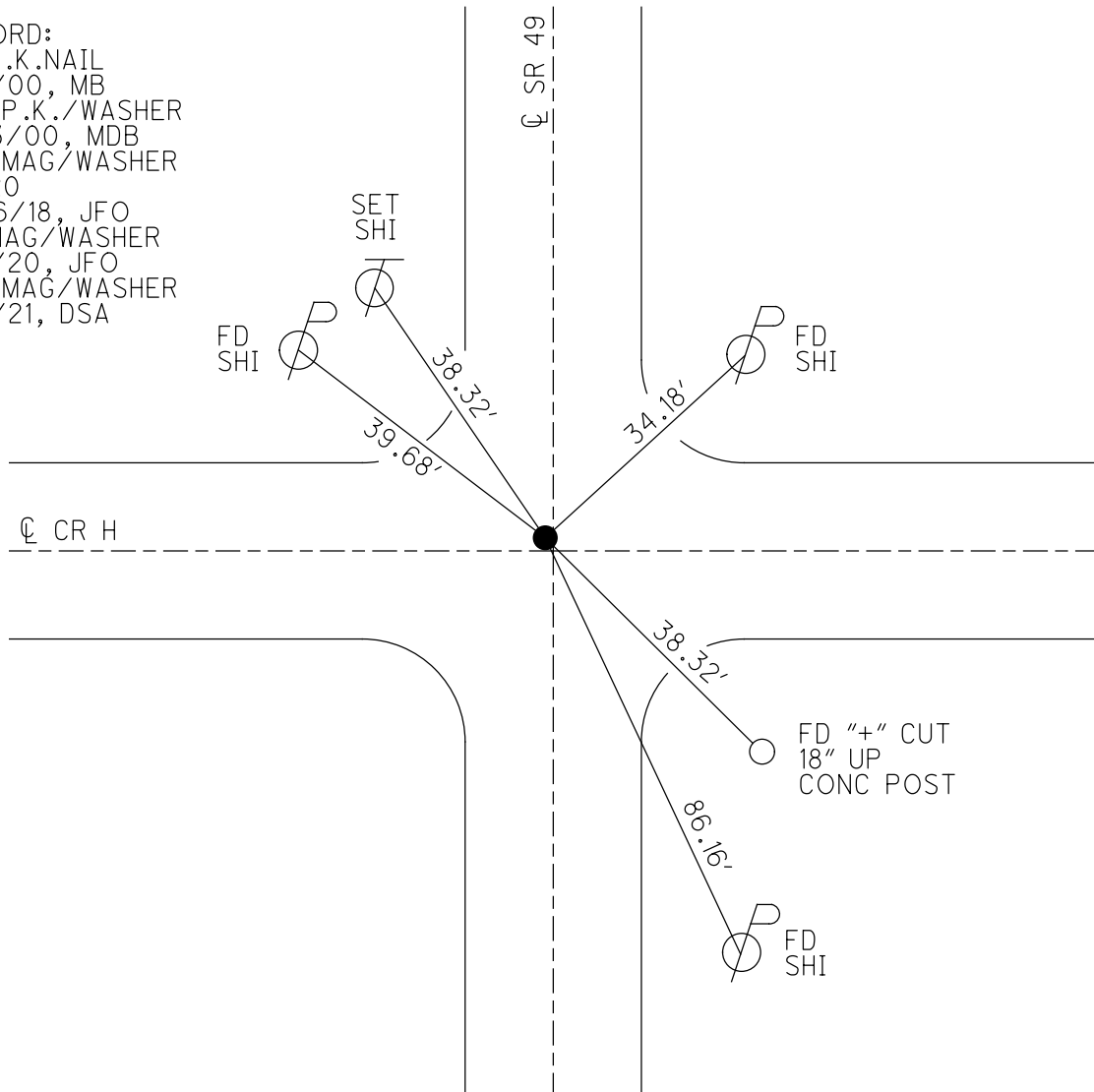
GEOID: NAVD83 2012A

GRID: NORTHING: 686022.287

EASTING: 1347319.623



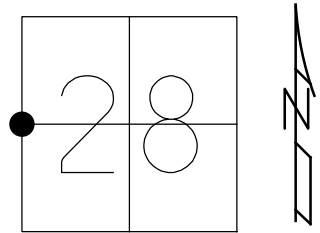
RECORD:
 FD P.K.NAIL
 6/7/00, MB
 SET P.K./WASHER
 8/23/00, MDB
 SET MAG/WASHER
 REF20
 10/16/18, JFO
 FD MAG/WASHER
 4/2/20, JFO
 SET MAG/WASHER
 4/6/21, DSA



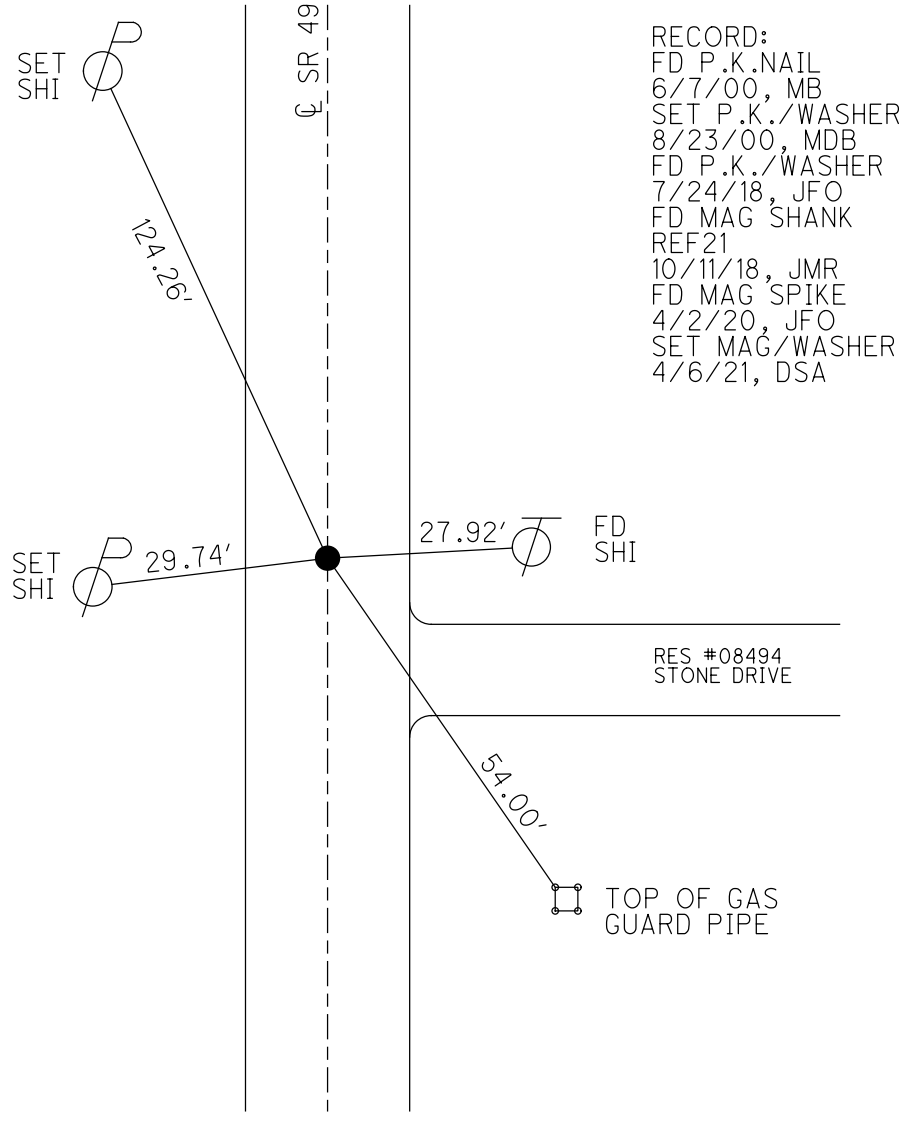
O.D.O.T. DISTRICT 2 SURVEY OFFICE (USE ONLY)

PERSONNEL _____ REFERENCE NO. 21 SHEET 37 OF 37
 NOTES RHOADES DATE 4/2/20 ROUTE SR 49
 H.C. O'DONNELL WEATHER SUNNY COUNTY WILLIAMS
 R.C. BALBAUGH TEMP. 45° TOWNSHIP FLORENCE
 DWG BY NIESE PID 94334 SECTION 28
 T 7 N R 1 E

TYPE MONUMENT MAG SPIKE
 ON SURFACE - ~~BELOW~~ ON
 OFFSET ☉ PAVEMENT ON LT : RT
11.2' TO RT EDGE PAVEMENT
 STATION: 437+64.30



HORIZ.DATUM: NAD83 (2011) GEOID: NAVD 2012A
 GRID: NORTHING: 688655.243 EASTING: 1347372.668



RECORD:
 FD P.K.NAIL
 6/7/00, MB
 SET P.K./WASHER
 8/23/00, MDB
 FD P.K./WASHER
 7/24/18, JFO
 FD MAG SHANK
 REF21
 10/11/18, JMR
 FD MAG SPIKE
 4/2/20, JFO
 SET MAG/WASHER
 4/6/21, DSA

O.D.O.T. DISTRICT 2 SURVEY OFFICE (USE ONLY)

PERSONNEL

REFERENCE NO. 22

SHEET 1 OF 18

NOTES RHOADES

DATE 4/2/20

ROUTE SR 49

H.C. O'DONNELL

WEATHER SUNNY

COUNTY WILLIAMS

R.C. BALBAUGH

TEMP. 45°

TOWNSHIP FLORENCE

SECTION 28

DWG BY NIESE PID 94334

T 7 N R 1 E

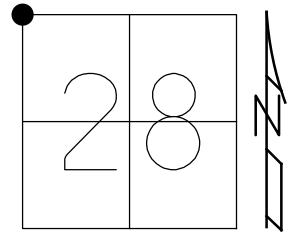
TYPE MONUMENT MAG SHANK

ON SURFACE - ~~BELOW~~ ON

OFFSET ☑ PAVEMENT ON LT : RT

- TO - EDGE PAVEMENT

STATION: 463+96.69



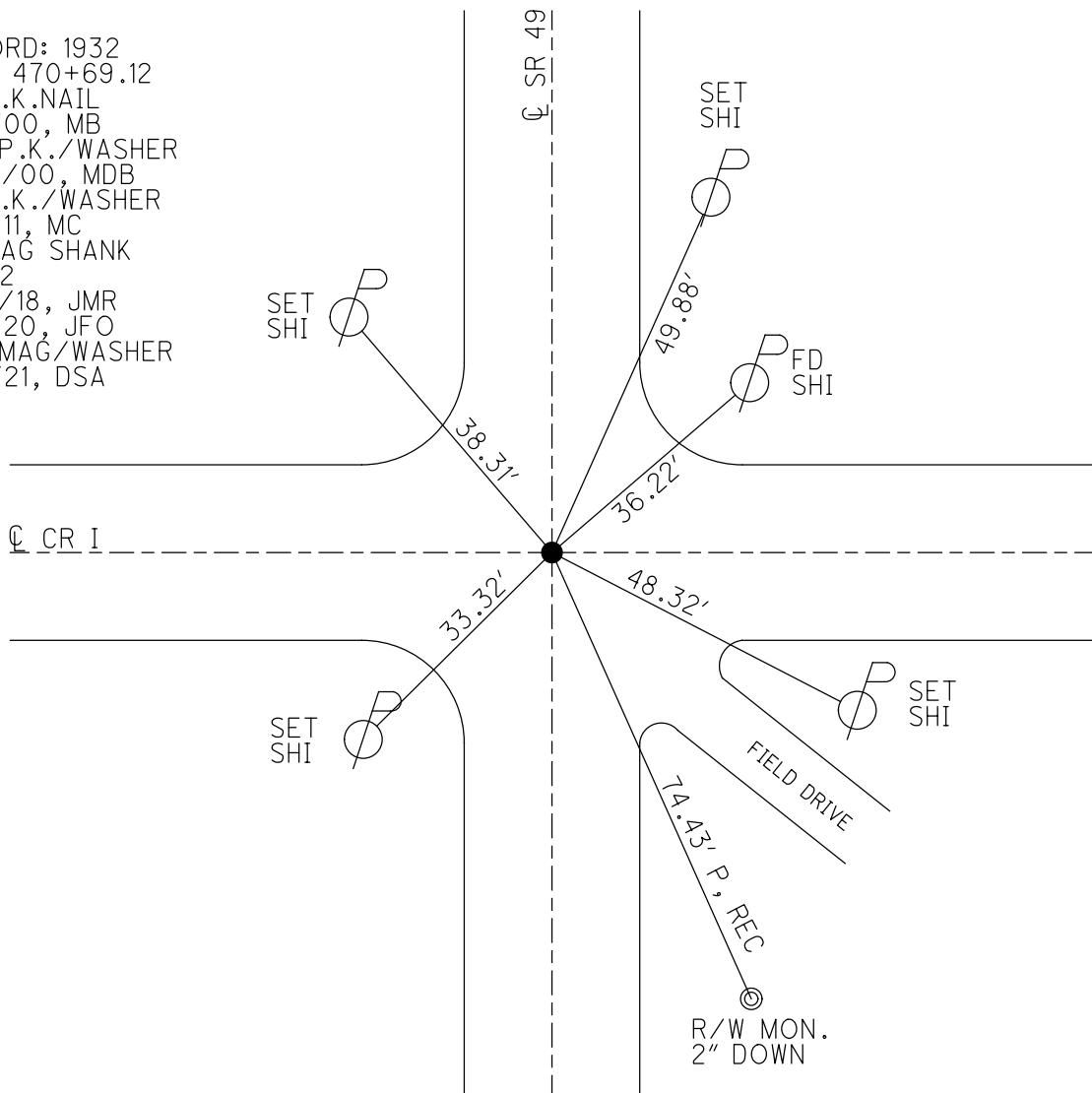
HORZ. DATUM: NAD83 (2011)

GEOID: NAVD88 2012A

GRID: NORTHING: 691287.093

EASTING: 1347425.764

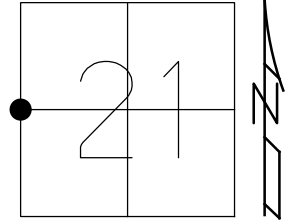
RECORD: 1932
 STA. 470+69.12
 FD P.K.NAIL
 6/7/00, MB
 SET P.K./WASHER
 8/23/00, MDB
 FD P.K./WASHER
 2/7/11, MC
 FD MAG SHANK
 REF22
 10/11/18, JMR
 4/2/20, JFO
 SET MAG/WASHER
 4/6/21, DSA



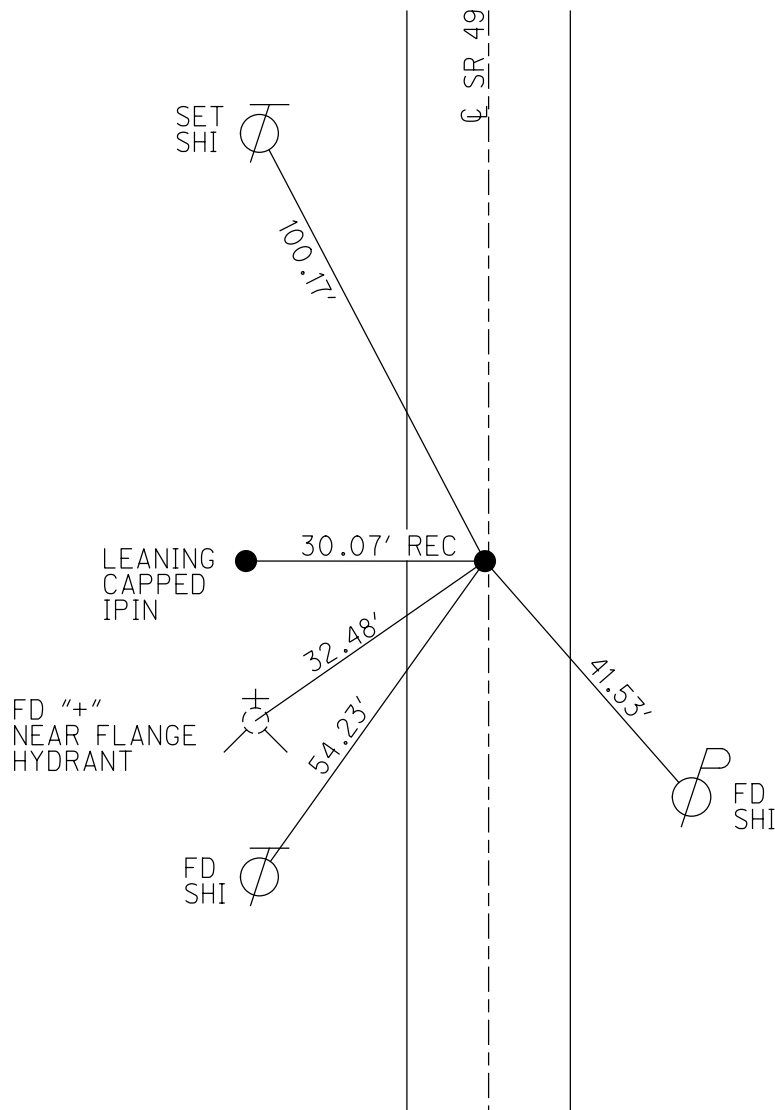
O.D.O.T. DISTRICT 2 SURVEY OFFICE (USE ONLY)

PERSONNEL _____ REFERENCE NO. 23 SHEET 2 OF 18
 NOTES RHOADES DATE 4/2/20 ROUTE SR 49
 H.C. O'DONNELL WEATHER SUNNY COUNTY WILLIAMS
 R.C. BALBAUGH TEMP. 45° TOWNSHIP FLORENCE
 DWG BY NIESE PID 94334 SECTION 21
 T 7 N R 1 E

TYPE MONUMENT MAG/WASHER
 ON SURFACE - ~~BELOW~~ ON
 OFFSET \varnothing PAVEMENT 0.6' LT : ~~RT~~
10.2' TO LT EDGE PAVEMENT
 STATION: 490+28.79



HORZ.DATUM: NAD83 (2011) GEOID: NAVD88 2012A
 GRID: NORTHING: 693918.483 EASTING: 1347486.987

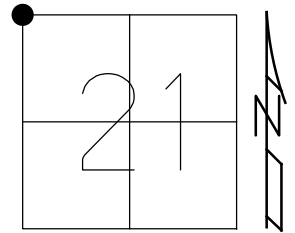


RECORD:
 SET P.K./WASHER
 8/23/00, MDB
 FD P.K.SHANK
 REF23
 2/7/11, MC
 SET MAG/WASHER
 FIN23
 9/12/12, SAH
 FD MAG/WASHER
 REF23
 10/11/18, JMR
 4/2/20, JFO
 SET MAG/WASHER
 4/6/21, DSA

O.D.O.T. DISTRICT 2 SURVEY OFFICE (USE ONLY)

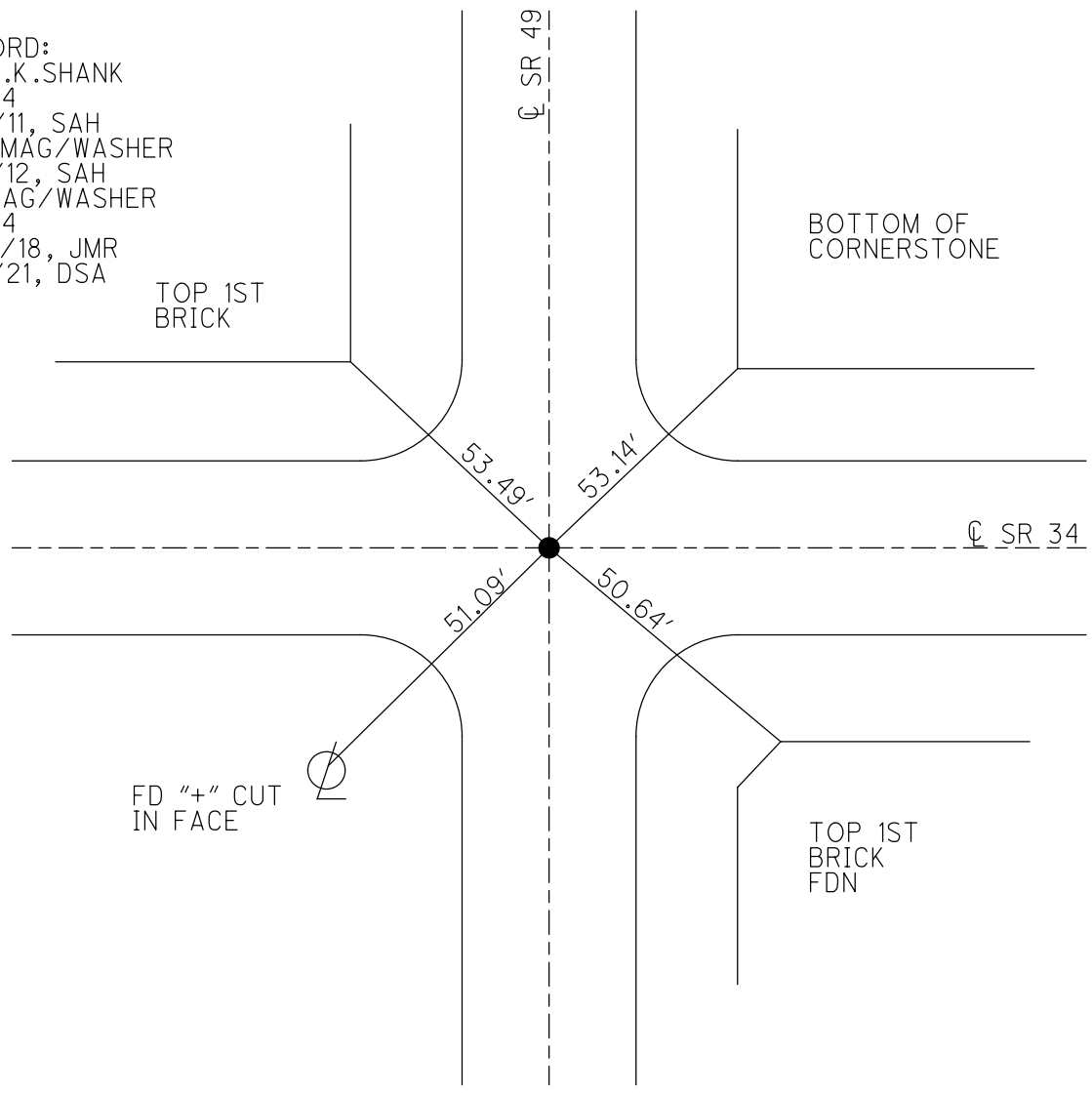
PERSONNEL _____ REFERENCE NO. 24 SHEET 3 OF 18
 NOTES HUSS DATE 5/4/12 ROUTE SR 49
 H.C. CANTERBURY WEATHER FAIR COUNTY WILLIAMS
 R.C. HARBAUGH TEMP. 75° TOWNSHIP FLORENCE
 DWG BY NIESE PID 94334 SECTION 21
 T 7 N R 1 E

TYPE MONUMENT MAG/WASHER
 ON SURFACE - ~~BELOW~~ ON
 OFFSET Q PAVEMENT ON LT : RT
14.0' TO RT EDGE PAVEMENT
 STATION: 516+60.46



HORZ.DATUM: NAD83 (2011) GEOID: NAVD88 2012A
 GRID: NORTHING: 696549.483 EASTING: 1347546.124

RECORD:
 FD P.K.SHANK
 REF24
 1/31/11, SAH
 SET MAG/WASHER
 9/5/12, SAH
 FD MAG/WASHER
 REF24
 10/11/18, JMR
 4/6/21, DSA



O.D.O.T. DISTRICT 2 SURVEY OFFICE (USE ONLY)

PERSONNEL _____ REFERENCE NO. 24 A SHEET 4 OF 18
 NOTES HUSS DATE 5/9/12 ROUTE SR 49
 H.C. CANTERBURY WEATHER SUNNY/WINDY COUNTY WILLIAMS
 R.C. HARBAUGH TEMP. 62° TOWNSHIP FLORENCE
 _____ SECTION 16
 _____ T 7 N R 1 E

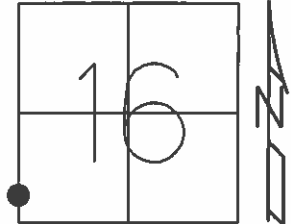
TYPE MONUMENT P.K.NAIL

ON SURFACE - ~~BELOW~~ ON _____

~~LEFT~~ - \odot PAV'T - RIGHT 2.7', 7.5' S. OF \odot EAST
17.2' TO LT FACE OF CURB

S.L.M. 523+06.70

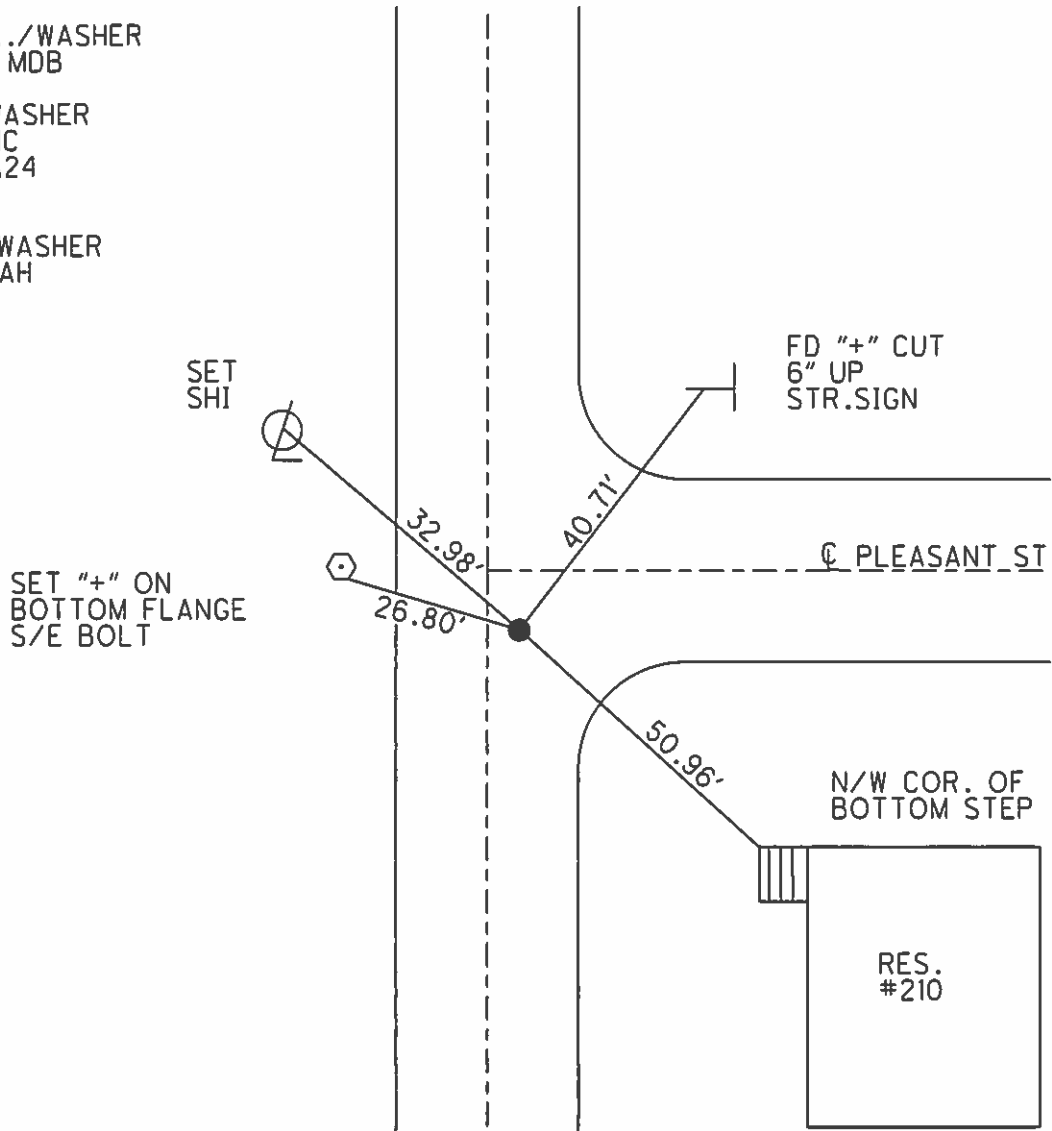
Grid: Northing: 697270.339 Easting: 1347562.175



RESET P.K./WASHER
8/23/00, MDB

FD P.K./WASHER
1/20/11, MC
GPS, REFA24
2/7/11

SET MAG/WASHER
9/11/12, SAH



O.D.O.T. DISTRICT 2 SURVEY OFFICE (USE ONLY)

PERSONNEL

REFERENCE NO. 25

SHEET 5 OF 18

NOTES RHOADES

DATE 7/5/23

ROUTE SR 49

H.C. AUBLE

WEATHER SUNNY

COUNTY WILLIAMS

R.C. ASTON

TEMP. 82°

TOWNSHIP FLORENCE

SECTION 16

DWG BY RHOADES PID PAVETRAIN

T 7 N R 1 E

TYPE MONUMENT MONBOX W/STONE

ON SURFACE - ~~BELOW~~ ON

OFFSET Q PAVEMENT 0.4' ~~LT~~ : RT

11.3' TO RT EDGE PAVEMENT

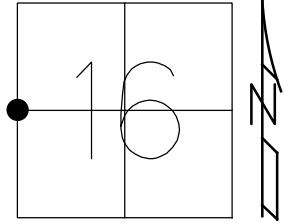
STATION: 542+36.58

HORZ. DATUM: NAD83 2011

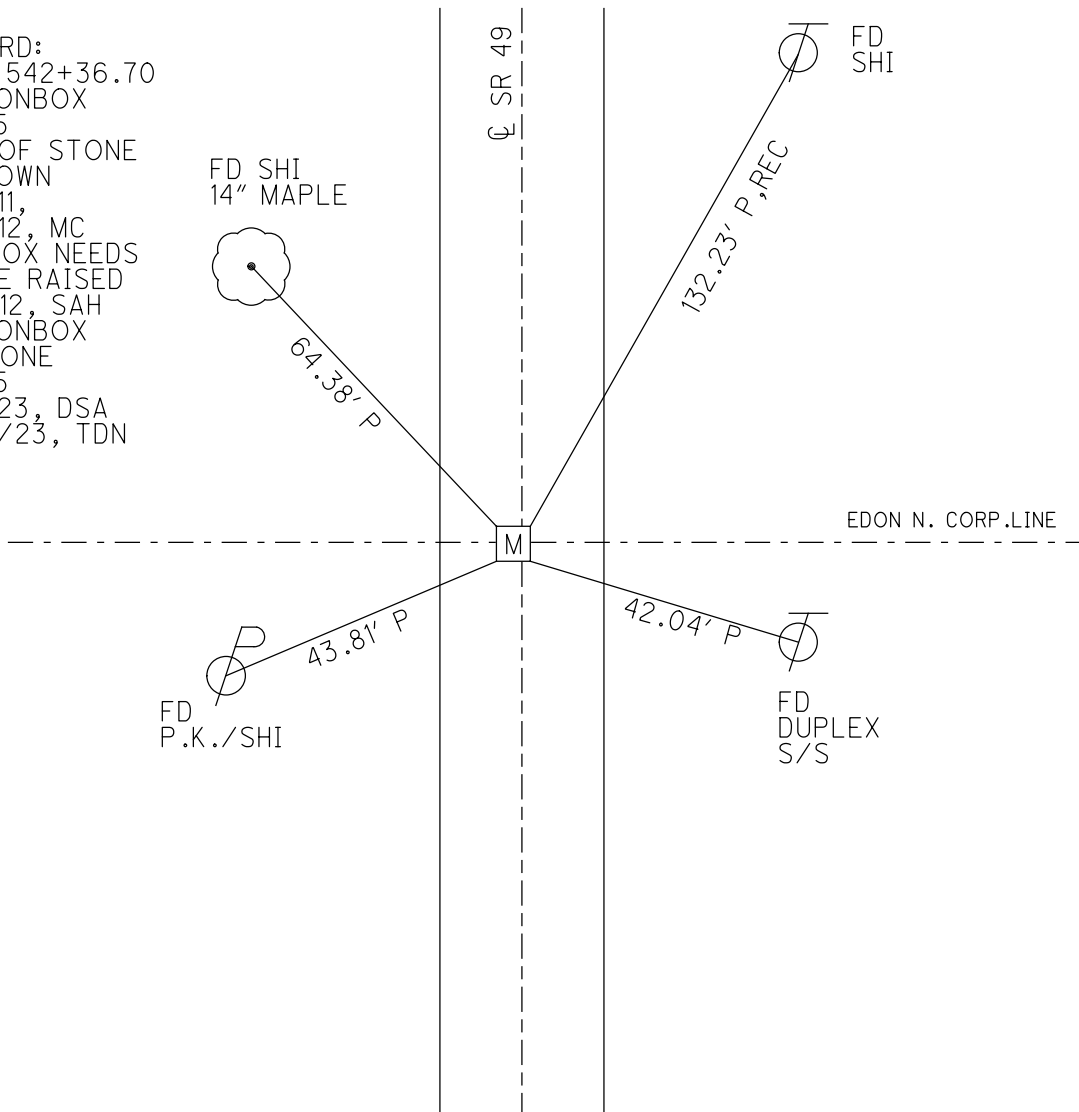
GEOID: NAVD88 2018

GRID: NORTHING: 699199.727

EASTING: 13447605.435



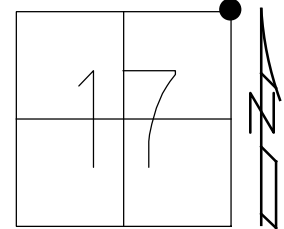
RECORD:
 STA. 542+36.70
 FD MONBOX
 REF25
 TOP OF STONE
 14" DOWN
 2/7/11,
 5/9/12, MC
 MONBOX NEEDS
 TO BE RAISED
 9/11/12, SAH
 FD MONBOX
 W/STONE
 REF25
 7/5/23, DSA
 11/27/23, TDN



O.D.O.T. DISTRICT 2 SURVEY OFFICE (USE ONLY)

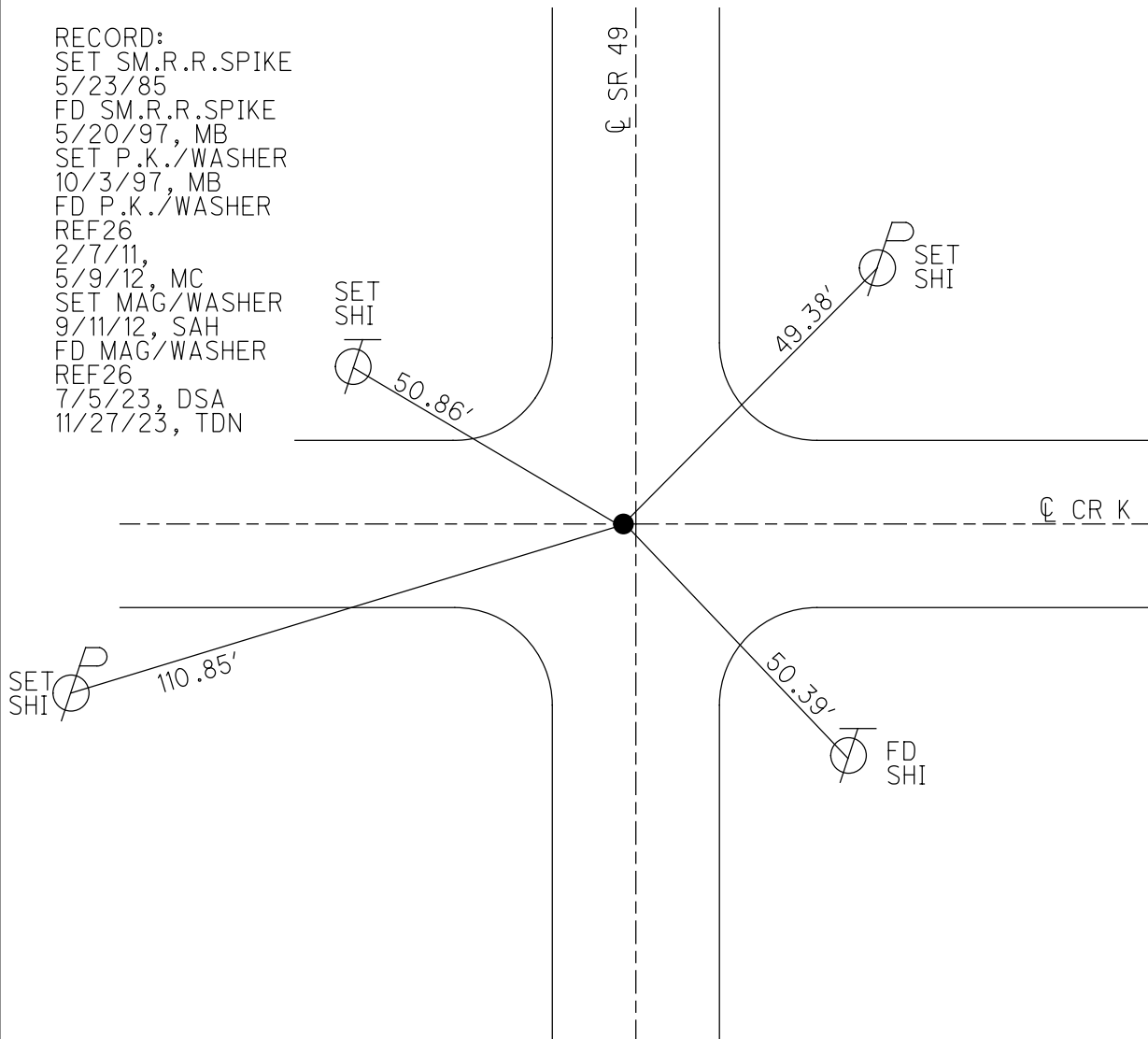
PERSONNEL _____ REFERENCE NO. 26 SHEET 6 OF 18
 NOTES RHOADES DATE 7/5/23 ROUTE SR 49
 H.C. AUBLE WEATHER SUNNY COUNTY WILLIAMS
 R.C. ASTON TEMP. 82° TOWNSHIP FLORENCE
 DWG BY RHOADES PID PAVETRAIN SECTION 17
 T 7 N R 1 E

TYPE MONUMENT MAG/WASHER
 ON SURFACE - ~~BELOW~~ ON
 OFFSET Q PAVEMENT 1.5' LT : ~~RT~~
- TO - EDGE PAVEMENT
 STATION: 568+86.43



HORZ. DATUM: NAD83 2011 GEOID: NAVD88 2018
 GRID: NORTHING: 701848.966 EASTING: 1347664.438

RECORD:
 SET SM.R.R.SPIKE
 5/23/85
 FD SM.R.R.SPIKE
 5/20/97, MB
 SET P.K./WASHER
 10/3/97, MB
 FD P.K./WASHER
 REF26
 2/7/11,
 5/9/12, MC
 SET MAG/WASHER
 9/11/12, SAH
 FD MAG/WASHER
 REF26
 7/5/23, DSA
 11/27/23, TDN



O.D.O.T. DISTRICT 2 SURVEY OFFICE (USE ONLY)

PERSONNEL

REFERENCE NO. 27

SHEET 7 OF 18

NOTES RHOADES DATE 7/5/23
 H.C. AUBLE WEATHER SUNNY
 R.C. ASTON TEMP. 82°

ROUTE SR 49
 COUNTY WILLIAMS
 TOWNSHIP FLORENCE
 SECTION 8
 T 7 N R 1 E

DWG BY RHOADES PID PAVETRAIN

TYPE MONUMENT MAG SHANK

ON SURFACE - ~~BELOW~~ ON

OFFSET 0.6' Q PAVEMENT LT : RT

10.2' TO LT EDGE PAVEMENT

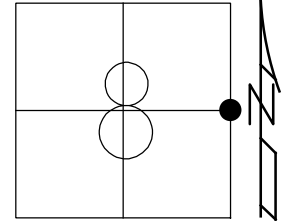
STATION: 595+19.68

HORZ.DATUM: NAD83 2011

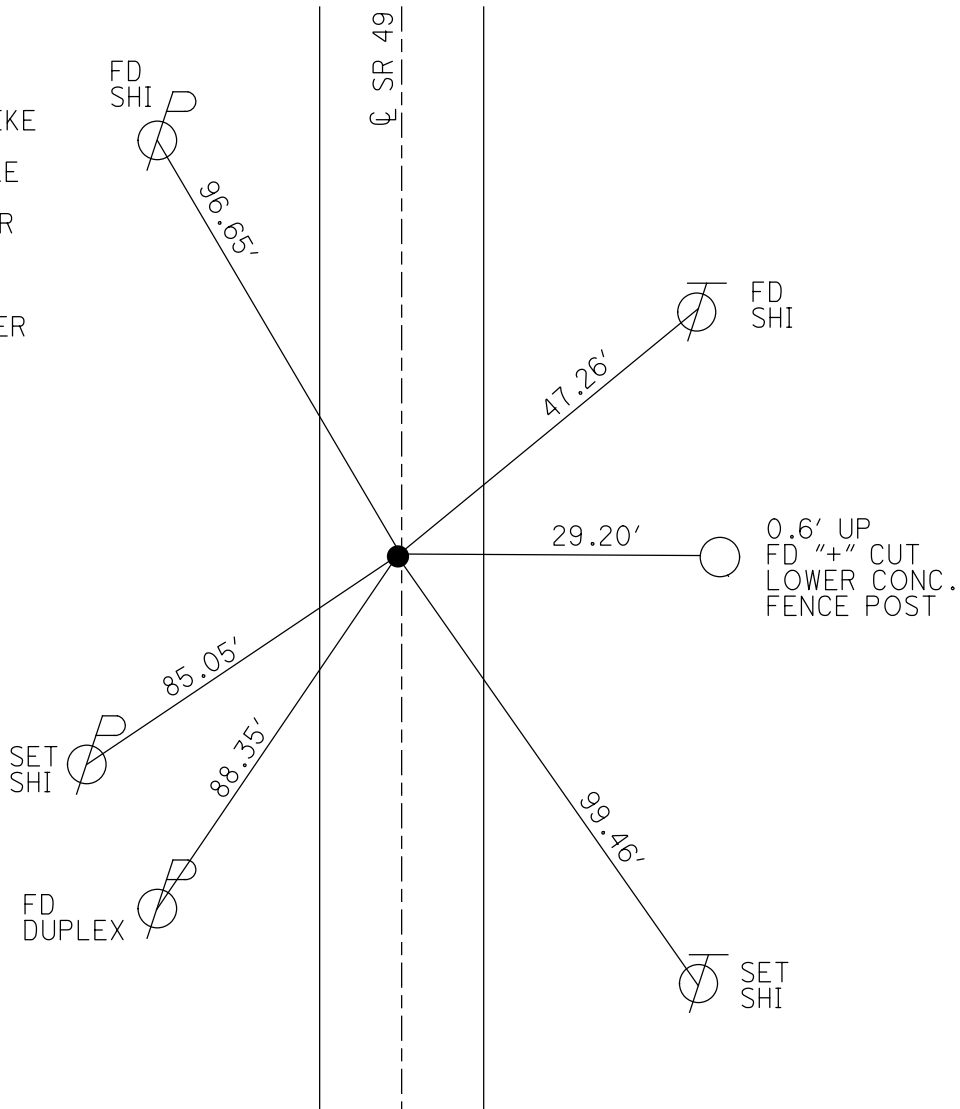
GEOID: NAVD88 2018

GRID: NORTHING: 704481.474

EASTING: 1347727.610



RECORD:
 SM.R.R.SPIKE
 5/23/85
 SET SM.R.R.SPIKE
 5/23/88
 FD SM.R.R.SPIKE
 5/20/97, MB
 FD P.K./WASHER
 REF27
 2/7/11,
 5/9/12, MC
 SET MAG/WASHER
 9/11/12, SAH
 FD MAG SHANK
 REF27
 7/5/23, DSA
 11/27/23, TDN



O.D.O.T. DISTRICT 2 SURVEY OFFICE (USE ONLY)

PERSONNEL

REFERENCE NO. 28

SHEET 8 OF 18

NOTES BARRIERE
 H.C. BARRIERE
 R.C. BLUBAUGH

DATE 8/8/24
 WEATHER CLOUDY
 TEMP. 75

ROUTE SR 49
 COUNTY WILLIAMS
 TOWNSHIP FLORENCE
 SECTION 4

DWG BY BARRIERE PID 114849

T 7 N R 1 E

TYPE MONUMENT MAG SHANK

ON SURFACE - BELOW ON

OFFSET \varnothing PAVEMENT 1.3' LT LT : RT

TO EDGE PAVEMENT

STATION: 621+52.99

HORZ. DATUM: NAD83 (2011)

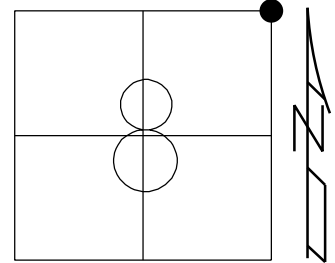
GEOID: 18

GRID: NORTHING: 707113.843

EASTING: 1347791.591

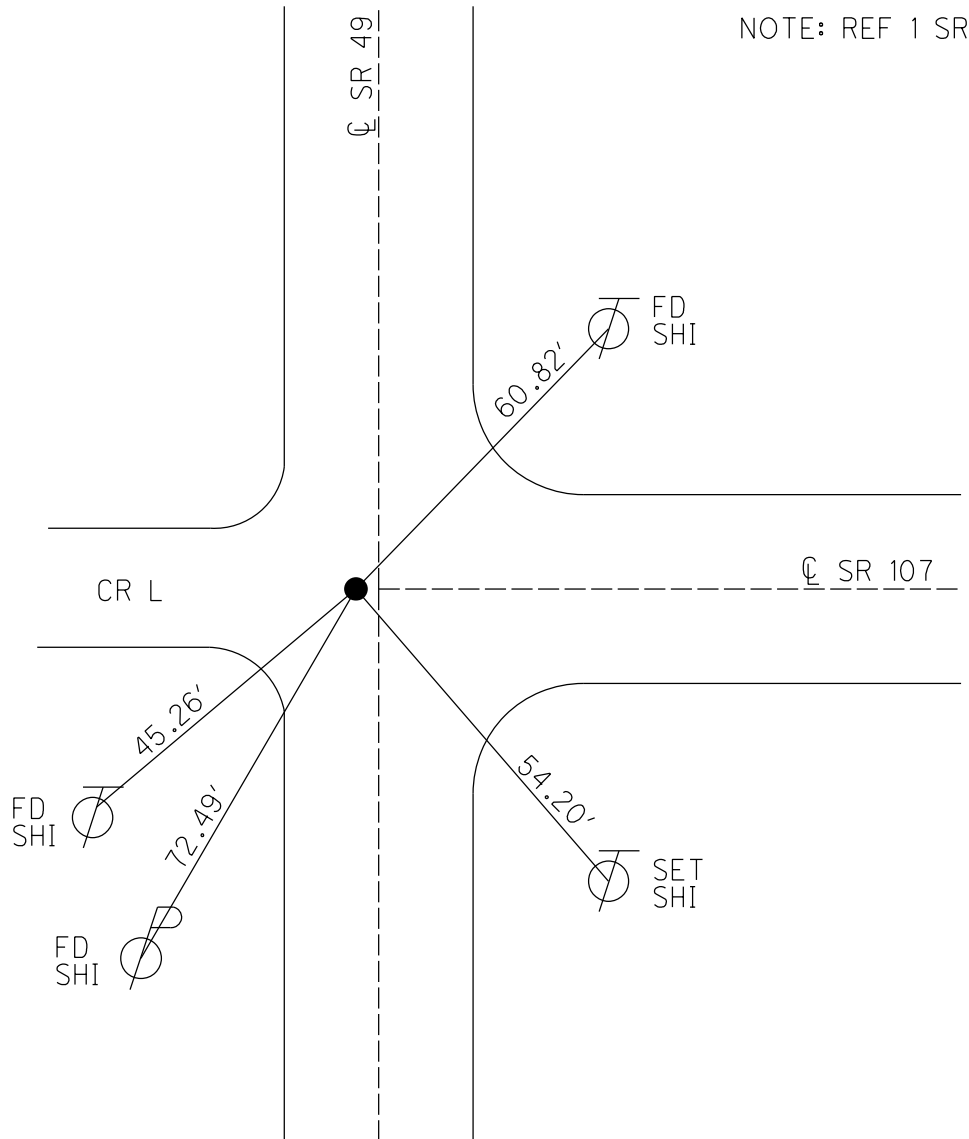
LDP: NORTHING: 359263.086

EASTING: 104081.603



RECORD:
 SET SM RR SPIKE
 5-23-85, CL
 FD SM.R.R.SPIKE
 4/25/88, DC
 FD 1" IPIPE
 2" BELOW
 5/20/97, MB
 SET P.K./WASHER
 10-02-97, MB
 FD SM.R.R.SPIKE
 REF28
 2/7/11, MB
 0.35' DOWN
 5/10/12, MC
 SET MAG/WASHER
 9/11/12, SAH
 FD MAG/WASHER
 REF1
 6-17-14
 12/31/14, EBW
 FD MAG/WASHER
 9/18/19, JMR
 FD MAG SHANK, REF28
 7/5/23-DSA
 11/27/23-TDN
 8/8/24-JAB

NOTE: REF 1 SR 107



O.D.O.T. DISTRICT 2 SURVEY OFFICE (USE ONLY)

PERSONNEL

REFERENCE NO. 28A

SHEET 9 OF 18

NOTES BARRIERE
 H.C. BARRIERE
 R.C. BLUBAUGH

DATE 8/8/24
 WEATHER CLOUDY
 TEMP. 75

ROUTE SR 49
 COUNTY WILLIAMS
 TOWNSHIP FLORENCE
 SECTION 4

DWG BY BARRIERE PID 114849

T 7 N R 1 E

TYPE MONUMENT MAG WASHER

ON SURFACE - BELOW ON

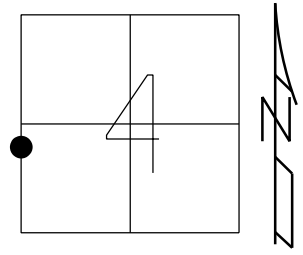
OFFSET \odot PAVEMENT 0.4' LT LT : RT
9.5' TO LT EDGE PAVEMENT

STATION: 644+52.67

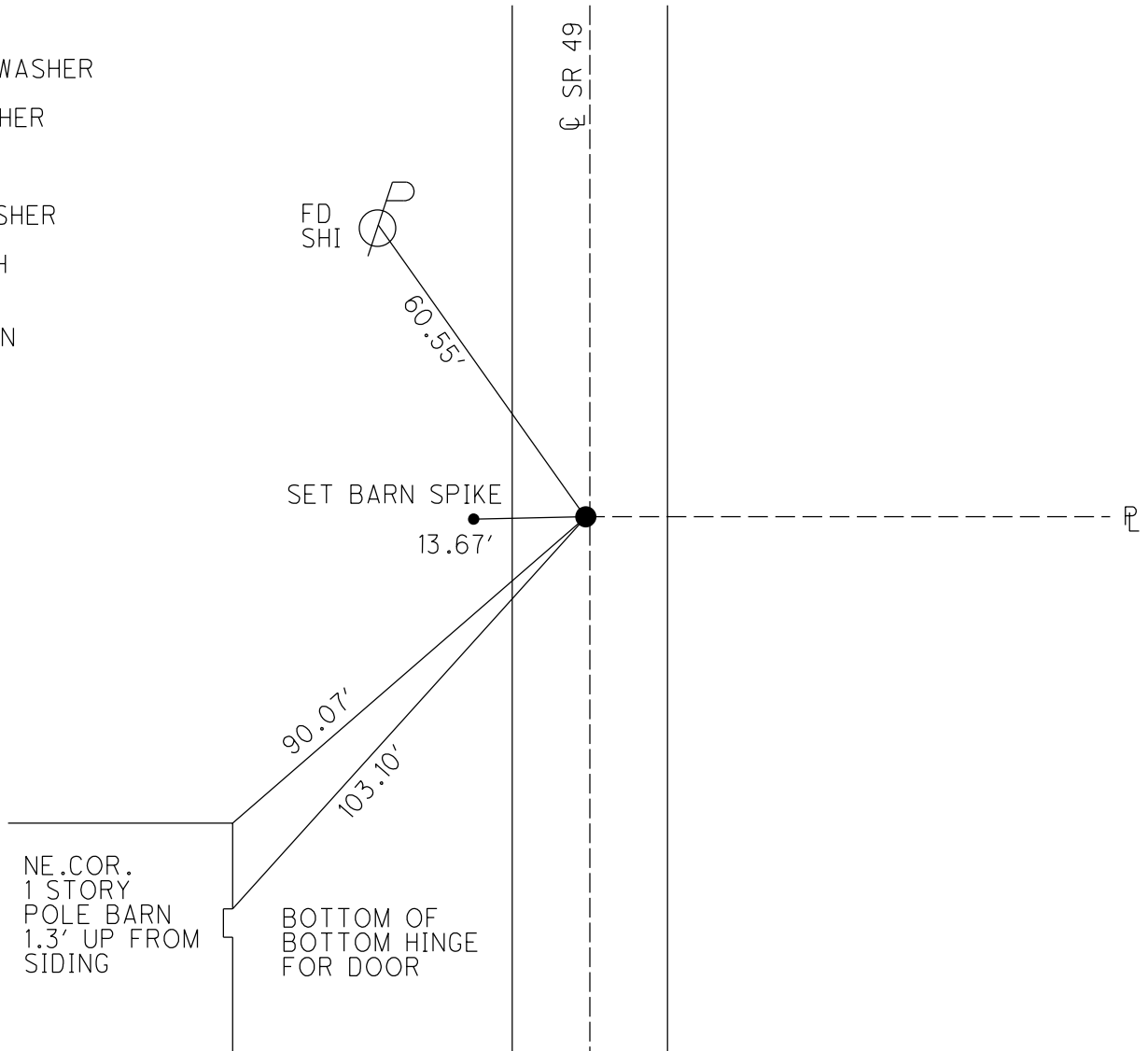
HORZ.DATUM: NAD83 (2011) GEOID: 18

GRID: NORTHING: 709413.032 EASTING: 1347844.162

LDP: NORTHING: 361562.984 EASTING: 104080.104



- FD P.K.NAIL
- 5/20/97, MB
- RESET P.K./WASHER
- 10/3/97, MB
- FD P.K./WASHER
- 1/25/11, MC
- GPS, REFA28
- 2/7/11
- SET MAG/WASHER
- 9/11/12, SAH
- FD MAG/WASH
- REF28A
- 7/5/23, DSA
- 11/27/23, TDN



O.D.O.T. DISTRICT 2 SURVEY OFFICE (USE ONLY)

PERSONNEL

REFERENCE NO. 29

SHEET 10 OF 18

NOTES BARRIERE

DATE 8/8/24

ROUTE SR 49

H.C. BARRIERE

WEATHER CLOUDY

COUNTY WILLIAMS

R.C. BLUBAUGH

TEMP. 74

TOWNSHIP FLORENCE

DWG BY BARRIERE

PID 114849

SECTION 4

T 7 N R 1 E

TYPE MONUMENT MAG/WASHER

ON SURFACE - BELOW ON

OFFSET \odot PAVEMENT 0.7' LT LT : RT

9.5' TO LT EDGE PAVEMENT

STATION: 647+86.89

HORZ. DATUM: NAD83 (2011)

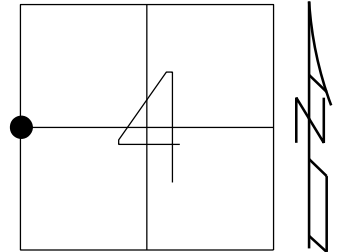
GEOID: 18

GRID: NORTHING: 709747.155

EASTING: 1347852.138

LDP: NORTHING: 361897.093

EASTING: 104080.317



SET SM.R.R.SPIKE
7/6/88, IRS

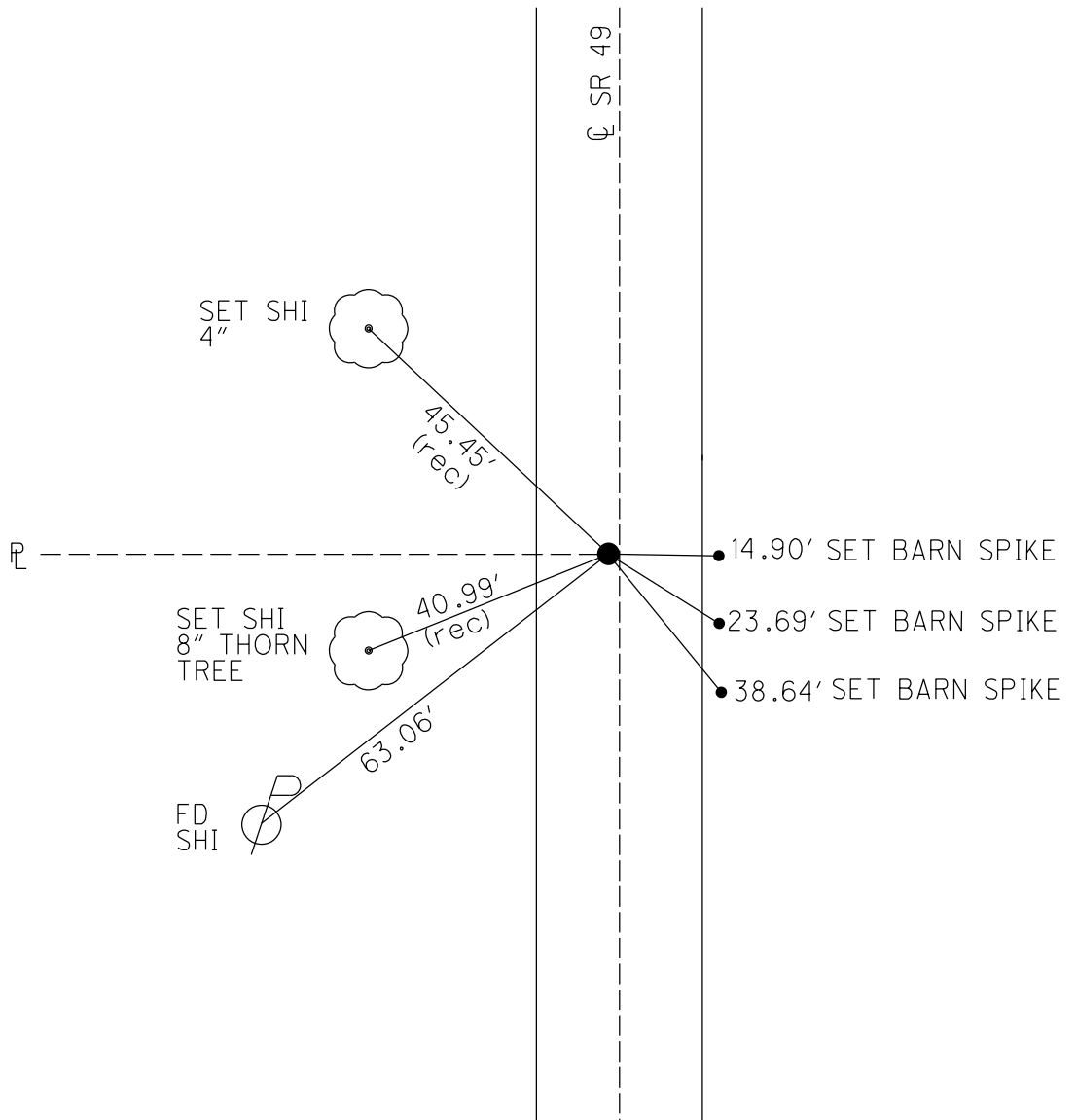
FD 1" IPIPE
6/3/97, MB

RESET P.K./WASHER
10/2/97, MB

FD P.K./WASHER
1/25/11, MC
GPS, REF29
2/7/11

SET MAG/WASHER
9/11/12, SAH

FD MAG/WASH, REF29
6/28/23-JMR
11/27/23-TDN
8/8/24-JAB



O.D.O.T. DISTRICT 2 SURVEY OFFICE (USE ONLY)

PERSONNEL

REFERENCE NO. 29 A

SHEET 11 OF 18

NOTES BARRIERE

DATE 8/8/24

ROUTE SR 49

H.C. BARRIERE

WEATHER CLOUDY

COUNTY WILLIAMS

R.C. BLUBAUGH

TEMP. 74

TOWNSHIP FLORENCE

SECTION 4

DWG BY BARRIERE PID 114849

T 7 N R 1 E

TYPE MONUMENT MAG/WASHER

ON SURFACE - BELOW ON

OFFSET C PAVEMENT 0.3' LT LT : RT

10.1' TO LT EDGE PAVEMENT

STATION: 674+31.85

HORZ. DATUM: NAD83 (2011)

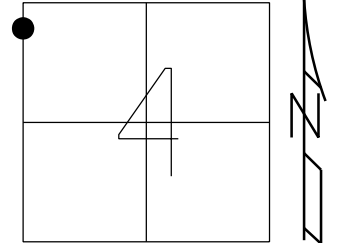
GEOID: 18

GRID: NORTHING: 712391.457

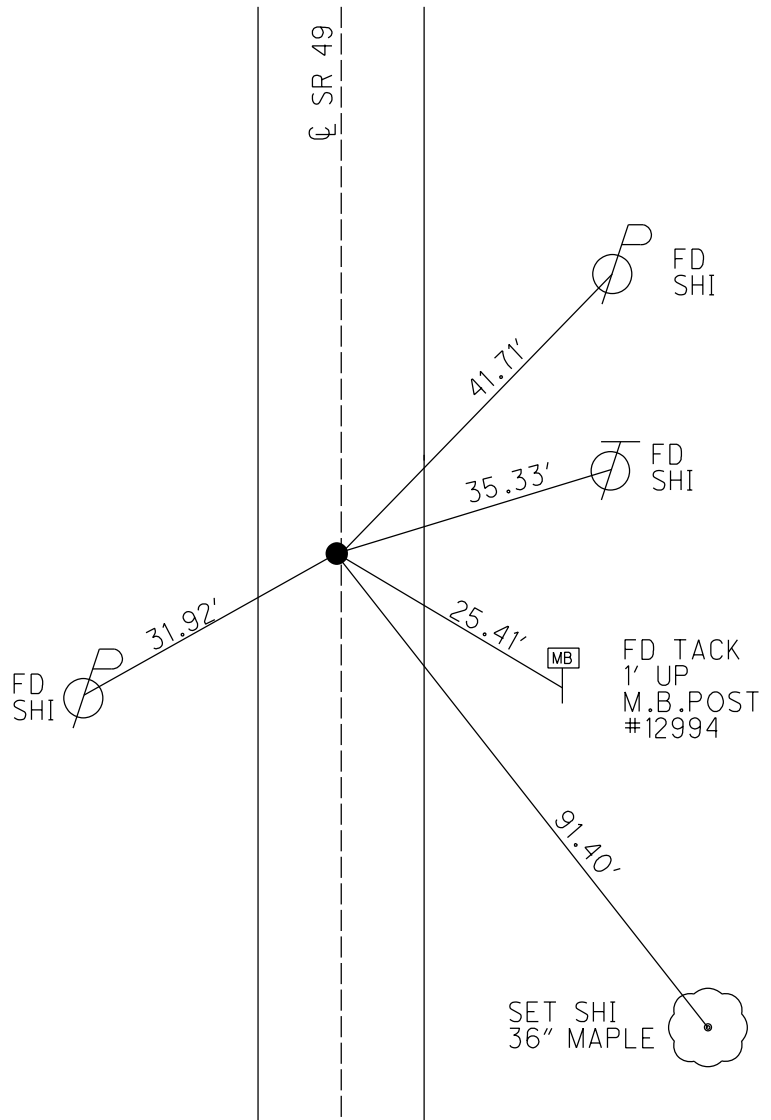
EASTING: 1347911.412

LDP: NORTHING: 364542.132

EASTING: 104077.443



- FD 1" IPIPE
6/13/97, MB
- RESET P.K./WASHER
10/3/97, MB
- FD P.K.SHANK
1/25/11, MC
GPS, REFA29
2/8/11
- SET MAG/WASHER
9/11/12, SAH
- FD MAG/WASH, REF29A
6/28/23-JMR
11/27/23-TDN
8/8/24-JAB



O.D.O.T. DISTRICT 2 SURVEY OFFICE (USE ONLY)

PERSONNEL

REFERENCE NO. 30

SHEET 12 OF 18

NOTES BARRIERE
 H.C. BARRIERE
 R.C. BLUBAUGH

DATE 8/8/24
 WEATHER CLOUDY
 TEMP. 74

ROUTE SR 49
 COUNTY WILLIAMS
 TOWNSHIP FLORENCE
 SECTION 4

DWG BY BARRIERE PID 114849

T 7 N R 1 E

TYPE MONUMENT MAG/WASHER

ON SURFACE - BELOW ON

OFFSET \varnothing PAVEMENT 1.6" LT LT : RT

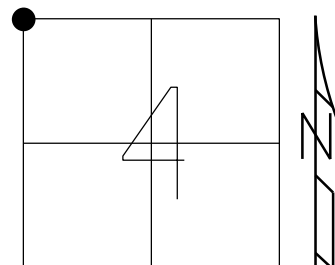
TO EDGE PAVEMENT

STATION: 683+52.52

HORIZ.DATUM: NAD83 (2011) GEOID: 18

GRID: NORTHING: 713311.858 EASTING: 1347933.473

LDP: NORTHING: 365462.979 EASTING: 104077.891



SET SM.R.R.SPIKE
7/6/88, IRS

FD 1" IPIPE
5/20/97, MB

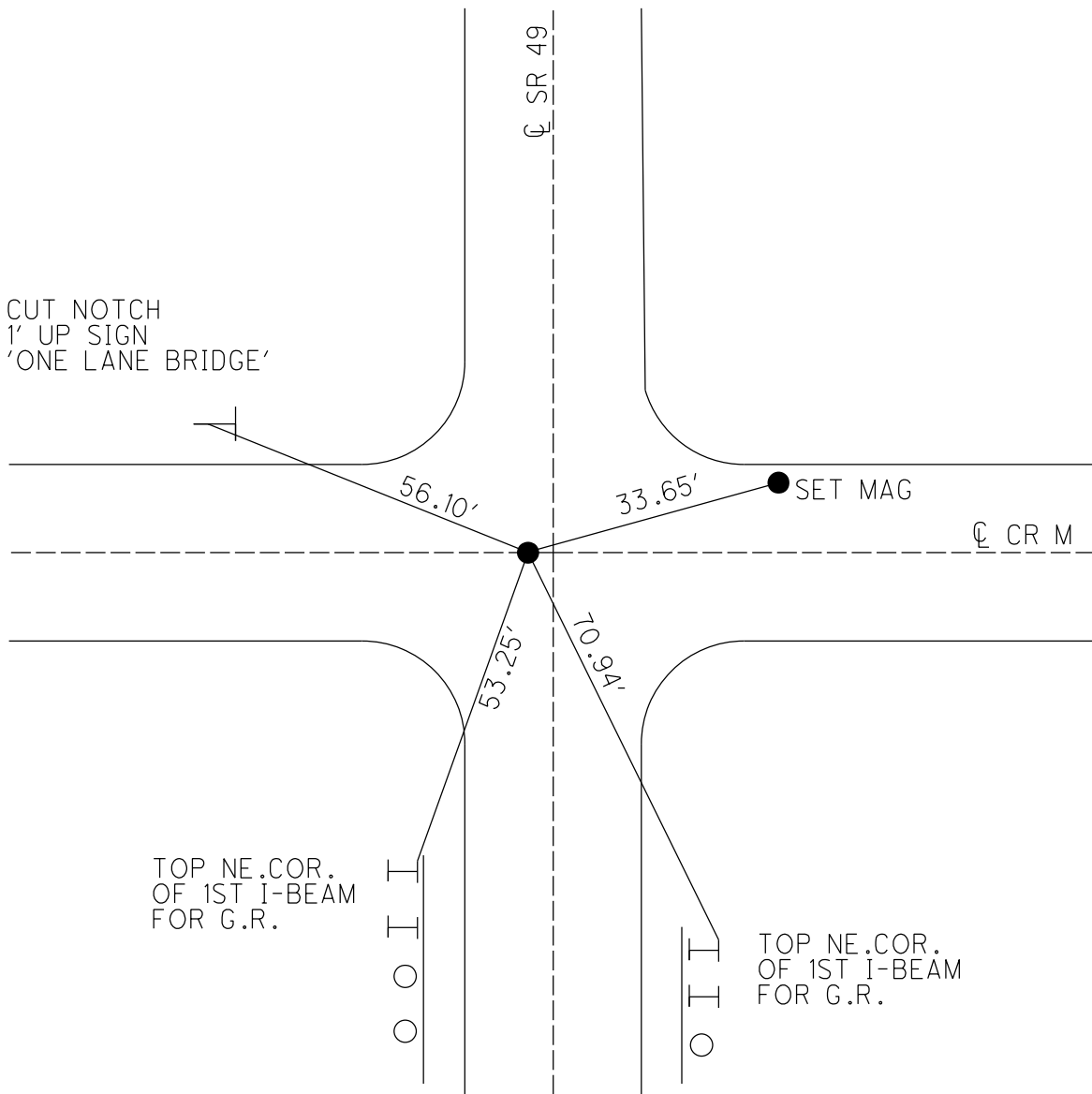
RESET P.K./WASHER
10/3/97, MB

FD P.K./WASHER
1/25/11, MC
GPS, REF30
2/8/11

SET MAG/WASHER
9/11/12, SAH

FD MAG/WASH, REF30
6/28/24-JMR
11/27/23-TDN
8/8/24-JAB

CUT NOTCH
1' UP SIGN
'ONE LANE BRIDGE'



O.D.O.T. DISTRICT 2 SURVEY OFFICE (USE ONLY)

PERSONNEL

REFERENCE NO. 31

SHEET 13 OF 18

NOTES BARRIERE
 H.C. BARRIERE
 R.C. BLUBAUGH

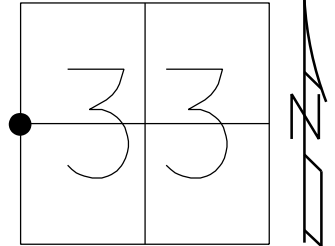
DATE 8/8/24
 WEATHER CLOUDY
 TEMP. 74°

ROUTE SR 49
 COUNTY WILLIAMS
 TOWNSHIP FLORENCE
 SECTION 33

DWG BY BARRIERE PID 114849

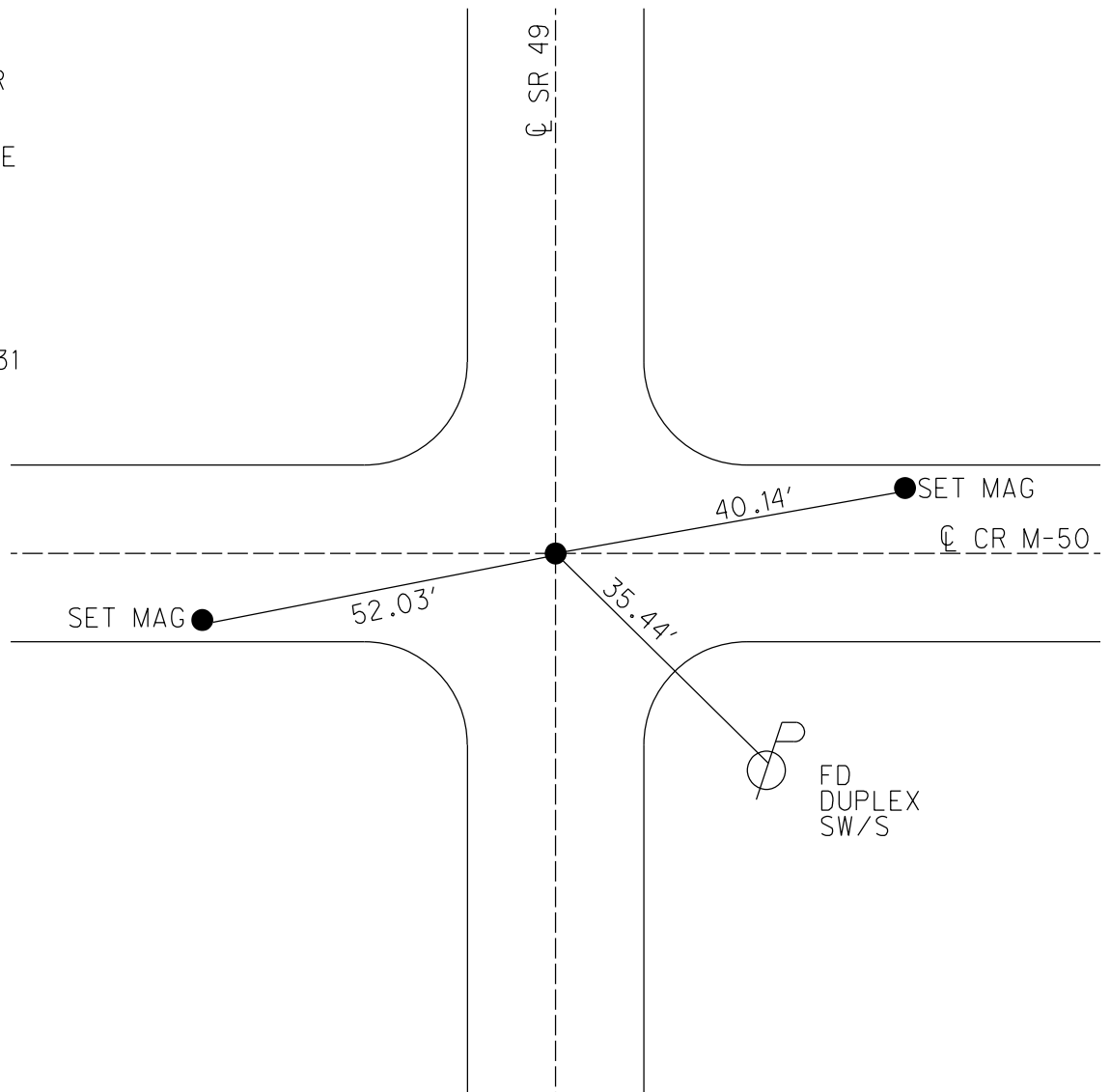
T 8 N R 1 E

TYPE MONUMENT MAG/WASHER
 ON SURFACE - BELOW ON
 OFFSET \varnothing PAVEMENT ON LT : RT
TO EDGE PAVEMENT
 STATION: 709+79.67



HORZ. DATUM: NAD83 (2011) GEOID: _____
 GRID: NORTHING: 715938.259 EASTING: 1347996.319
 LDP: NORTHING: 368090.3 EASTING: 104078.969

- FD SM.R.R.SPIKE
5/20/97, MB
- RESET P.K./WASHER
10/3/97, MB
- FD SQ.HEADED SPIKE
1/25/11, MC
GPS, REF31
2/8/11
- SET MAG/WASHER
9/12/12, SAH
- FD MAG/WASH, REF31
6-28-23-JMR
11-27-23-TDN
8/8/24-JAB

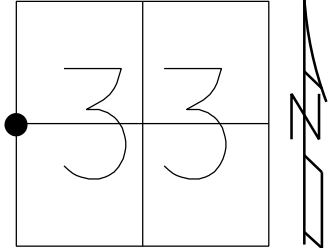


FD
 DUPLEX
 SW/S

O.D.O.T. DISTRICT 2 SURVEY OFFICE (USE ONLY)

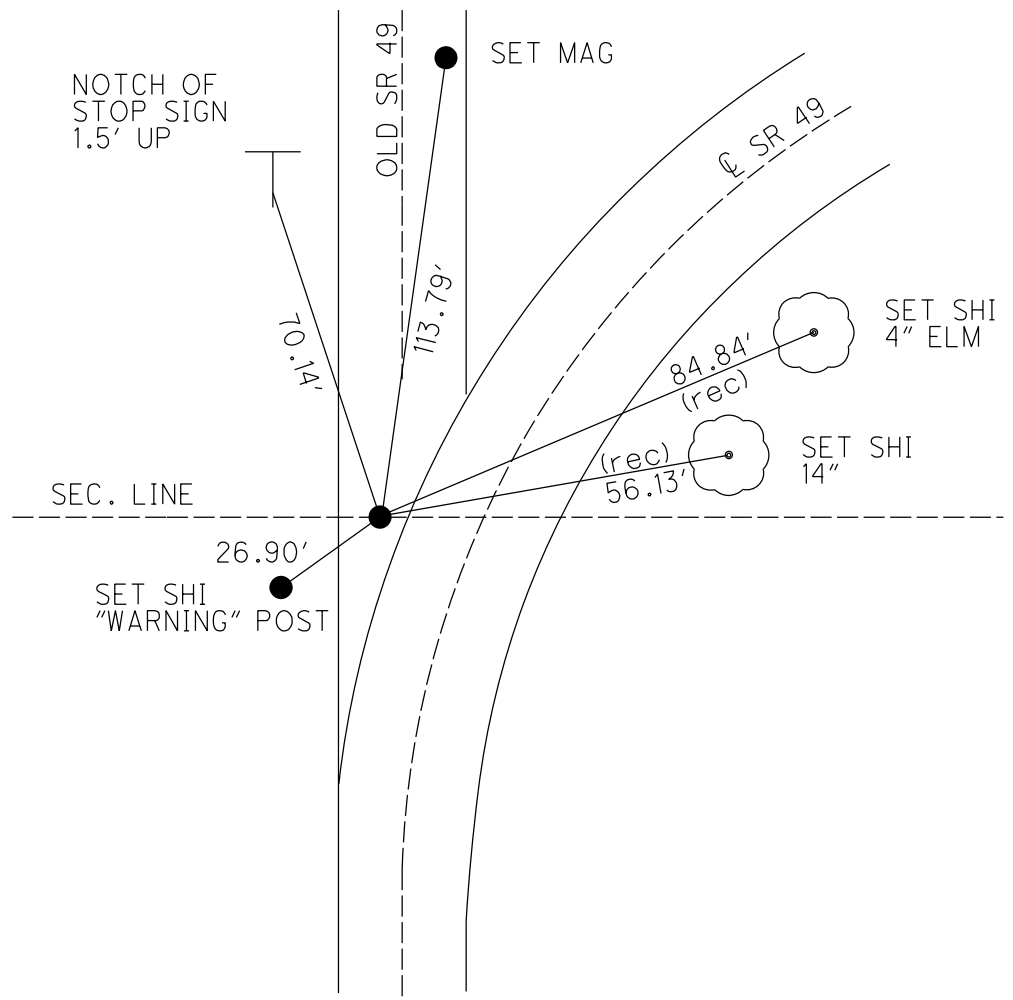
PERSONNEL _____ **REFERENCE NO.** 32 **SHEET** 14 **OF** 18
NOTES BARRIERE **DATE** 8/8/24 **ROUTE** SR 49
H.C. BARRIERE **WEATHER** CLOUDY **COUNTY** WILLIAMS
R.C. BLUBAUGH **TEMP.** 74° F **TOWNSHIP** FLORENCE
DWG BY BARRIERE **PID** 114849 **SECTION** 33
T 8 **N** R 1 **E**

TYPE MONUMENT MAG/WASHER
ON SURFACE - BELOW ON
OFFSET C PAVEMENT 14.2' **LT**
3.5' **TO** LT **EDGE PAVEMENT**
STATION: _____



HORIZ.DATUM: NAD83 (2011) **GEOID:** 18
GRID: NORTHING: 718581.961 **EASTING:** 1348067.440
LDP: NORTHING: 370734.988 **EASTING:** 104088.132

- SET SM.R.R.SPIKE
7/6/88, IRS
- FD SM.R.R.SPIKE
5/20/97, MB
- RESET P.K./WASHER
10/3/97, MB
- FD P.K.SHANK
1/25/11
GPS, REF32
2/8/11, MC
- SET MAG/WASHER
9/12/12, SAH
- FD MAG/WASH
REF32
6/28/23-JMR
11/27/23-TDN
- FD MAG/WASH
REF32
8/8/24-JAB



O.D.O.T. DISTRICT 2 SURVEY OFFICE (USE ONLY)

PERSONNEL

REFERENCE NO. 32 A

SHEET 15 OF 18

NOTES RHODES

DATE 11/27/23

ROUTE SR 49

H.C. NIESE

WEATHER CLOUDY

COUNTY WILLIAMS

R.C. ASTON

TEMP. 30° F

TOWNSHIP FLORENCE

DWG BY BARRIERE

PID 114849

SECTION 33

T 8 N R 1 E

TYPE MONUMENT 1" IPIPE

ON SURFACE - BELOW 1" BELOW

OFFSET \varnothing PAVEMENT 98.5' RT

10' TO S EDGE PAVEMENT

STATION: 752+29.91

HORZ. DATUM: NAD83 (2011)

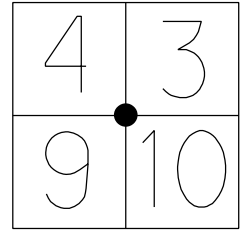
GEOID: 18

GRID: NORTHING: 719933.733

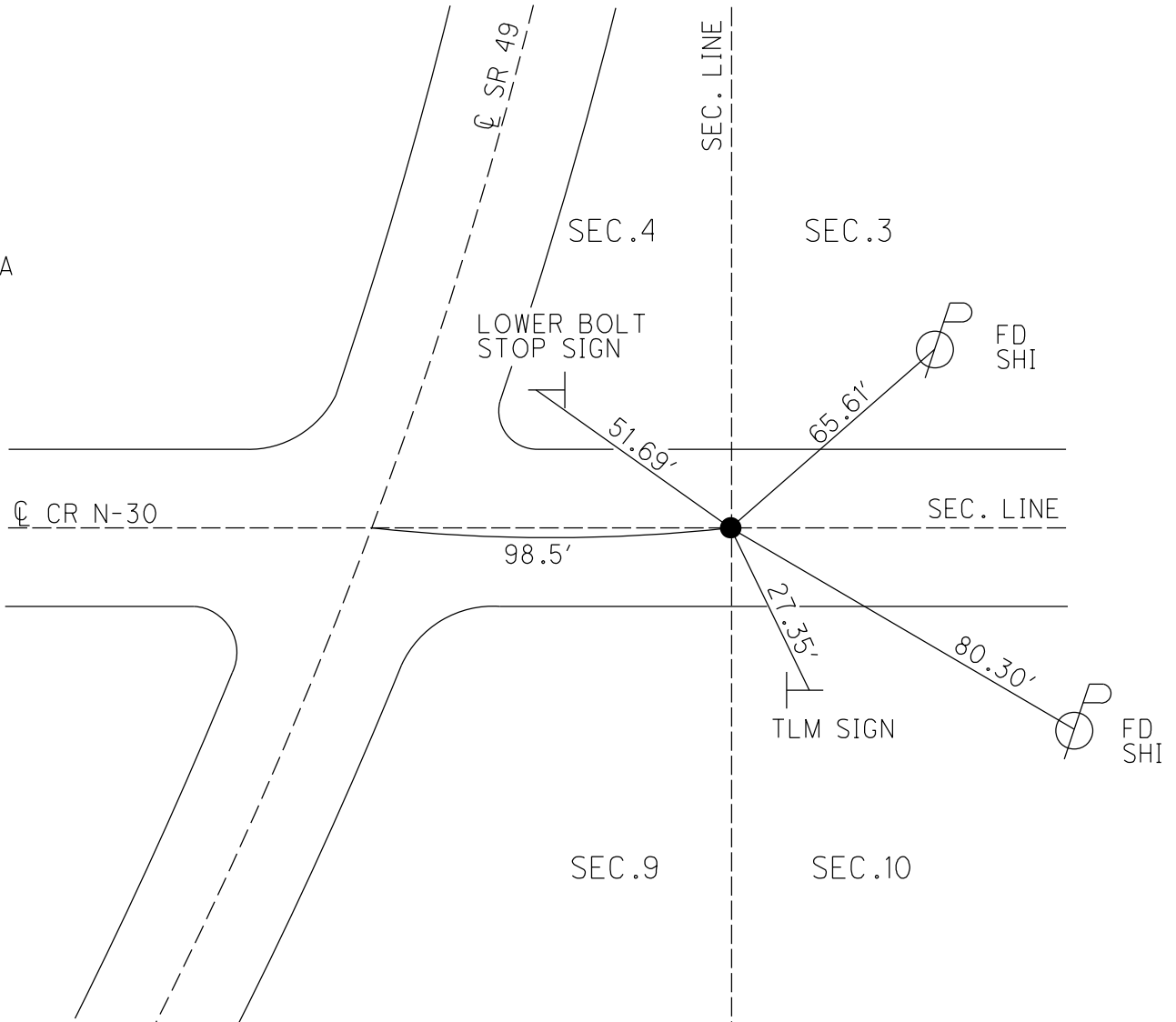
EASTING: 1348982.940

LDP: NORTHING: 372108.047

EASTING: 104971.560



RECORD:
 FD STONE
 7/6/88, IRS
 FD 1" IPIPE
 5/20/97, MB
 FD 1" IPIPE
 1/25/11, MC
 GPS, REFA32
 2/8/11
 GPS, REFA32
 10/27/14, SBW
 FD 1" IPIPE
 1" DOWN, REF32A
 11/27/23-TDN



O.D.O.T. DISTRICT 2 SURVEY OFFICE (USE ONLY)

PERSONNEL

REFERENCE NO. 33

SHEET 16 OF 18

NOTES RHODES
 H.C. NIESE
 R.C. ASTON

DATE 11/27/23
 WEATHER CLOUDY
 TEMP. 30° F

ROUTE SR 49
 COUNTY WILLIAMS
 TOWNSHIP FLORENCE
 SECTION 3
 T 10 N R 4 E

DWG BY BARRIERE PID 114849

TYPE MONUMENT MAG/WASHER

ON SURFACE - BELOW ON

OFFSET 1.2' LT
10' TO LT EDGE PAVEMENT

STATION: 778+78.37

HORIZ. DATUM: NAD83 (2011)

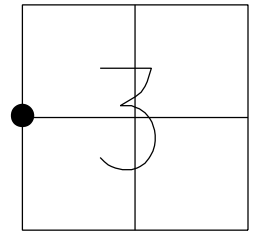
GEOID: 18

GRID: NORTHING: 722581.971

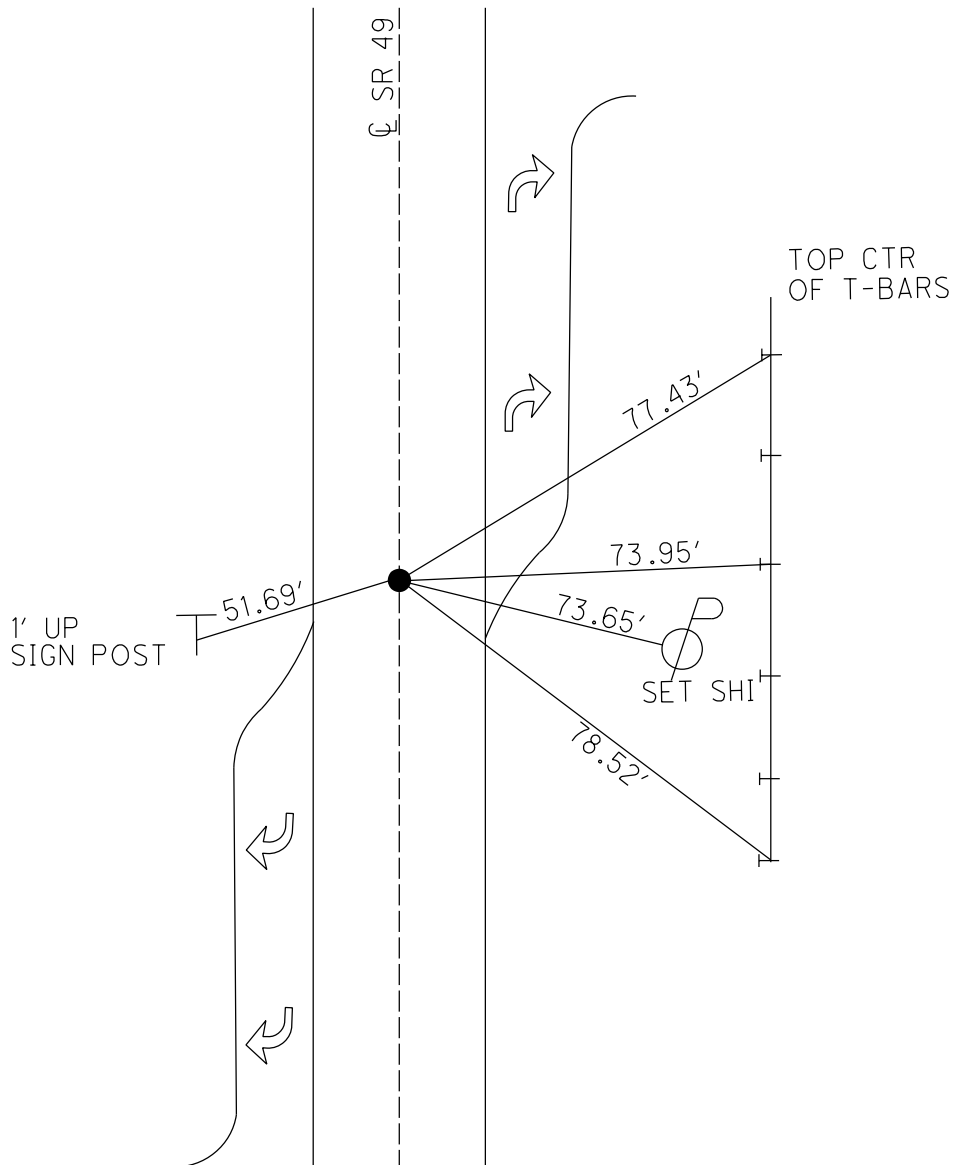
EASTING: 1349018.650

LDP: NORTHING: _____

EASTING: _____



RECORD:
 SET SM.R.R.SPIKE
 7/6/88, IRS
 FD R.R.SPIKE
 2" DOWN
 5/20/97, MB
 FD SQ.HEADED
 SM.R.R.SPIKE
 REF33
 2/8/11
 FD R.R.SPIKE
 2" DOWN
 5/11/12, MC
 SET MAG/WASHER
 9/12/12, SAH
 FD MAG/WASHER
 REF33
 10/27/14, EBW
 FD MAG/WASHER
 NEWREF33
 7/28/22,
 3/8/23, JMR
 FD MAG/WASHER
 REF33, 11/27/23-TDN



O.D.O.T. DISTRICT 2 SURVEY OFFICE (USE ONLY)

PERSONNEL

REFERENCE NO. 34

SHEET 17 OF 18

NOTES RHOADES

DATE 5/1/13

ROUTE SR 49

H.C. CANTERBURY

WEATHER CLEAR

COUNTY WILLIAMS

R.C. LAU

TEMP. 74°

TOWNSHIP NORTHWEST

DWG BY WHITAKER PID 98653

SECTION 3

T 10 N R 4 E

TYPE MONUMENT P.K. NAIL

ON SURFACE - ~~BELOW~~ ON

OFFSET \varnothing PAVEMENT ON LT : RT

- TO - EDGE PAVEMENT

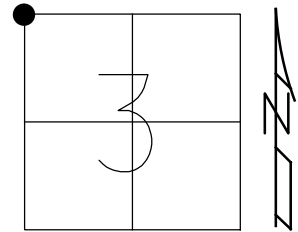
STATION: 805+19.98

HORZ.DATUM: NAD83 2011

GEOID: NAVD88 2012A

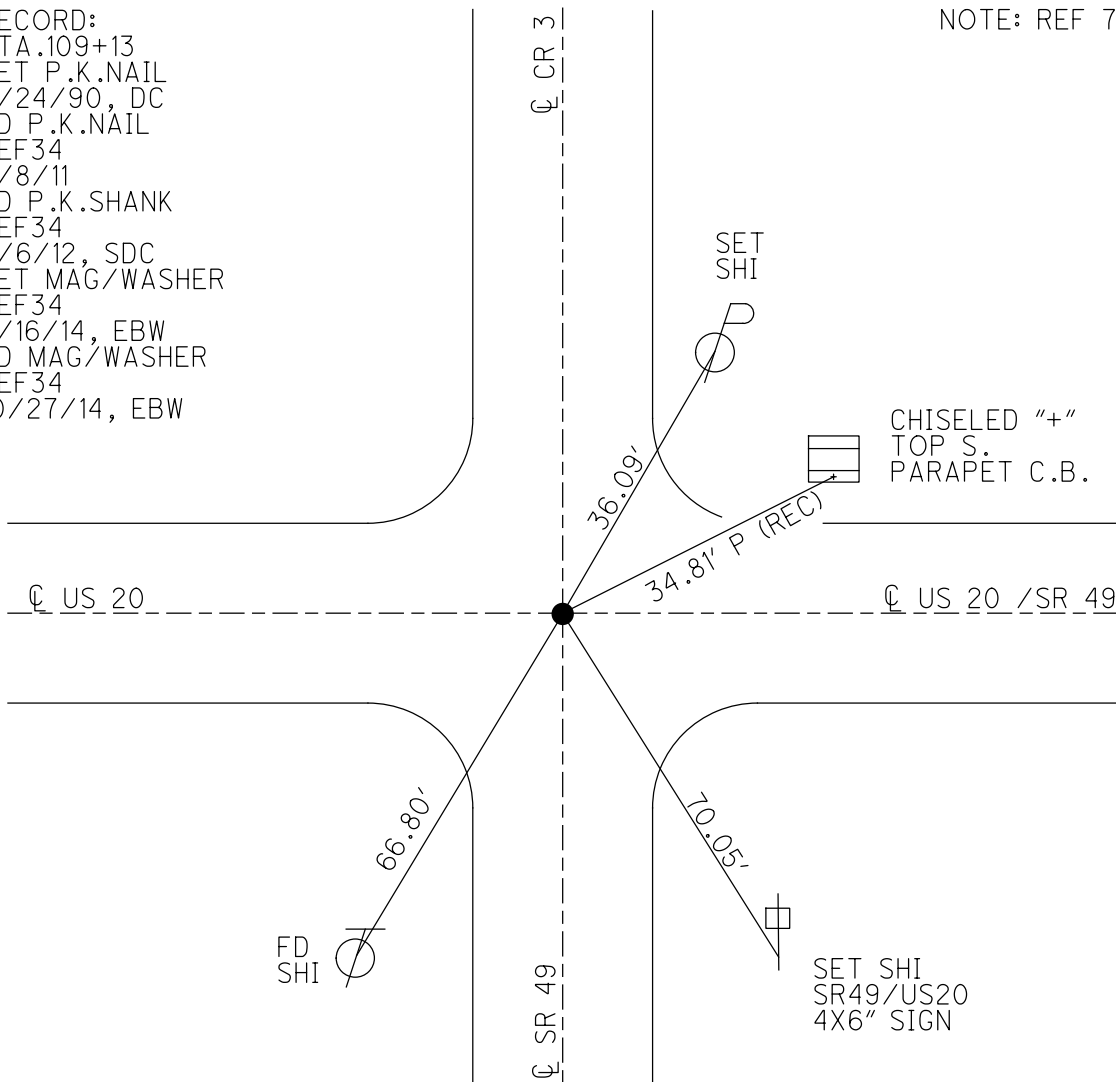
GRID: NORTHING: 725223.260

EASTING: 1349057.210



RECORD:
 STA.109+13
 SET P.K.NAIL
 8/24/90, DC
 FD P.K.NAIL
 REF34
 2/8/11
 FD P.K.SHANK
 REF34
 4/6/12, SDC
 SET MAG/WASHER
 REF34
 7/16/14, EBW
 FD MAG/WASHER
 REF34
 10/27/14, EBW

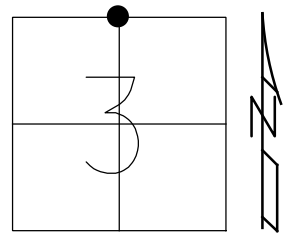
NOTE: REF 7 US 20



O.D.O.T. DISTRICT 2 SURVEY OFFICE (USE ONLY)

PERSONNEL _____ REFERENCE NO. 35 SHEET 18 OF 18
 NOTES RHOADES DATE 5/1/13 ROUTE SR 49
 H.C. CANTERBURY WEATHER CLEAR COUNTY WILLIAMS
 R.C. LAU TEMP. 74° TOWNSHIP NORTHWEST
 DWG BY WHITAKER PID 98653 SECTION 3
 T 10 N R 4 E

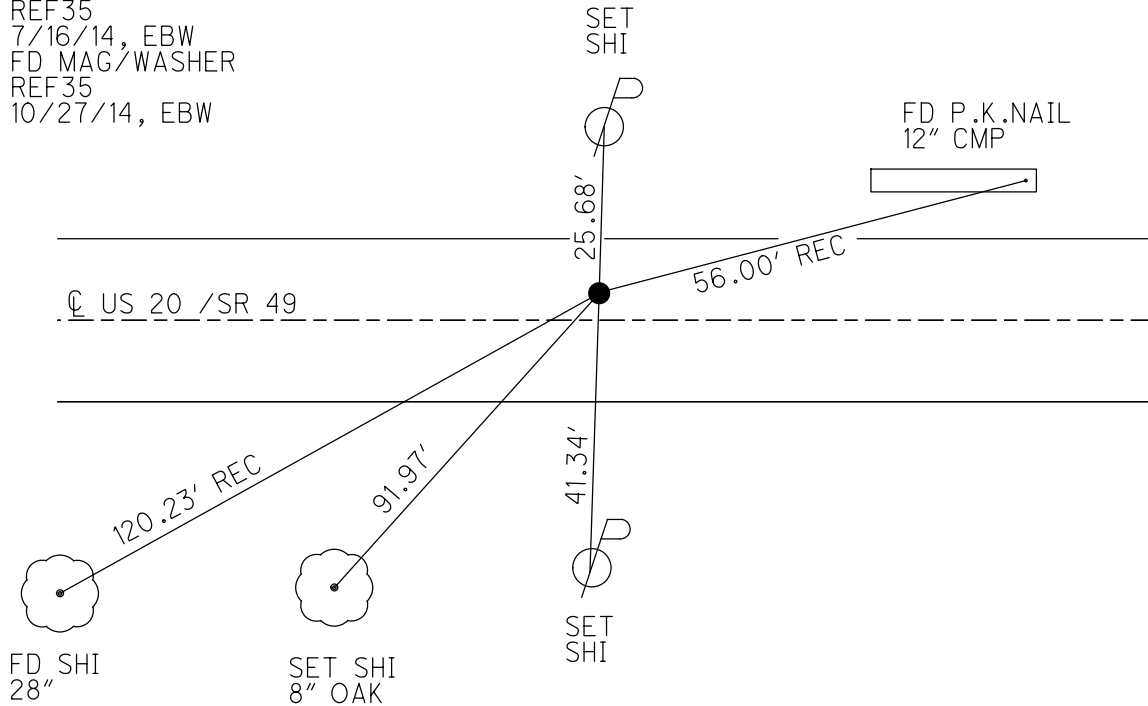
TYPE MONUMENT P.K. NAIL
 ON SURFACE - ~~BELOW~~ ON
 OFFSET Q PAVEMENT ON LT : RT
- TO - EDGE PAVEMENT
 STATION: 831+55.75



HORZ.DATUM: NAD83 2011 GEOID: NAVD88 2012A
 GRID: NORTHING: 725199.861 EASTING: 1351692.925

RECORD:
 STA.135+49
 SET P.K.NAIL
 8/24/90, DC
 FD P.K. NAIL
 REF35
 4/5/12, SDC
 SET MAG/WASHER
 REF35
 7/16/14, EBW
 FD MAG/WASHER
 REF35
 10/27/14, EBW

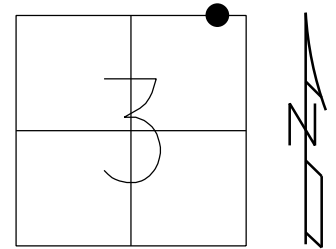
NOTE: REF 8 US 20



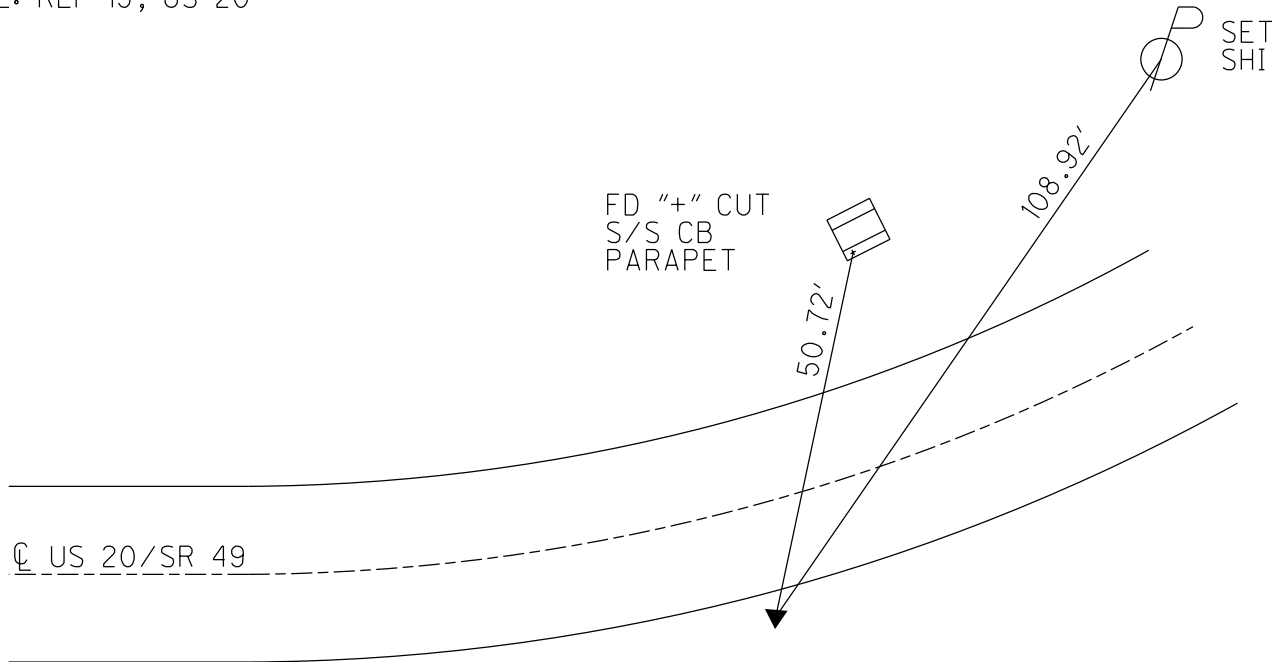
O.D.O.T. DISTRICT 2 SURVEY OFFICE (USE ONLY)

PERSONNEL	REFERENCE NO.	<u>36</u>	SHEET	<u>15</u>	OF	<u>38</u>
NOTES	HUSS	DATE	<u>4/16/12</u>	ROUTE	<u>US 20</u>	
H.C.	<u>CANTERBURY</u>	WEATHER	<u>FAIR</u>	COUNTY	<u>WILLIAMS</u>	
R.C.	<u>HARBAUGH</u>	TEMP.	<u>48°</u>	TOWNSHIP	<u>NORTHWEST</u>	
				SECTION	<u>3</u>	
				T	<u>9</u>	S
				R	<u>4</u>	W

TYPE MONUMENT 3/4" IPIPE
~~ON SURFACE~~ - BELOW 10"
~~LEFT~~ - CL PAV'T - RIGHT 1' RT.RT.EB
3.6' RT TO RT EDGE PAVEMENT
 S.L.M. 150+14.16
 GRID: NORTHING: 725460.532 EASTING: 1354333.282



NOTE: REF 15, US 20

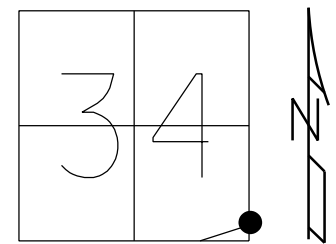


RECORD:
 3/4" IPIPE
 6" DEEP
 7/10/90, I.S.
 8/24/90, DJC
 10" DEEP
 4/6/12, SAH
 10" DEEP
 GPS, REF 15

O.D.O.T. DISTRICT 2 SURVEY OFFICE (USE ONLY)

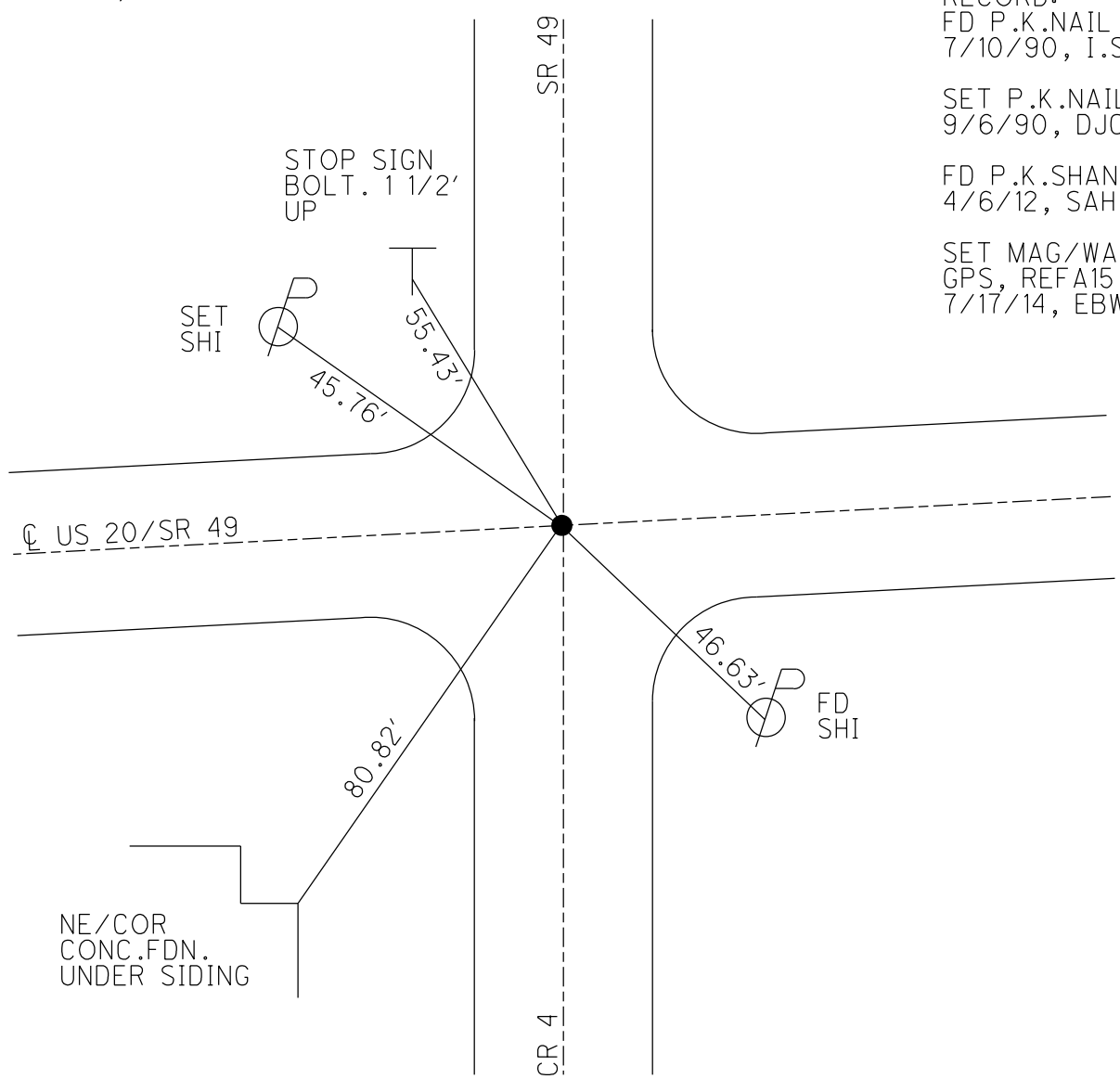
PERSONNEL _____ REFERENCE NO. 37 SHEET 16 OF 38
 NOTES RHOADES _____ DATE 5/1/13 ROUTE US 20
 H.C. CODER _____ WEATHER CLEAR COUNTY WILLIAMS
 R.C. LAU _____ TEMP. 74° TOWNSHIP NORTHWEST
 _____ SECTION 34
 _____ T 9 S R 4 W

TYPE MONUMENT P.K.SHANK
 ON SURFACE - BELOW ON
 LEFT - ☉ PAV'T - RIGHT 0.4'
- TO - EDGE PAVEMENT
 S.L.M. 162+20.65
 GRID: NORTHING: 725460.532 EASTING: 1354333.282



NOTE: REF 15A, US 20

RECORD:
 FD P.K.NAIL
 7/10/90, I.S.
 SET P.K.NAIL
 9/6/90, DJC
 FD P.K.SHANK
 4/6/12, SAH
 SET MAG/WASHER
 GPS, REFA15
 7/17/14, EBW



O.D.O.T. DISTRICT 2 SURVEY OFFICE (USE ONLY)

PERSONNEL

REFERENCE NO. 38

SHEET 1 OF 11

NOTES RHOADES DATE 7/28/22
 H.C. RHOADES WEATHER CLOUDY
 R.C. WHITAKER TEMP. 76°

ROUTE SR 49
 COUNTY WILLIAMS
 TOWNSHIP NORTHWEST
 SECTION 34
 T 9 N R 4 W

DWG BY RHOADES PID PAVETRAIN

TYPE MONUMENT P.K./WASHER

ON SURFACE - ~~BELOW~~ ON

OFFSET CL PAVEMENT 0.6' ~~LT~~ : RT

11' TO RT EDGE PAVEMENT

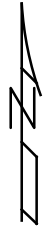
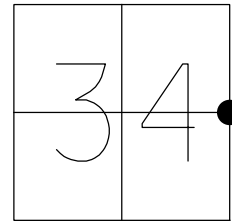
STATION: 882+29

HORIZ.DATUM: NAD83 2011

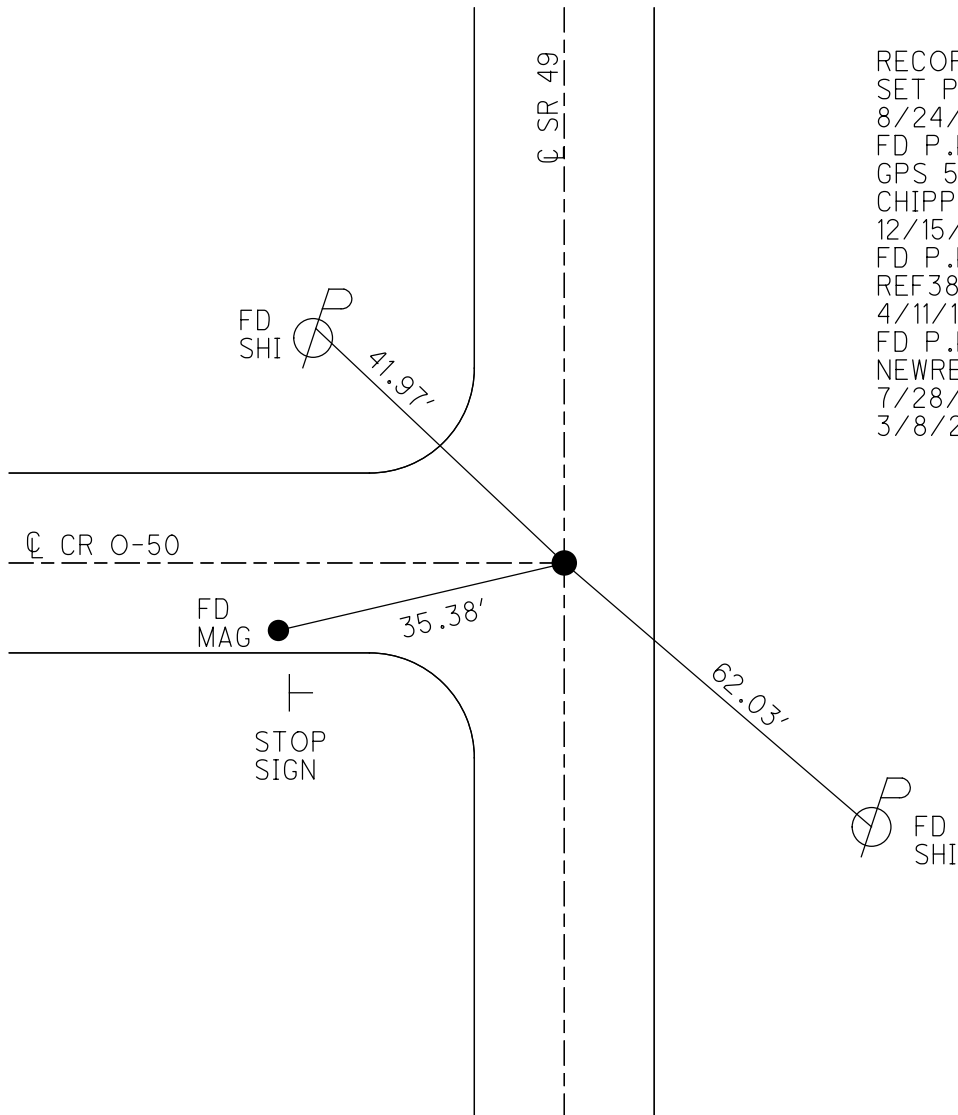
GEOID: NAVD88 2018

GRID: NORTHING: 727816.560

EASTING: 1354361.173



RECORD:
 SET P.K./WASHER
 8/24/00, MDB
 FD P.K./WASHER
 GPS 5/17/10, MC
 CHIPPED OUT POINT
 12/15/10, MC
 FD P.K./WASHER
 REF38
 4/11/16, JFO
 FD P.K./WASHER
 NEWREF38
 7/28/22,
 3/8/23, JMR



O.D.O.T. DISTRICT 2 SURVEY OFFICE (USE ONLY)

PERSONNEL

REFERENCE NO. 39

SHEET 2 OF 11

NOTES RHOADES

DATE 7/28/22

ROUTE SR 49

H.C. RHOADES

WEATHER CLOUDY

COUNTY WILLIAMS

R.C. WHITAKER

TEMP. 76°

TOWNSHIP NORTHWEST

DWG BY RHOADES

PID PAVETRAIN

SECTION 34

T 9 N R 4 W

TYPE MONUMENT P.K./WASHER

ON SURFACE - ~~BELOW~~ ON

OFFSET Q PAVEMENT 0.8' LT : ~~RT~~

10.8' TO RT EDGE PAVEMENT

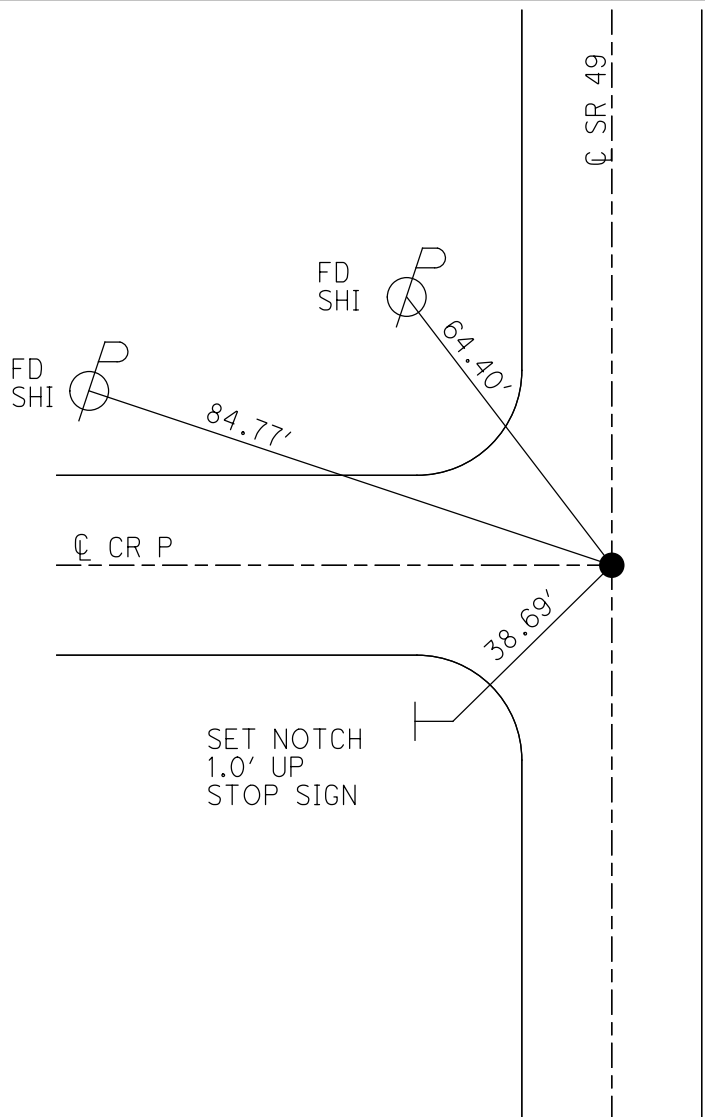
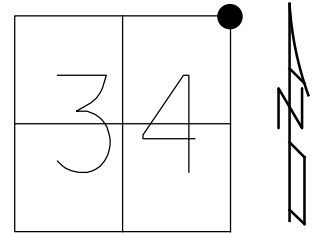
STATION: 908+72

HORZ. DATUM: NAD83 2011

GEOID: NAVD88 2018

GRID: NORTHING: 730463.099

EASTING: 1354385.099



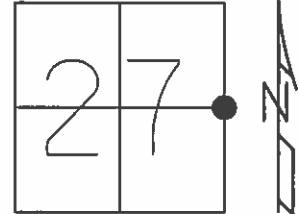
RECORD:
 SET P.K./WASHER
 8/24/00, MDB
 FD P.K./WASHER
 5/17/10, MC
 CHIPPED OUT POINT
 12/15/10, MC
 FD P.K./WASHER
 REF39
 4/11/16, JFO
 FD P.K./WASHER
 NEWREF39
 7/28/22,
 3/8/23, JMR

O.D.O.T. DISTRICT 2 SURVEY OFFICE (USE ONLY)

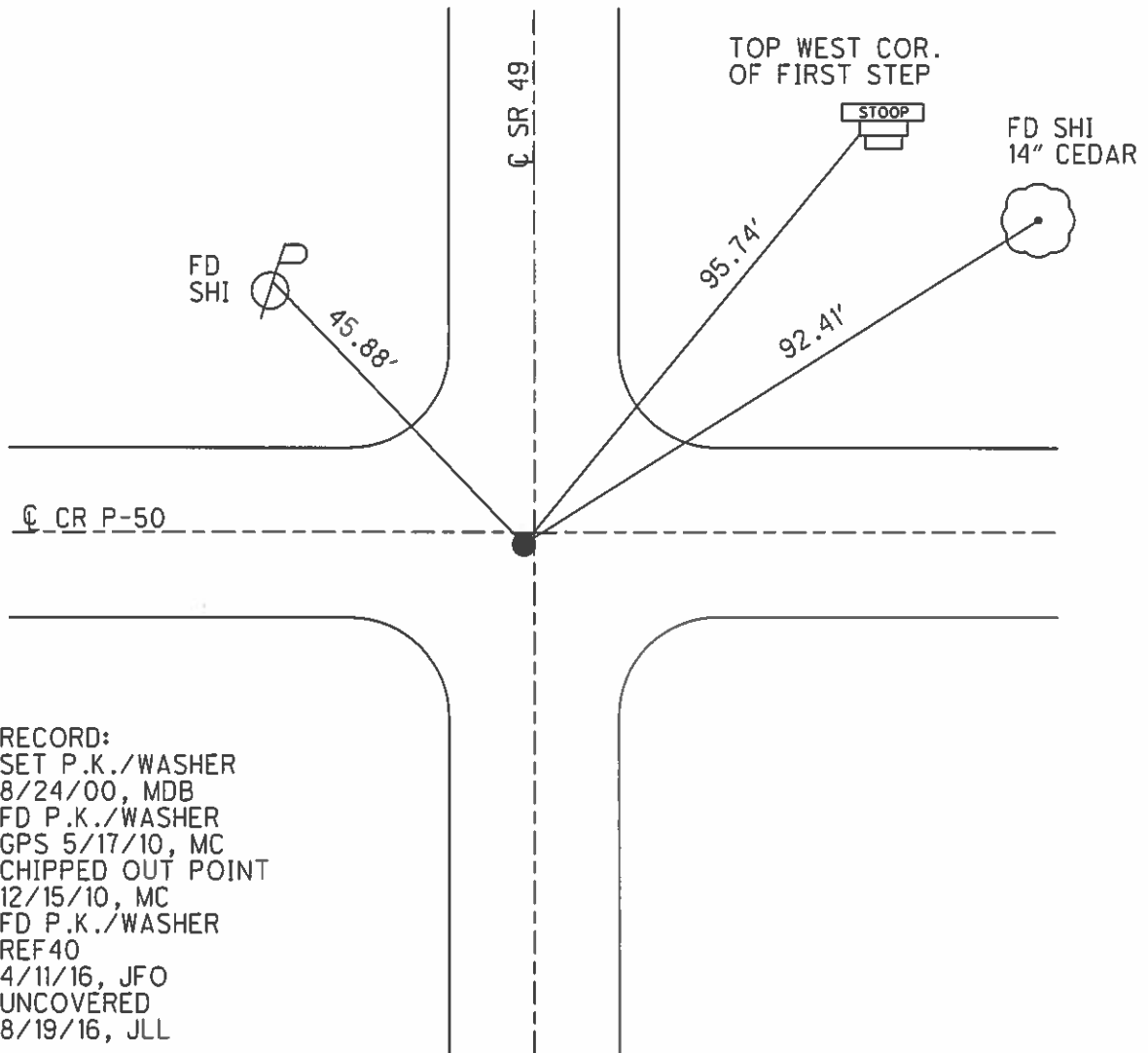
PERSONNEL _____ REFERENCE NO. 40 SHEET 3 OF 11

NOTES O'DONNELL DATE 4/11/16 ROUTE SR 49
 H.C. HOMAN WEATHER CLOUDY COUNTY WILLIAMS
 R.C. O'DONNELL TEMP. 51° TOWNSHIP NORTHWEST
 _____ SECTION 27
 _____ T 9 S R 4 W

TYPE MONUMENT P.K./WASHER
 ON SURFACE - ~~BELOW~~ ON _____
 LEFT - ☉ PAV'T - ~~RIGHT~~ 2.0', 0.5' S OF ☉ W
 _____ TO _____ EDGE PAVEMENT
 S.L.M. 935+25



GRID: NORTHING: 733114.290 EASTING: 1354418.0760

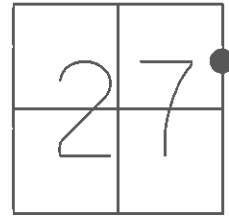


RECORD:
 SET P.K./WASHER
 8/24/00, MDB
 FD P.K./WASHER
 GPS 5/17/10, MC
 CHIPPED OUT POINT
 12/15/10, MC
 FD P.K./WASHER
 REF40
 4/11/16, JFO
 UNCOVERED
 8/19/16, JLL

O.D.O.T. DISTRICT 2 SURVEY OFFICE (USE ONLY)

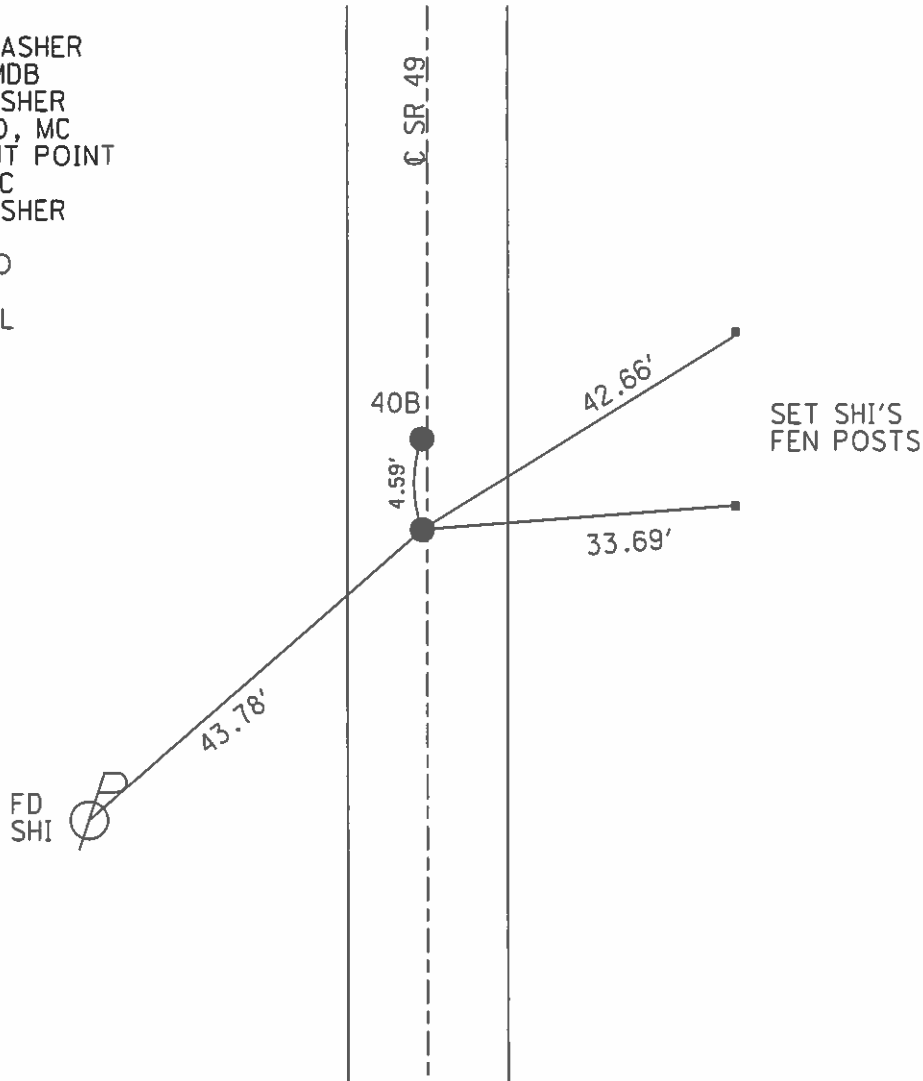
PERSONNEL _____ REFERENCE NO. 40 A SHEET 4 OF 11
 NOTES O'DONNELL DATE 4/11/16 ROUTE SR 49
 H.C. HOMAN WEATHER P. CLOUDY COUNTY WILLIAMS
 R.C. O'DONNELL TEMP. 51° TOWNSHIP NORTHWEST
 _____ SECTION 27
 _____ T 9 S R 4 W

TYPE MONUMENT P.K./WASHER
 ON SURFACE - ~~BELOW~~ ON _____
 LEFT - ☉ PAV'T - ~~RIGHT~~ 1.3'
10.' TO LT EDGE PAVEMENT
 S.L.M. 948+55



GRID: NORTHING: 734438.800 EASTING: 1354434.716

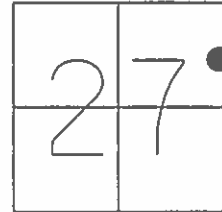
RECORD:
 SET P.K./WASHER
 8/24/00, MDB
 FD P.K./WASHER
 GPS 5/14/10, MC
 CHIPPED OUT POINT
 12/15/10, MC
 FD P.K./WASHER
 REFA40
 4/11/16, JFO
 UNCOVERED
 8/19/16, JLL



O.D.O.T. DISTRICT 2 SURVEY OFFICE (USE ONLY)

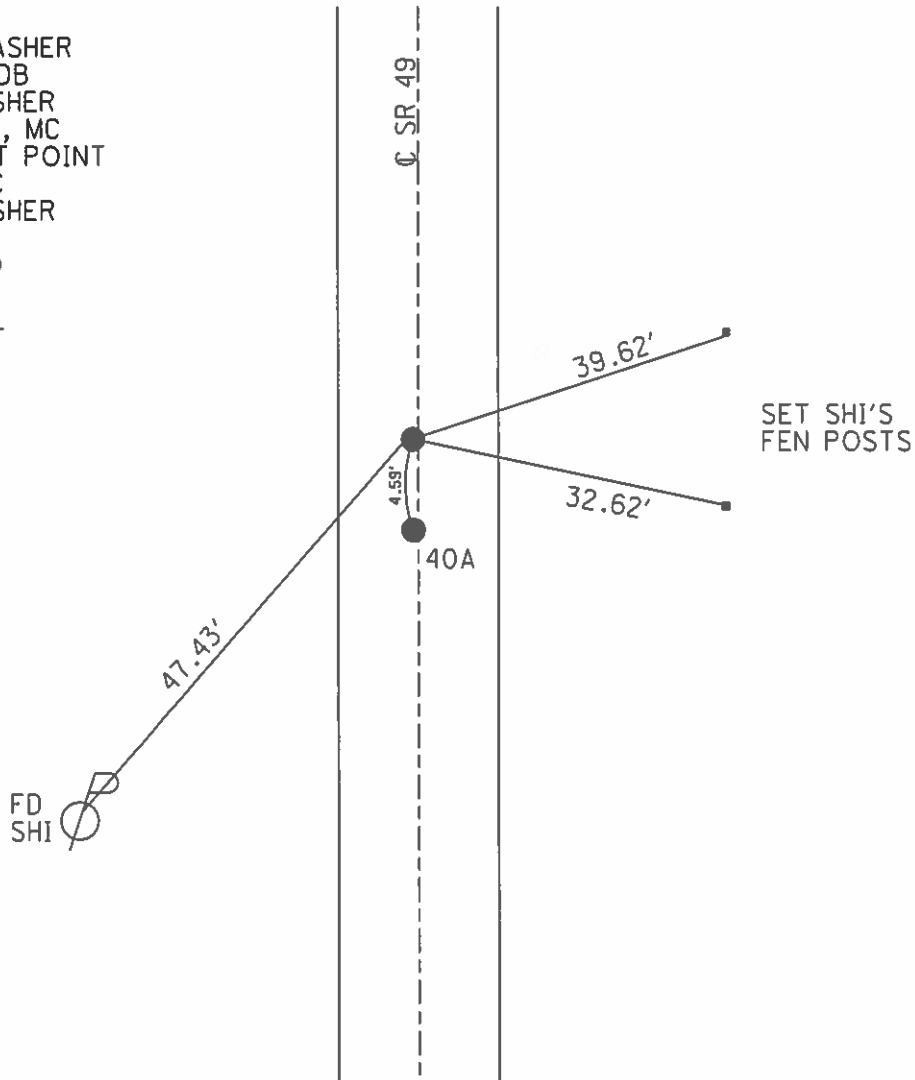
PERSONNEL _____ REFERENCE NO. 40 B SHEET 5 OF 11
 NOTES O'DONNELL DATE 4/11/16 ROUTE SR 49
 H.C. HOMAN WEATHER P. CLOUDY COUNTY WILLIAMS
 R.C. O'DONNELL TEMP. 51° TOWNSHIP NORTHWEST
 _____ SECTION 27
 _____ T 9 S R 4 W

TYPE MONUMENT P.K./WASHER
 ON SURFACE - ~~BELOW~~ ON _____
 LEFT - ☉ PAV'T - ~~RIGHT~~ 1.3'
10.0' TO LT EDGE PAVEMENT
 S.L.M. 948+60



GRID: NORTHING: 734443.389 EASTING: 1354434.911

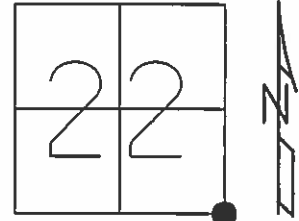
RECORD:
 SET P.K./WASHER
 8/24/00, MDB
 FD P.K./WASHER
 GPS 5/14/10, MC
 CHIPPED OUT POINT
 12/15/10, MC
 FD P.K./WASHER
 REFB40
 4/11/16, JFO
 UNCOVERED
 8/19/16, JLL



O.D.O.T. DISTRICT 2 SURVEY OFFICE (USE ONLY)

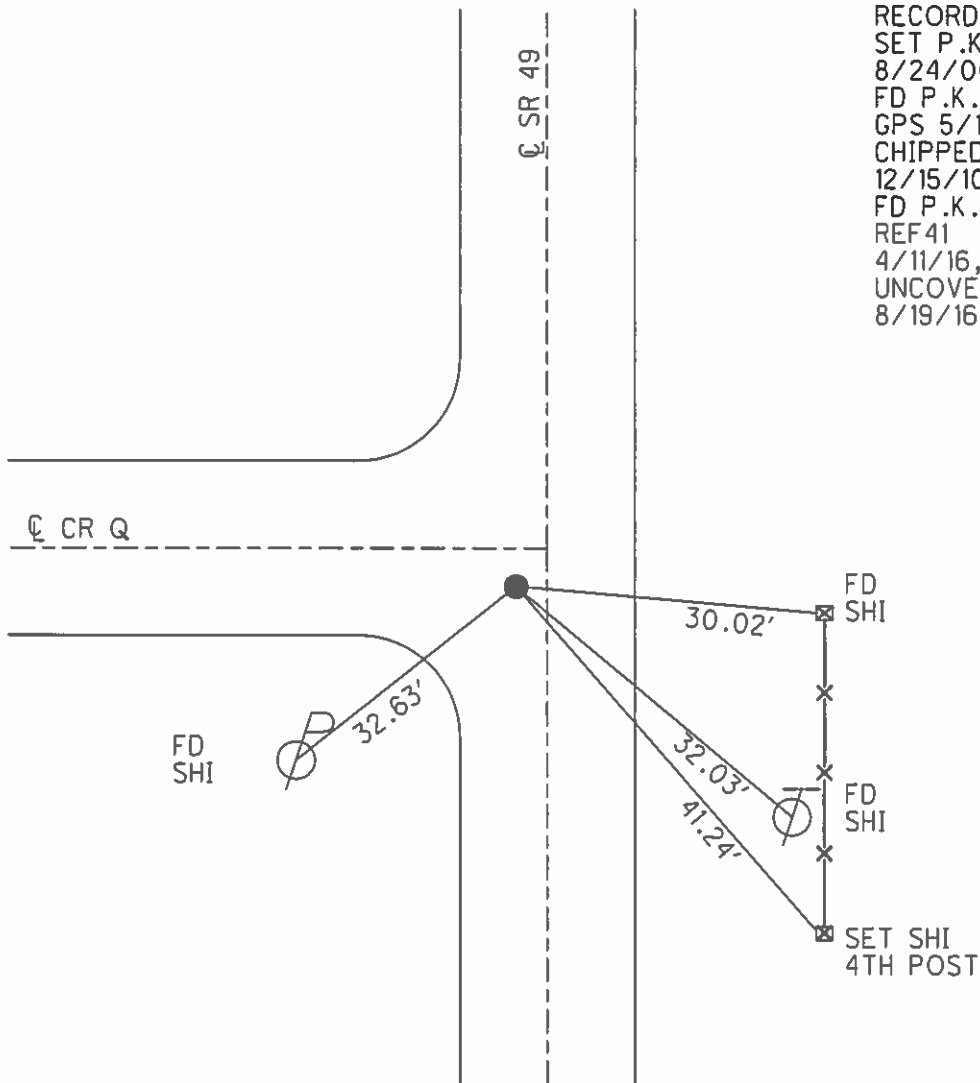
PERSONNEL _____ REFERENCE NO. 41 SHEET 6 OF 11
 NOTES O'DONNELL DATE 4/11/16 ROUTE SR 49
 H.C. HOMAN WEATHER P. CLOUDY COUNTY WILLIAMS
 R.C. O'DONNELL TEMP. 51° TOWNSHIP NORTHWEST
 _____ SECTION 22
 _____ T 9 S R 4 W

TYPE MONUMENT P.K./WASHER
 ON SURFACE - ~~BELOW~~ ON _____
 LEFT - ☉ PAV'T - ~~RIGHT~~ 2.8', 3.5' S OF ☉ W
13.8' TO RT EDGE PAVEMENT
 S.L.M. 961+85



GRID: NORTHING: 735762.981 EASTING: 1354451.369

RECORD:
 SET P.K./WASHER
 8/24/00, MDB
 FD P.K./WASHER
 GPS 5/14/10, DCH
 CHIPPED OUT POINT
 12/15/10, MC
 FD P.K./WASHER
 REF41
 4/11/16, JFO
 UNCOVERED
 8/19/16, JLL



O.D.O.T. DISTRICT 2 SURVEY OFFICE (USE ONLY)

PERSONNEL _____ REFERENCE NO. 42 SHEET 7 OF 11
 NOTES O'DONNELL DATE 4/11/16 ROUTE SR 49
 H.C. HOMAN WEATHER P. CLOUDY COUNTY WILLIAMS
 R.C. O'DONNELL TEMP. 51° TOWNSHIP NORTHWEST
 _____ SECTION 22
 _____ T 9 S R 4 W

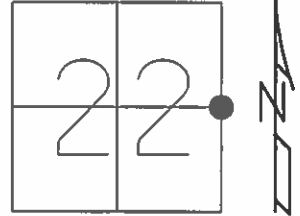
TYPE MONUMENT P.K./WASHER

ON SURFACE - ~~BELOW~~ ON _____

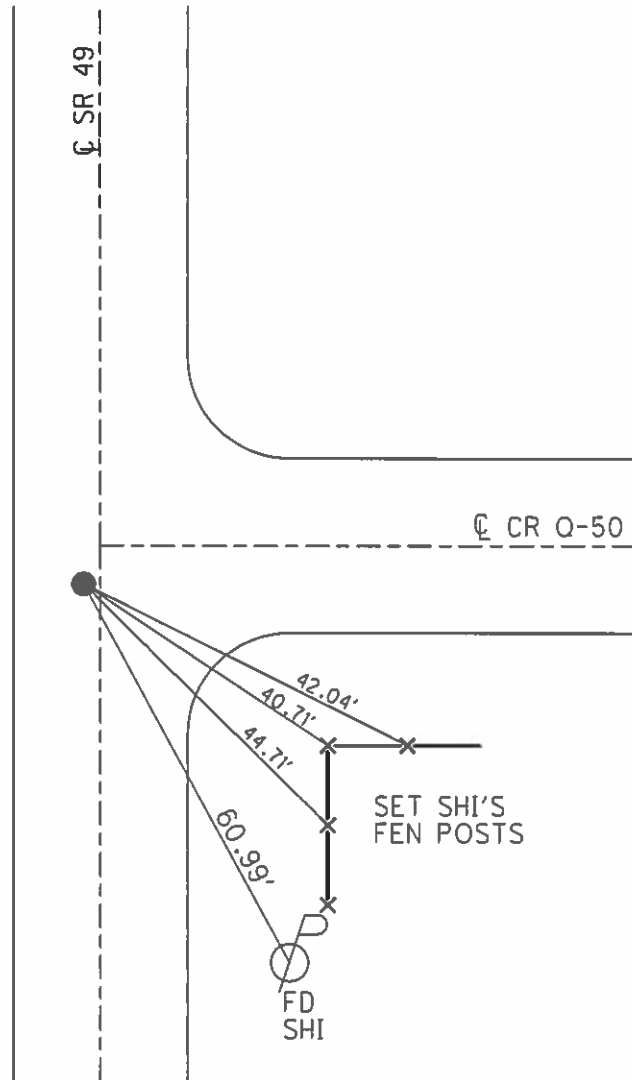
LEFT - ☉ PAV'T - ~~RIGHT~~ 0.3', 3.7' S OF ☉ CR Q-50
10.3' TO LT EDGE PAVEMENT

S.L.M. 988+42

GRID: NORTHING: 738409.374 EASTING: 1354515.575



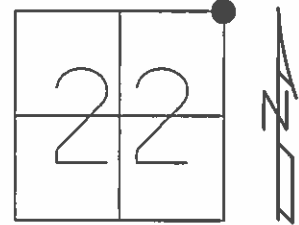
RECORD:
 SET P.K./WASHER
 8/24/00, MDB
 FD P.K./WASHER
 GPS 5/14/10, DCH
 CHIPPED OUT POINT
 12/15/10, MC
 FD P.K./WASHER
 REF42
 4/11/16, JFO
 UNCOVERED
 8/19/16, JLL



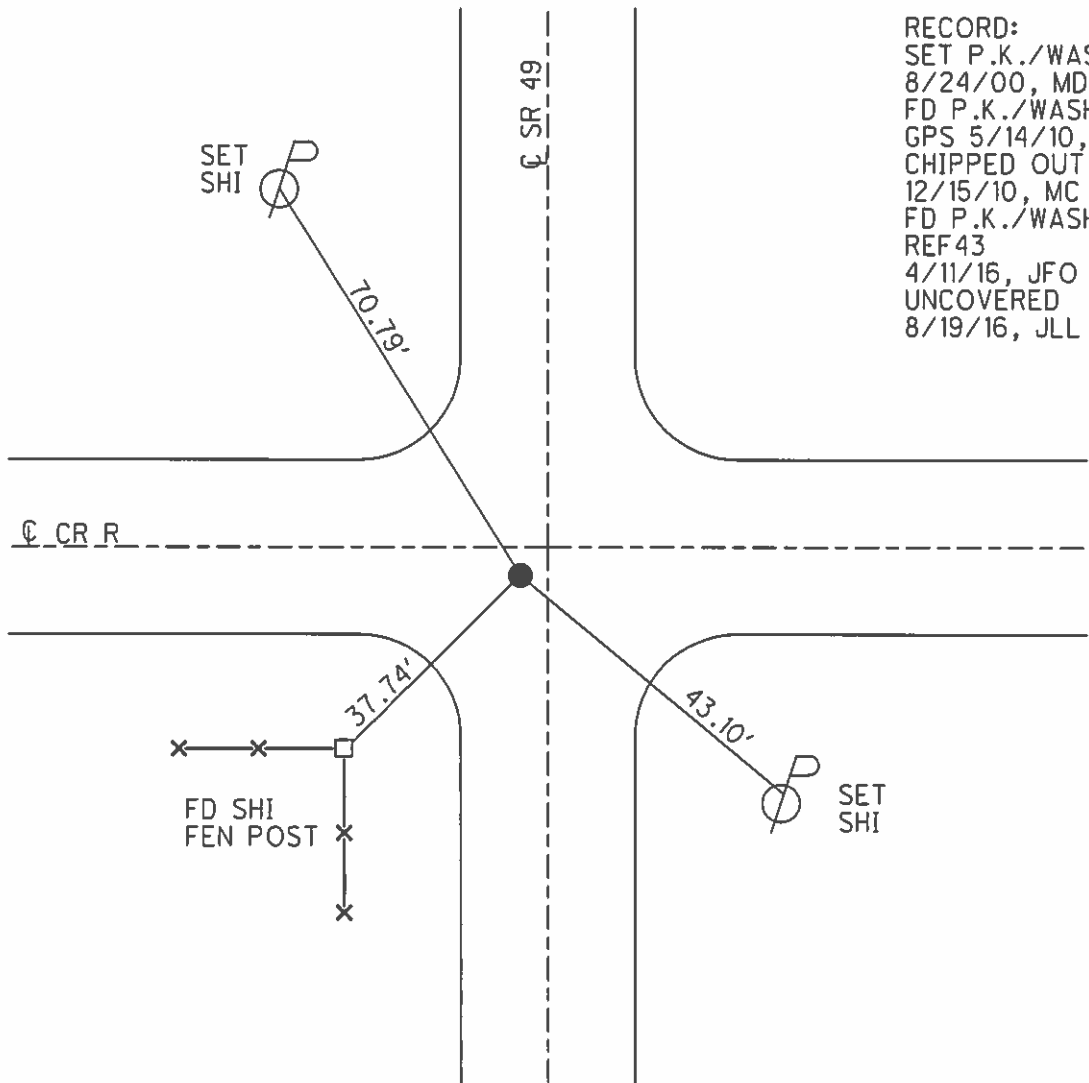
O.D.O.T. DISTRICT 2 SURVEY OFFICE (USE ONLY)

PERSONNEL _____ REFERENCE NO. 43 SHEET 8 OF 11
 NOTES O'DONNELL DATE 4/11/16 ROUTE SR 49
 H.C. HOMAN WEATHER CLOUDY COUNTY WILLIAMS
 R.C. O'DONNELL TEMP. 51° TOWNSHIP NORTHWEST
 _____ SECTION 22
 _____ T 9 S R 4 W

TYPE MONUMENT P.K./WASHER
 ON SURFACE - ~~BELOW~~ ON _____
 LEFT - ☉ PAV'T - ~~RIGHT~~ 2.0', 2' S OF ☉ W
- TO - EDGE PAVEMENT
 S.L.M. 1015+08



GRID: NORTHING: 741063.892 EASTING: 1354583.337

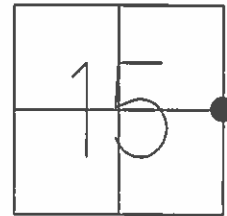


RECORD:
 SET P.K./WASHER
 8/24/00, MDB
 FD P.K./WASHER
 GPS 5/14/10, DCH
 CHIPPED OUT POINT
 12/15/10, MC
 FD P.K./WASHER
 REF 43
 4/11/16, JFO
 UNCOVERED
 8/19/16, JLL

O.D.O.T. DISTRICT 2 SURVEY OFFICE (USE ONLY)

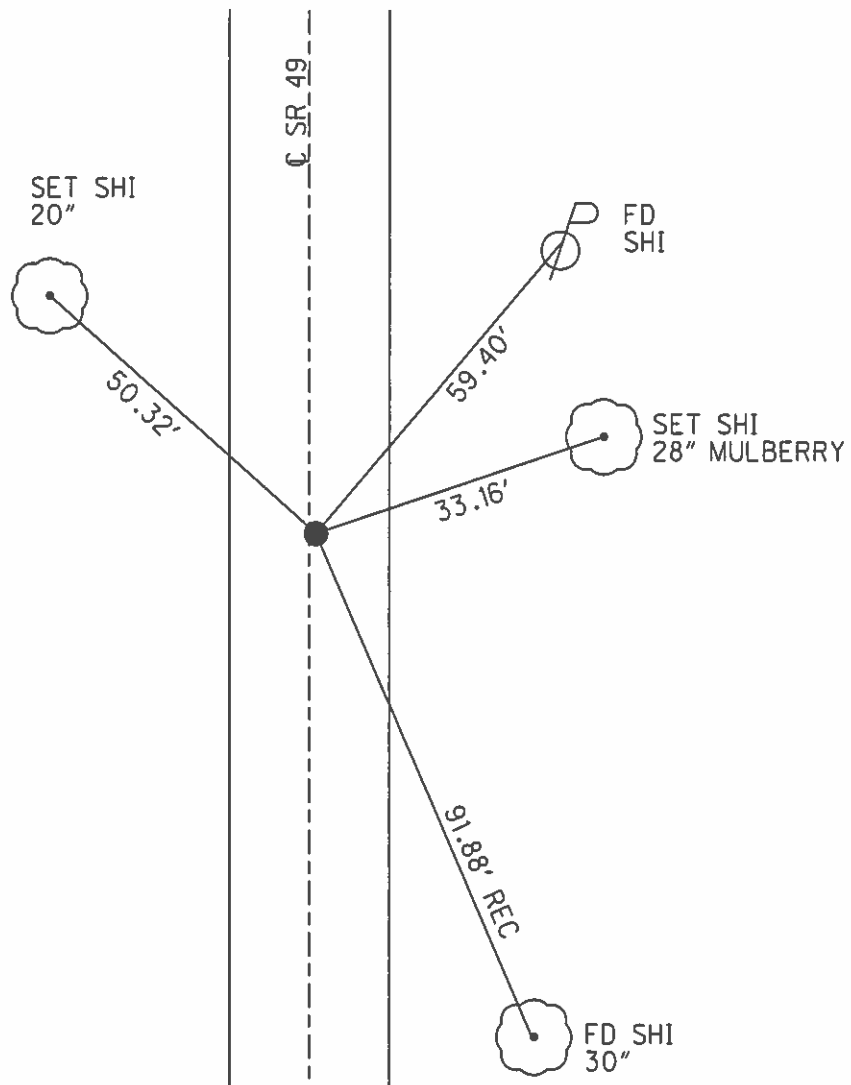
PERSONNEL _____ REFERENCE NO. 44 SHEET 9 OF 11
 NOTES O'DONNELL DATE 4/11/16 ROUTE SR 49
 H.C. HOMAN WEATHER CLOUDY COUNTY WILLIAMS
 R.C. O'DONNELL TEMP. 51° TOWNSHIP NORTHWEST
 _____ SECTION 15
 _____ T 9 S R 4 W

TYPE MONUMENT P.K./WASHER
 ON SURFACE - ~~BELOW~~ ON _____
~~LEFT~~ - Q PAV'T - RIGHT 1.0'
10.5' TO RT EDGE PAVEMENT
 S.L.M. 1041+65



GRID: NORTHING: 743714.126 EASTING: 1354653.515

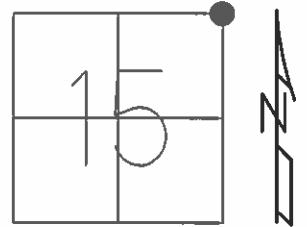
RECORD:
 SET P.K./WASHER
 8/24/00, MDB
 FD P.K./WASHER
 GPS 5/14/10, DCH
 CHIPPED OUT POINT
 12/15/10, MC
 FD P.K./WASHER
 REF44
 4/11/16, JFO
 UNCOVERED
 8/19/16, JLL



O.D.O.T. DISTRICT 2 SURVEY OFFICE (USE ONLY)

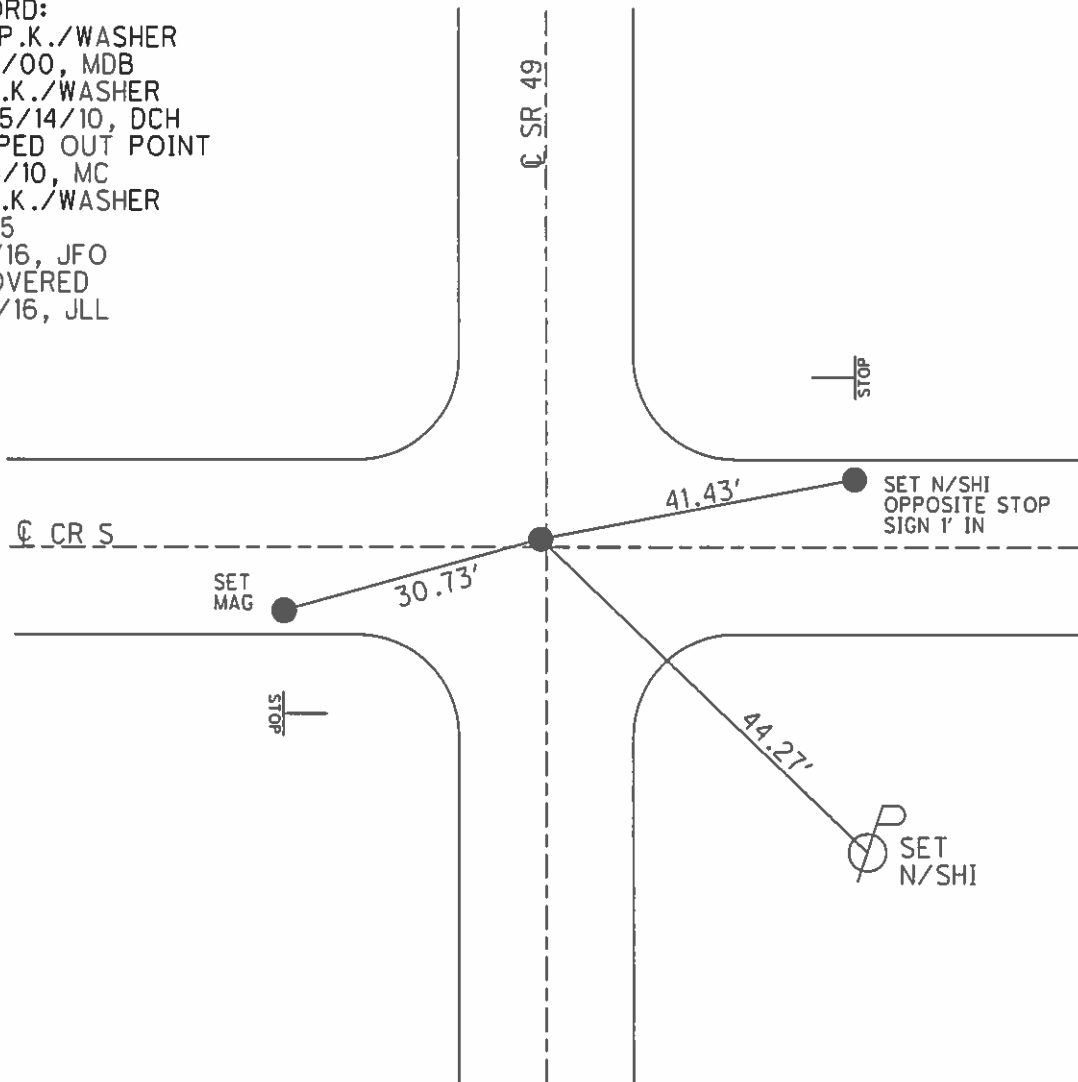
PERSONNEL _____ REFERENCE NO. 45 SHEET 10 OF 11
 NOTES O'DONNELL DATE 4/11/16 ROUTE SR 49
 H.C. HOMAN WEATHER CLOUDY COUNTY WILLIAMS
 R.C. O'DONNELL TEMP. 51° TOWNSHIP NORTHWEST
 SECTION 15
 T 9 S R 4 W

TYPE MONUMENT P.K./WASHER
 ON SURFACE - ~~BELOW~~ ON _____
 LEFT - ☉ PAV'T - ~~RIGHT~~ 0.3', 1.0' N OF ☉ W
 - TO - EDGE PAVEMENT
 S.L.M. 1068+27



GRID: NORTHING: 746364.967 EASTING: 1354730.154

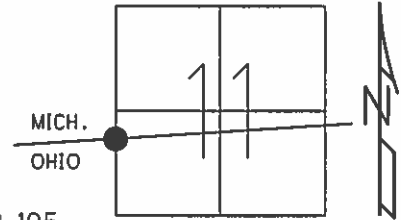
RECORD:
 SET P.K./WASHER
 8/24/00, MDB
 FD P.K./WASHER
 GPS 5/14/10, DCH
 CHIPPED OUT POINT
 12/15/10, MC
 FD P.K./WASHER
 REF 45
 4/11/16, JFO
 UNCOVERED
 8/19/16, JLL



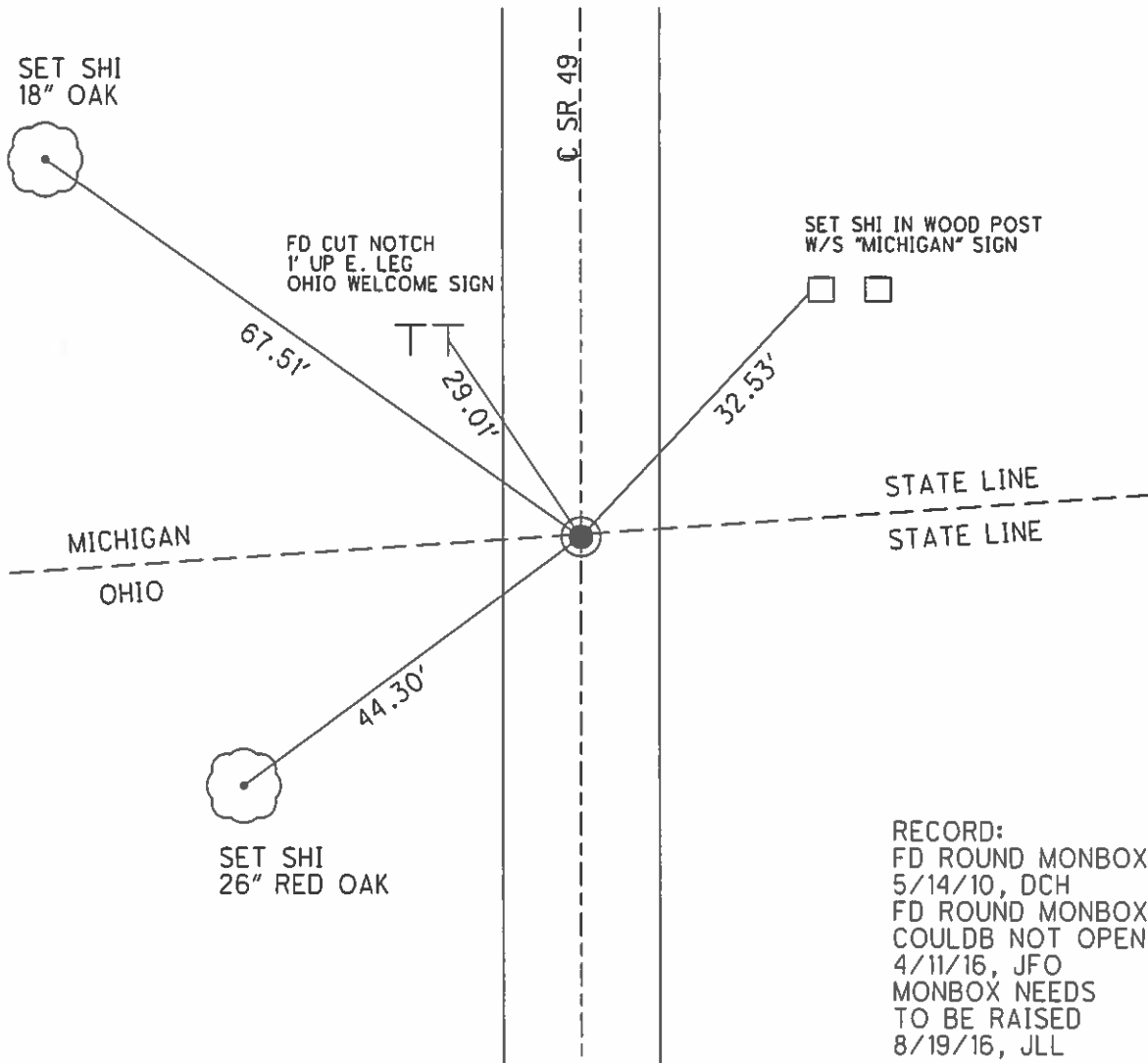
O.D.O.T. DISTRICT 2 SURVEY OFFICE (USE ONLY)

PERSONNEL _____ REFERENCE NO. 46 SHEET 11 OF 11
 NOTES O'DONNELL DATE 4/11/16 ROUTE SR 49
 H.C. HOMAN WEATHER CLOUDY COUNTY WILLIAMS
 R.C. O'DONNELL TEMP. 51° TOWNSHIP NORTHWEST
 SECTION 11
 T 9 S R 4 W

TYPE MONUMENT ROUND MON. BOX 8"
~~ON SURFACE~~ - BELOW 4"
 LEFT - ☉ PAV'T - ~~RIGHT~~ ON _____
11.9' TO LT EDGE PAVEMENT
 S.L.M. 1085+32



GRID: NORTHING: 748061.014 EASTING: 1354762.105



RECORD:
 FD ROUND MONBOX
 5/14/10, DCH
 FD ROUND MONBOX
 COULDB NOT OPEN
 4/11/16, JFO
 MONBOX NEEDS
 TO BE RAISED
 8/19/16, JLL