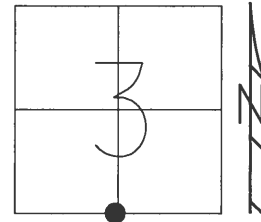


O.D.O.T. DISTRICT 2 SURVEY OFFICE (USE ONLY)

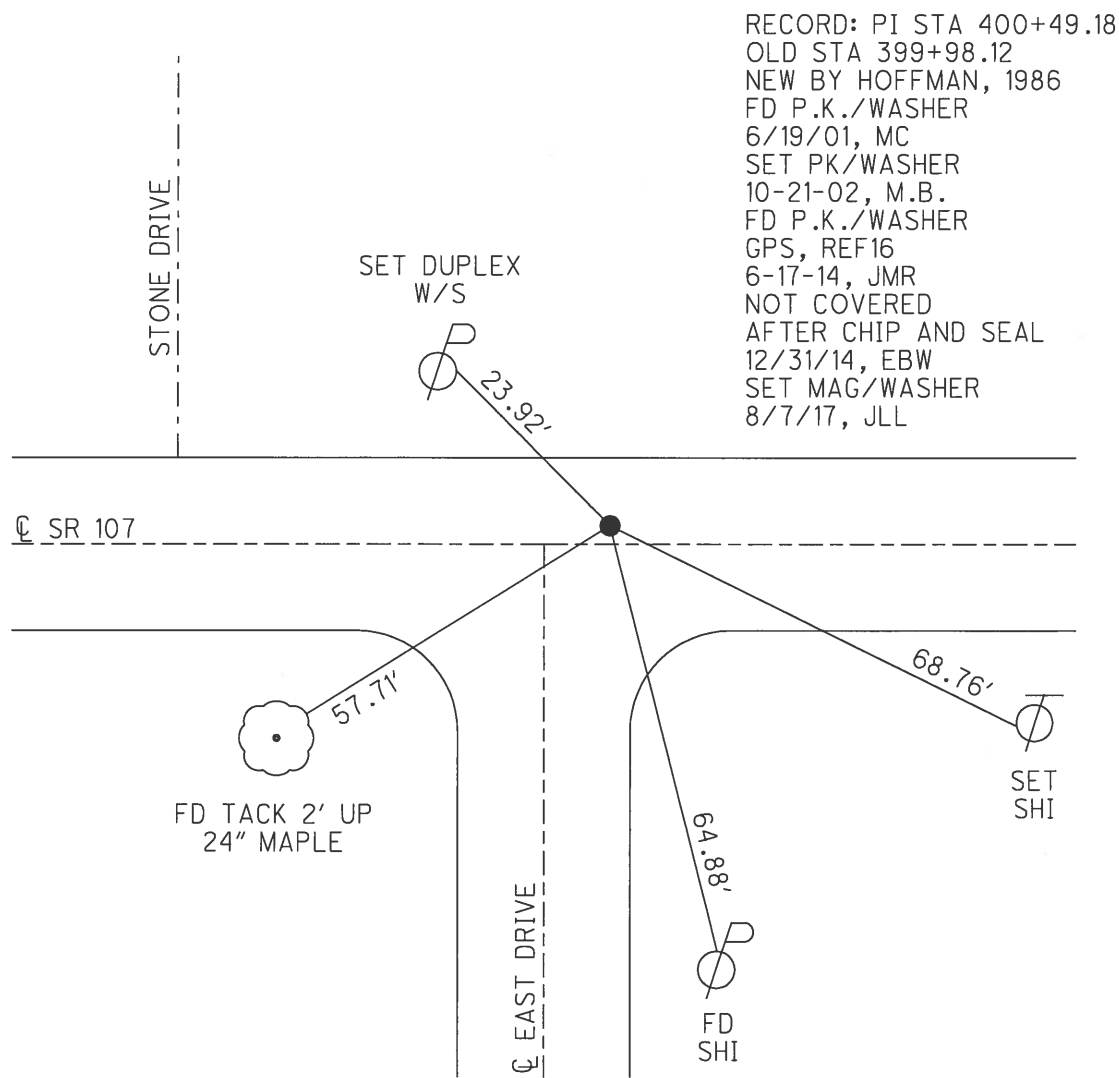
PERSONNEL _____ REFERENCE NO. 16 SHEET 3 OF 25

NOTES HOMAN DATE 4/19/17 ROUTE SR 107
 H.C. HOMAN WEATHER CLOUDY COUNTY WILLIAMS
 R.C. HELDMAN TEMP. 65° TOWNSHIP SUPERIOR
 _____ SECTION 3
 _____ T 7 N R 2 E

TYPE MONUMENT PK/WASHER
 ON SURFACE - ~~BELOW~~ ON _____
 LEFT - ☉ PAV'T - ~~RIGHT~~ 0.5'
10.5' TO LT EDGE PAVEMENT
 S.L.M. 400+50.57



Grid: Northing: 706470.422 Easting: 1387831.307

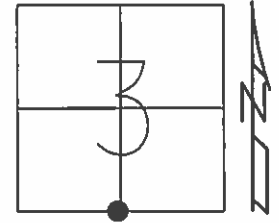


RECORD: PI STA 400+49.18
 OLD STA 399+98.12
 NEW BY HOFFMAN, 1986
 FD P.K./WASHER
 6/19/01, MC
 SET PK/WASHER
 10-21-02, M.B.
 FD P.K./WASHER
 GPS, REF16
 6-17-14, JMR
 NOT COVERED
 AFTER CHIP AND SEAL
 12/31/14, EBW
 SET MAG/WASHER
 8/7/17, JLL

O.D.O.T. DISTRICT 2 SURVEY OFFICE (USE ONLY)

PERSONNEL	REFERENCE NO.	<u>16</u>	SHEET	<u>17</u>	OF	<u>18</u>
NOTES	<u>RHOADES</u>	DATE	<u>6-17-14</u>	ROUTE	<u>SR 107</u>	
H.C.	<u>RHOADES</u>	WEATHER	<u>CLOUDY</u>	COUNTY	<u>WILLIAMS</u>	
R.C.	<u>MEYER</u>	TEMP.	<u>85°</u>	TOWNSHIP	<u>SUPERIOR</u>	
				SECTION	<u>3</u>	
				T	<u>7</u>	R
					<u>N</u>	<u>2</u>
					<u>E</u>	

TYPE MONUMENT PK/WASHER
 ON SURFACE - ~~BELOW~~ ON
 LEFT - ☉ PAV'T - ~~RIGHT~~ 0.5'
9.5' TO LT EDGE PAVEMENT
 S.L.M. 400+62



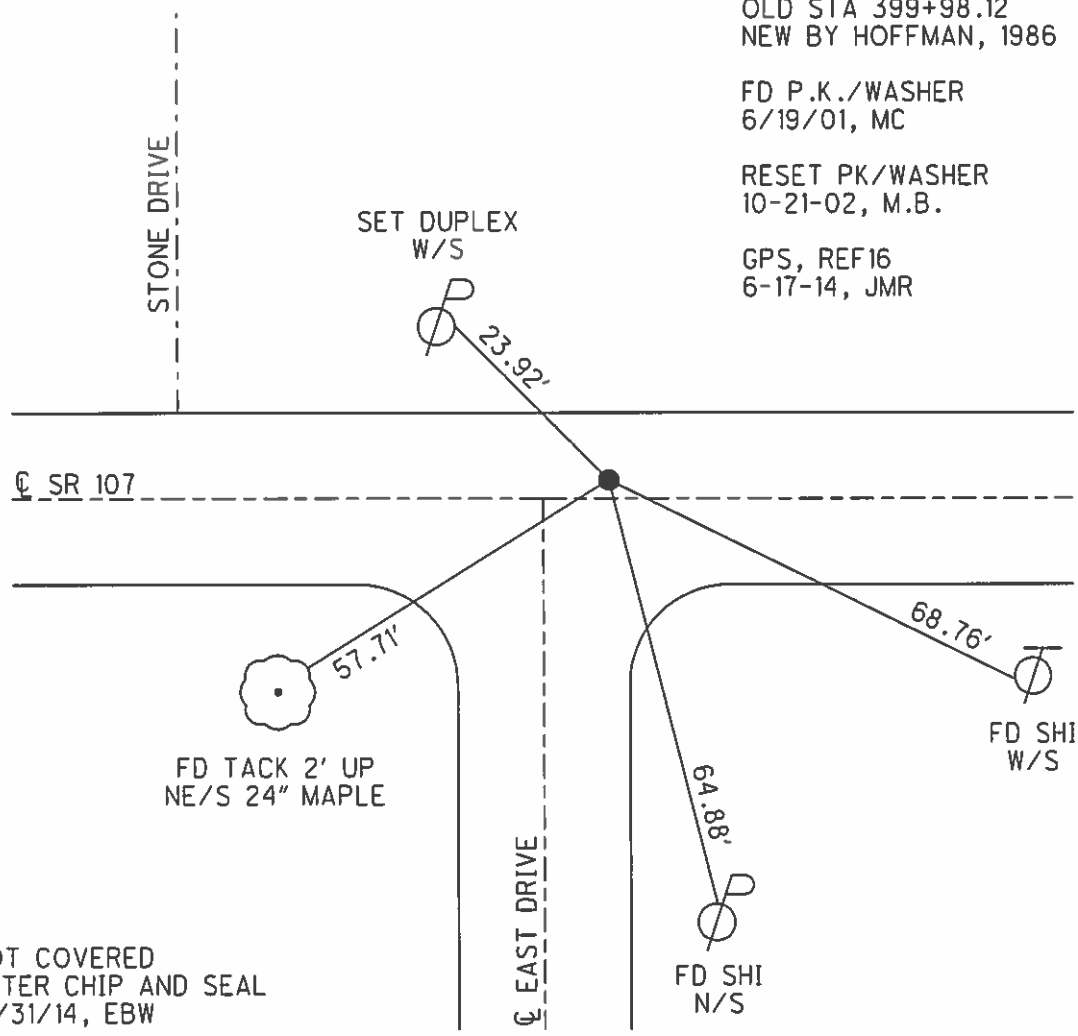
Grid: Northing: 706470.436 Easting: 1387831.275

RECORD: PI STA 400+49.18
 OLD STA 399+98.12
 NEW BY HOFFMAN, 1986

 FD P.K./WASHER
 6/19/01, MC

 RESET PK/WASHER
 10-21-02, M.B.

 GPS, REF16
 6-17-14, JMR



NOT COVERED
 AFTER CHIP AND SEAL
 12/31/14, EBW

O.D.O.T. DISTRICT 2 SURVEY OFFICE

PERSONNEL

REFERENCE NO. 16

SHEET 16 OF 16

NOTES MOSE

H.C. MOSE

R.C. CANTERBURY

DATE 6-19-01

WEATHER CLEAR

TEMP. +95°

ROUTE S.R. # 107

COUNTY WILLIAMS

TOWNSHIP SUPERIOR

SECTION 3

T 7 N R 2 E

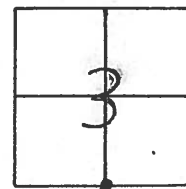
TYPE MONUMENT P.K. / WASHER

ON SURFACE - BELOW SURFACE

LEFT - ☉ PAV'T. - RIGHT 1.1' LT ☉

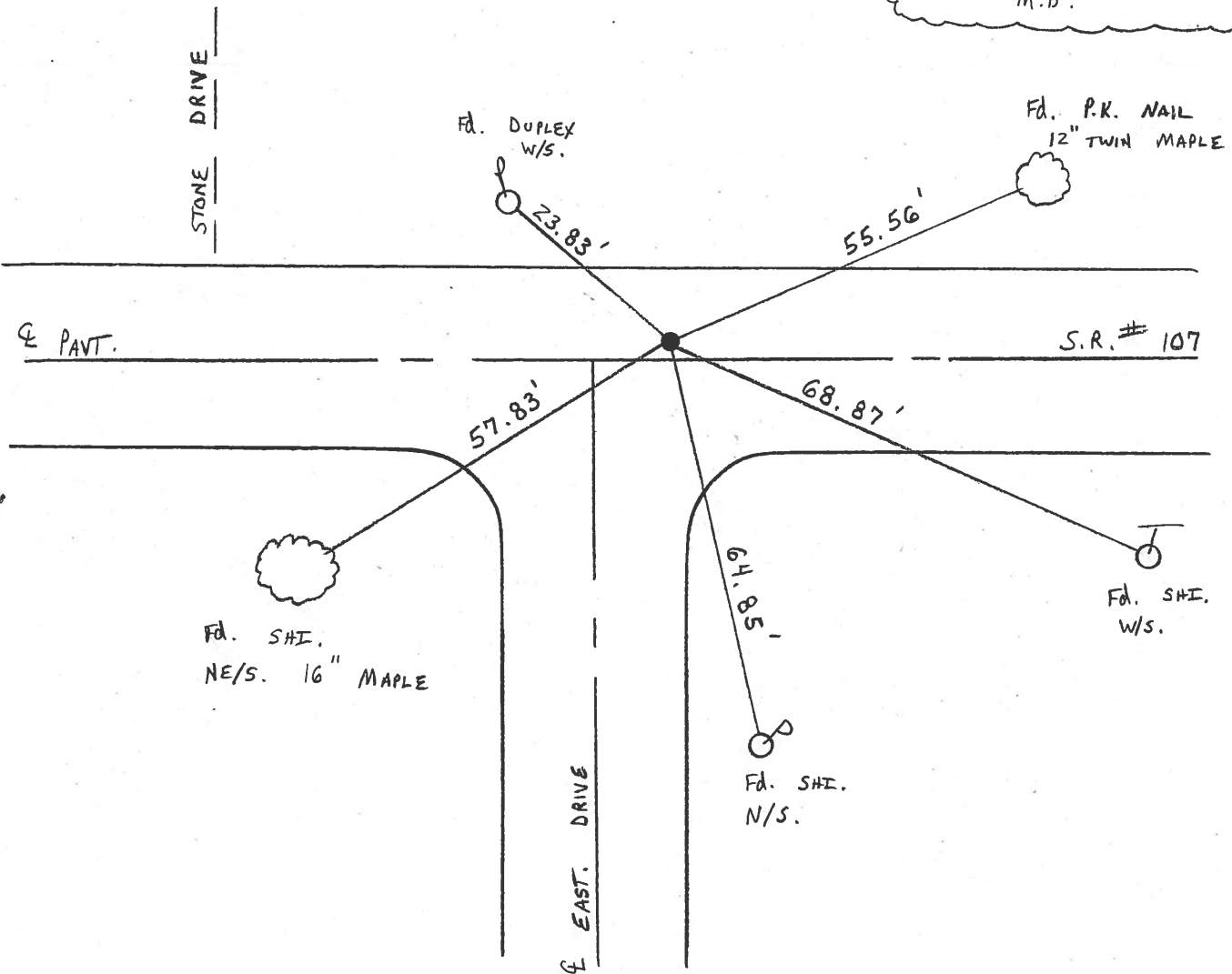
8.8' TO LT. EDGE PAVEMENT

S.L.M. 400 + 62



RECORD: P.I. STA 400+49.18 OLD STA
STA 399+98.12 NEW - BY HOFFMAN, 1986.

RESET P.K. / WASHER
10-21-02
M.B.



O.D.O.T. DISTRICT 2 SURVEY OFFICE

PERSONNEL

REFERENCE NO. 16

SHEET 16 OF 18

NOTES LoEHRKE

H.C. CURTIS

DATE 5-21-92

ROUTE S.R. 107

R.C. ROMETO

WEATHER Clear

COUNTY Williams

TEMP. 77

TOWNSHIP SUPERIOR

SECTION 3

T2 N R 2 E

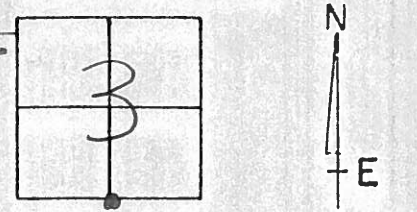
TYPE MONUMENT Sm. R.R. Spike SET PK/WASHER

ON SURFACE - BELOW Yes 8-11-92 AC

~~LEFT~~ - ~~C~~ PAV'T. - RIGHT Yes

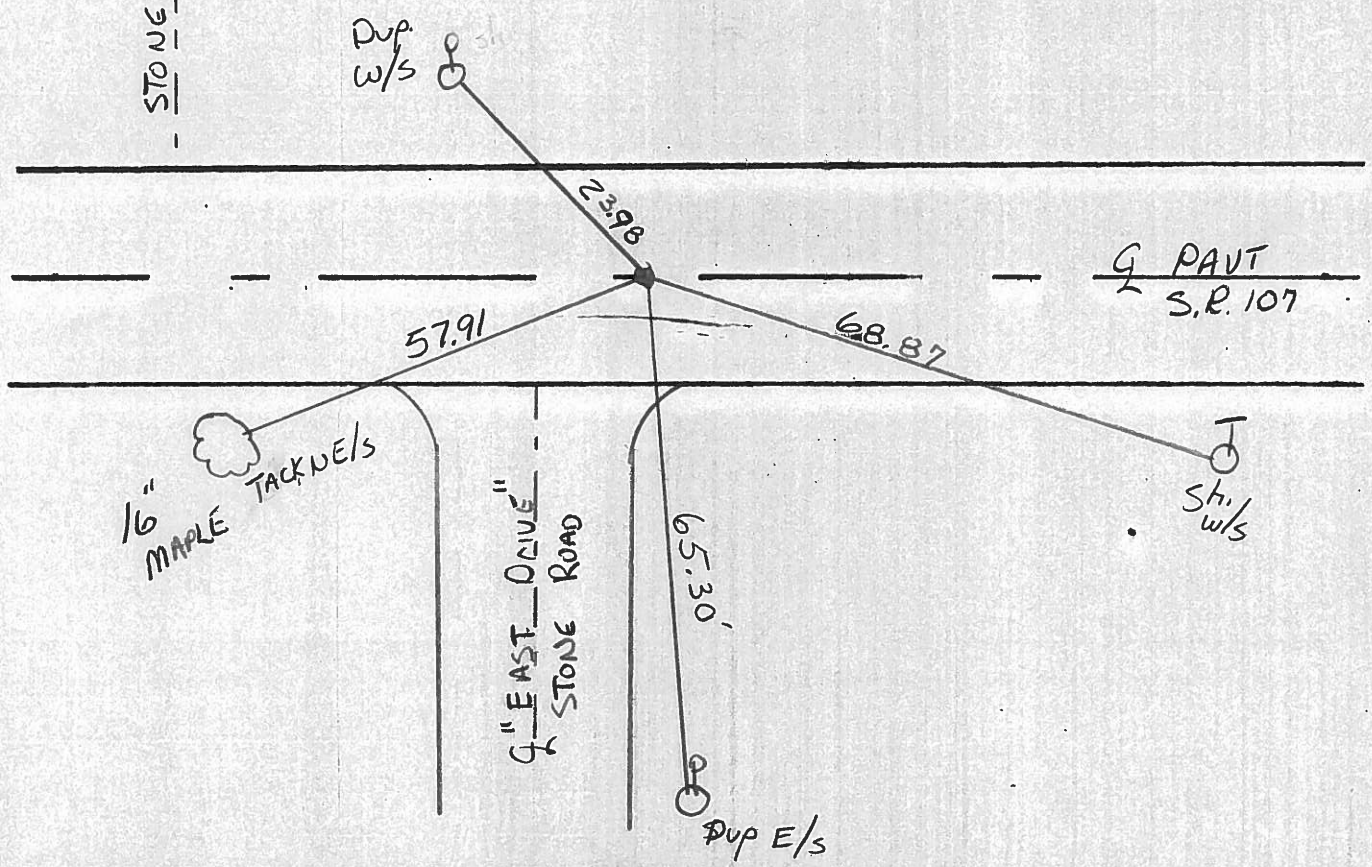
8.9 TO 4 EDGE PAVEMENT

S.L.M. 400+55



REC. P.I. Sta 400+49.18 OLD Sta
Sta 399+98.12 - New
by Hoffmann, 1986

STONE DRIVE



County WILLIAMS S.R. 107

Date 4-3-85

Township Superior

Weather WINDY, Clear

Section 30

Temp. +50

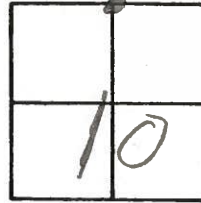
T1N, R2E

Personnel LOEHRKE

BARNHISEL

HOFFMAN

#16



Fd PK @ SURFACE

0.8 LF Q

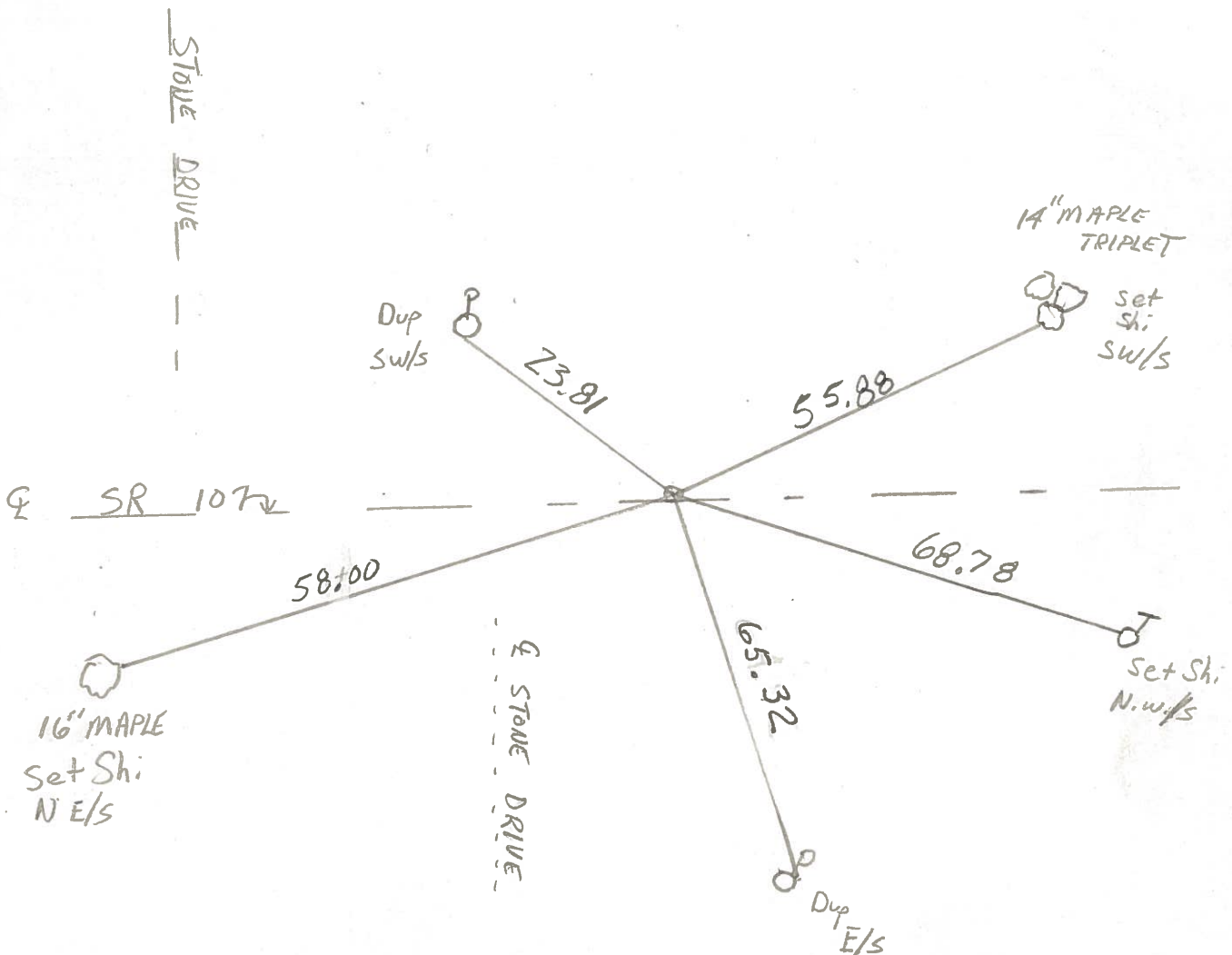
8.7 LF E.P.

~~SLM 400+55~~

P.T. STA 400+49.18 OLD STA.

399+98.12 - SURVEY
BY HOFFMAN
1986

Set Sm. R.R. Spk.
5-23-85 C.I.



PERSONNEL TITLE PERSONNEL TITLE
Red Beach
Newcomb
Knape

COUNTY Williams DATE Apr. 1972

S. R. 107 WEATHER


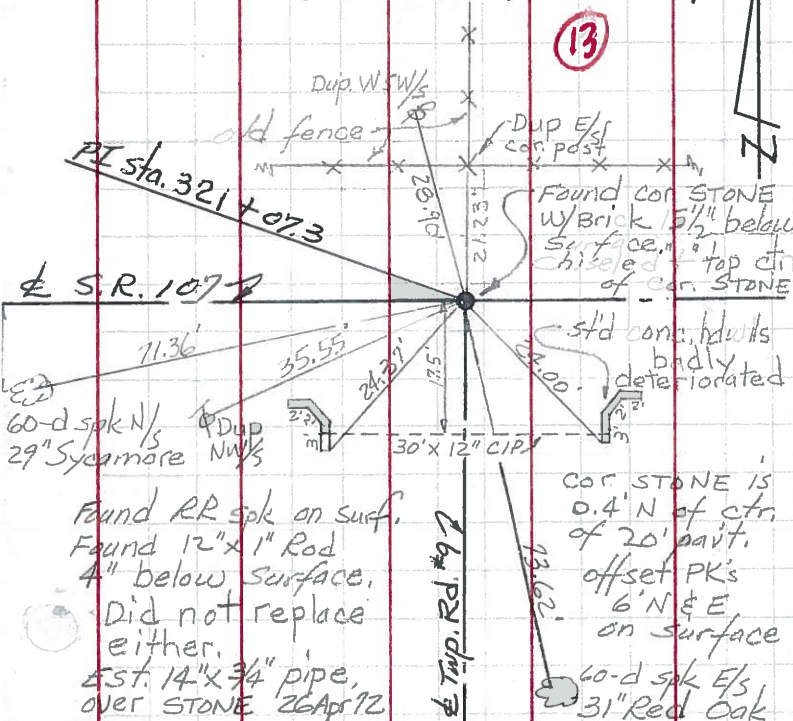
SEC. Superior Twp. TEMP.

DESCRIPTION CONTROL POINTS JOB NO.

LEFT CENTER LINE RIGHT

Cor. Sec. 4, 5, 8 & 9 Superior Twp.

S 1/4 post Sec. 4? N 1/4 post Sec. 9?

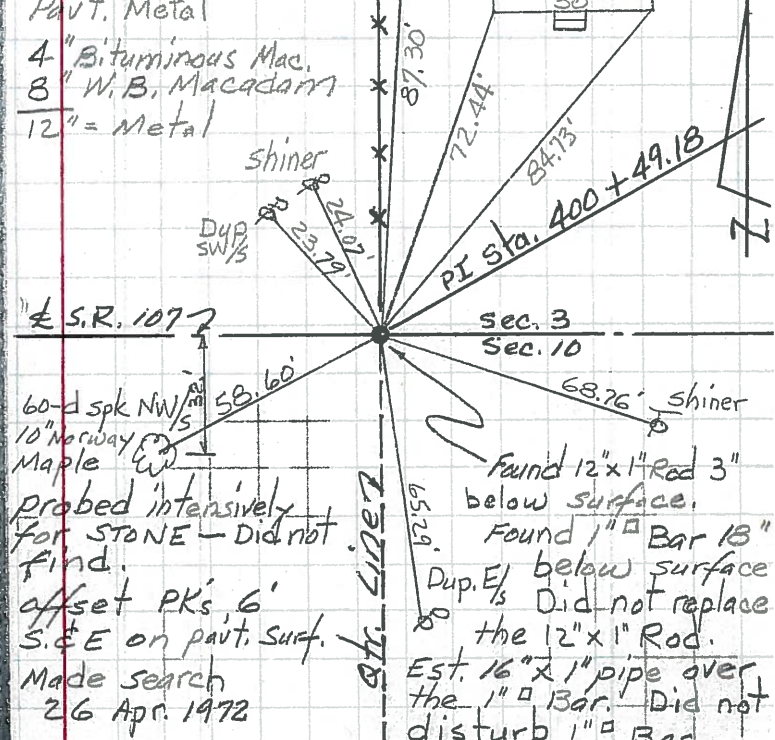
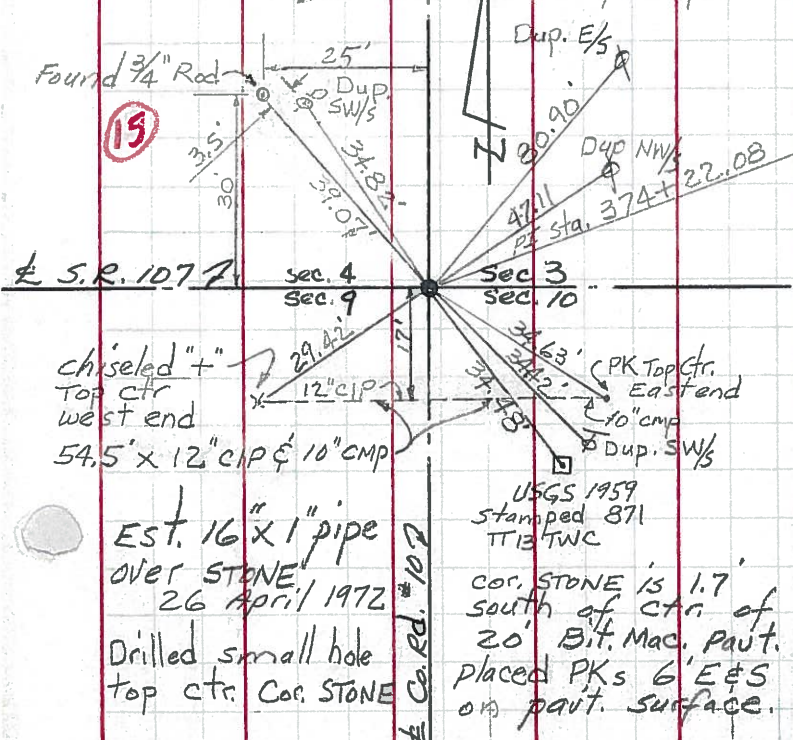


Cor. Sec. 3, 4, 9 & 10 Superior Twp. T-7-N

S qtr. post, Sec. 3 Superior Twp.

Found Cor. STONE from Co. Witnesses STONE is pyramidal shaped w/brick STONE is 20 1/2" below existing surface.

N qtr. post, Sec. 10 Superior Twp.



PERSONNEL TITLE PERSONNEL TITLE

Stewart

COUNTY WILLIAMS

DATE 2-14-58
COPIED-5-25-61

107

S. R. _____ WEATHER _____

SEC. "L" Mont Pelier TEMP. _____

DESCRIPTION Recheck of Control Points. JOB NO. _____

