

*R/W checked
easements not obtained
JL
3/28/44*

Project begins Sta. 15+00
Project ends Sta. 31+00

**C.D. CAULKINS,
R.F.D. WEST UNITY, OHIO.
PARCEL No 1**

Sta. 15+19.87 Nail in Hub
S 35° W to Nail in Hub 63.72'
N 80° W " " " 29.85'
N 35° E " " " 65.62'

R/W for Temporary
Runaround 40' x 250'

Sec. Line N 88° 14' W +79.45'
Sta. 28+79.65 Nail in Hub
N 45° W to Nail in Hub 37.60'
S 55° W " " " 30.79'
S 45° E " " " 33.48'
N 45° E " " " 40.08'

Jonathan Kosier P 0+00
C.D. Caulkins L
Sta. 0+00 Nail in Hub
S 50° W to Nail in Hub 38.57'
N 40° W " " " 38.32'
N 50° E " " " 43.33'
S 50° E " " " 37.05'

Right of Way Negotiations to begin
at this point

**C.D. CAULKINS,
R.F.D. WEST UNITY, OHIO.
PARCEL No 1**

Sec. 3
T105 R1W
Mill Creek Twp.

Sec. 34
T95 R1W
Mill Creek Twp.

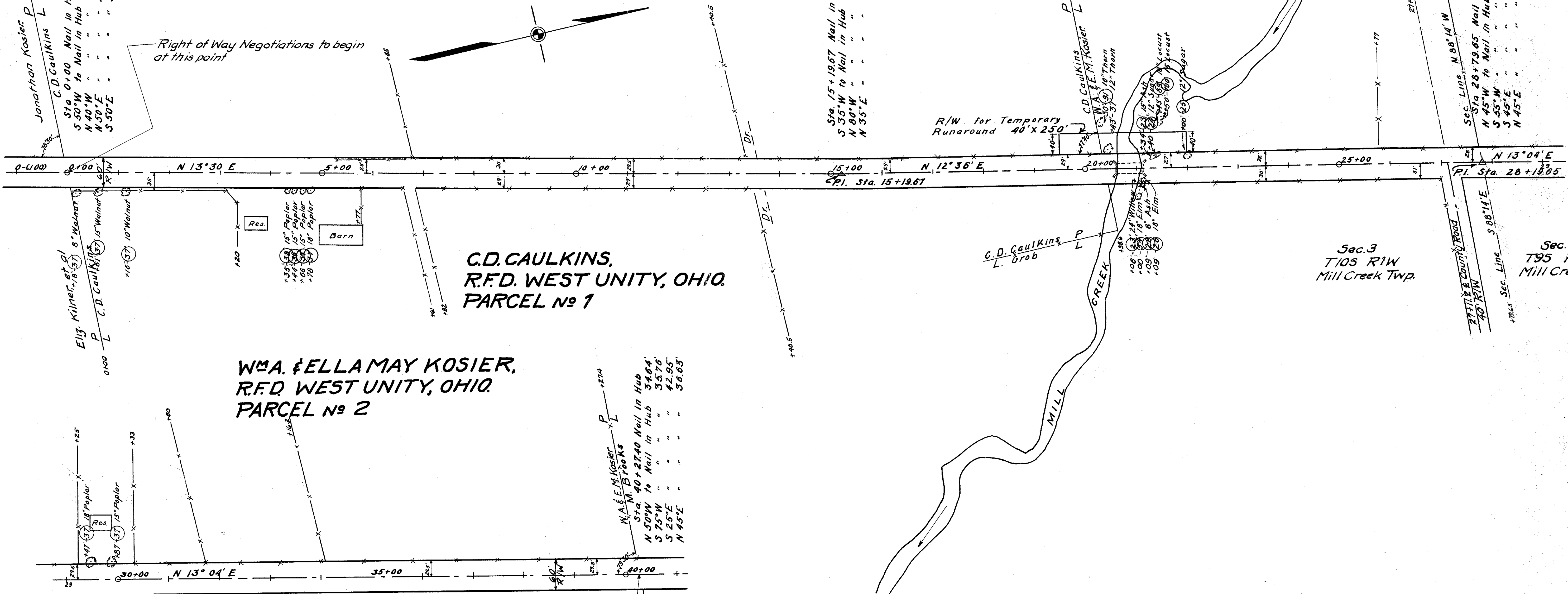
**W.M.A. & ELLA MAY KOSIER,
R.F.D. WEST UNITY, OHIO.
PARCEL No 2**

W.A. & E.M. Kosier P +22.04
N.B. Pooke L
Sta. 40+27.40 Nail in Hub
N 50° W to Nail in Hub 34.64'
S 75° W " " " 35.76'
S 25° E " " " 42.95'
N 45° E " " " 36.63'

Right of Way Negotiations
to end at this point

**LOUIS GROB,
R.F.D. WEST UNITY, OHIO.
PARCEL No 3**

L. Grob P +17.74
L. Acker L



Scanned
July 1977

R7127 # 10
6.9

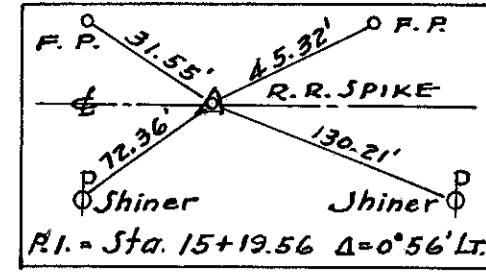
SEC. 3 MILL CREEK TWP. T. 10 S. R. 1 W.

WILLIAMS COUNTY
WIL-127-16.71
R/W PLAN

1
1

DATE: 1-9-48 DRAWN BY J.S.
REVISIONS:
LENGTH OF PROJECT 300 FT.

NOTE:-
POWER POLES ON EAST SIDE OF ROAD
THE TOLEDO EDISON CO.



BEGIN PROJECT STA. 19+50
END PROJECT STA. 22+50

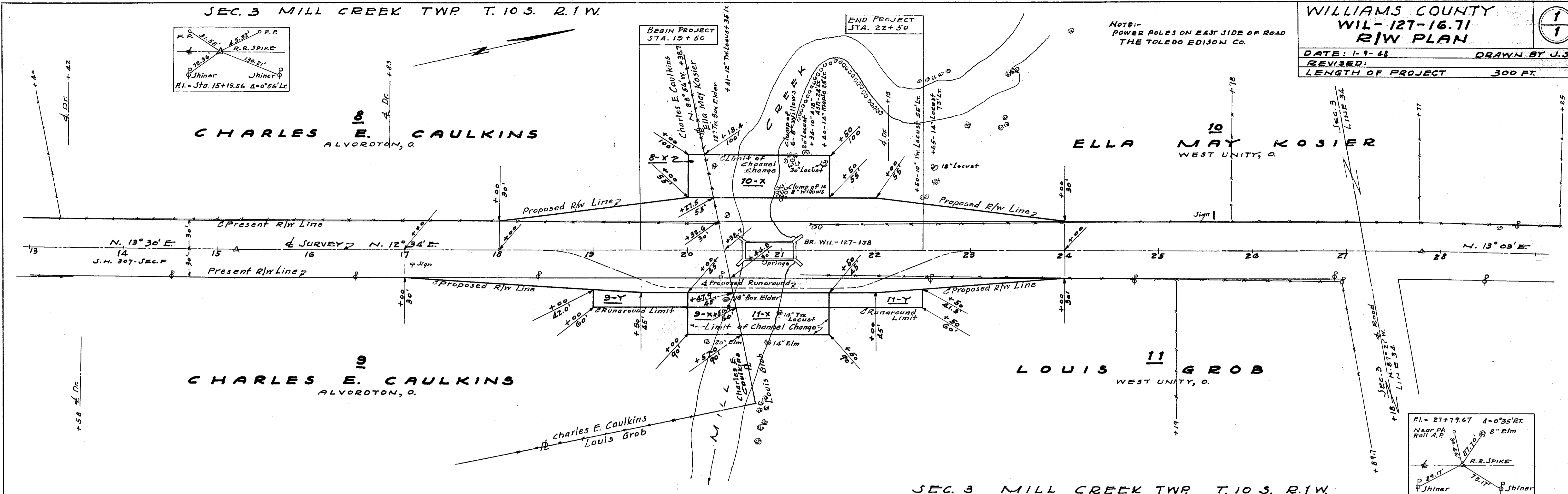
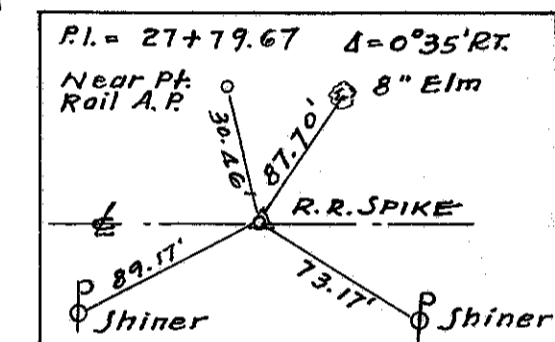
CHARLES E. CAULKINS
ALVORDTON, O.

ELLA MAY KOSIER
WEST UNITY, O.

CHARLES E. CAULKINS
ALVORDTON, O.

LOUIS GROB
WEST UNITY, O.

SEC. 3 MILL CREEK TWP. T. 10 S. R. 1 W.



5
July 1947

6-11