

O.D.O.T. DISTRICT 2 SURVEY OFFICE (USE ONLY)

PERSONNEL

REFERENCE NO. 1

SHEET 1 OF 9

NOTES MAHLER

DATE 7/17/20

ROUTE US 127

H.C. AUBLE

WEATHER SUNNY

COUNTY WILLIAMS

R.C. RHOADES

TEMP. 75°F

TOWNSHIP PULASKI

SECTION 32

DWG BY MAHLER

PID 101219

T 6 N R 3 E

TYPE MONUMENT MAG/WASHER

~~ON SURFACE~~ - BELOW 2"

OFFSET \odot PAVEMENT ON, 5.4' N OF \odot E LT : RT

- TO - EDGE PAVEMENT

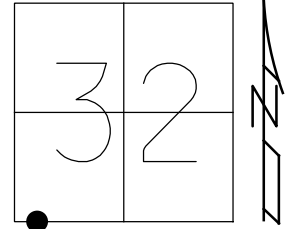
STATION: 0+00

HORIZ.DATUM: NAD83 2011

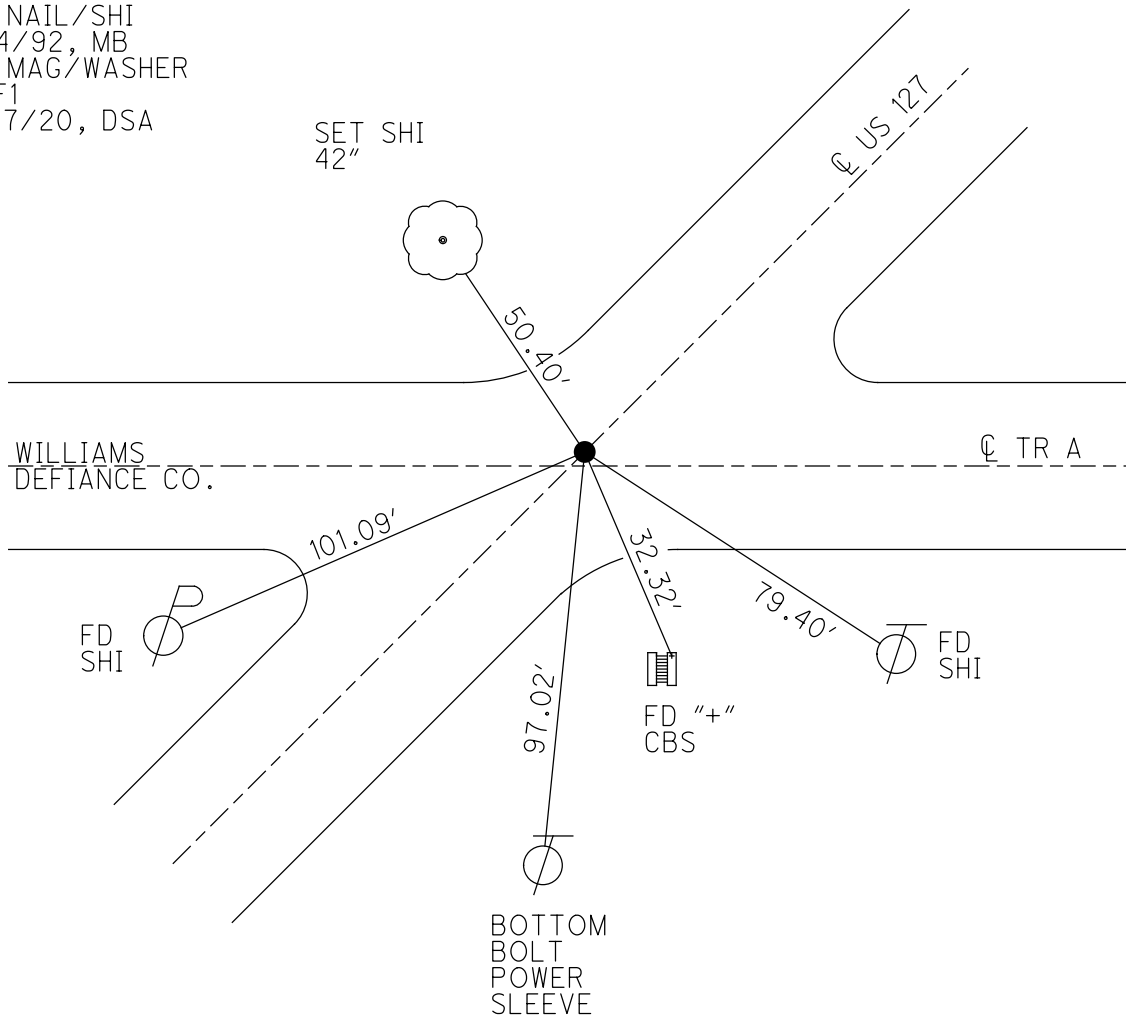
GEOID: NAVD88 2012A

GRID: NORTHING: 647957.016

EASTING: 1405826.876



RECORD: P.C.
 SET NAIL
 2/27/79
 FD NAIL/SHI
 6/4/92, MB
 FD MAG/WASHER
 REF1
 7/17/20, DSA



O.D.O.T. DISTRICT 2 SURVEY OFFICE (USE ONLY)

PERSONNEL _____ REFERENCE NO. 2 SHEET 2 OF 9

NOTES	<u>ROUSOS</u>	DATE	<u>8/2/11</u>	ROUTE	<u>SR 15</u>
H.C.	<u>HARBUAGH</u>	WEATHER	<u>CLOUDY</u>	COUNTY	<u>WILLIAMS</u>
R.C.	<u>HOMAN</u>	TEMP.	<u>82° F</u>	TOWNSHIP	<u>PULASKI</u>
				SECTION	<u>32</u>
					<u>T 6 N R 3 E</u>

TYPE MONUMENT 1/2" IPIPE

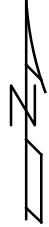
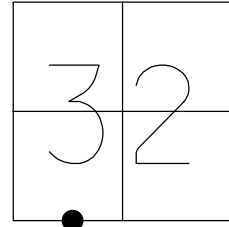
~~ON SURFACE~~ - BELOW 4"

LEFT - CL PAV'T - ~~RIGHT~~ 0.45

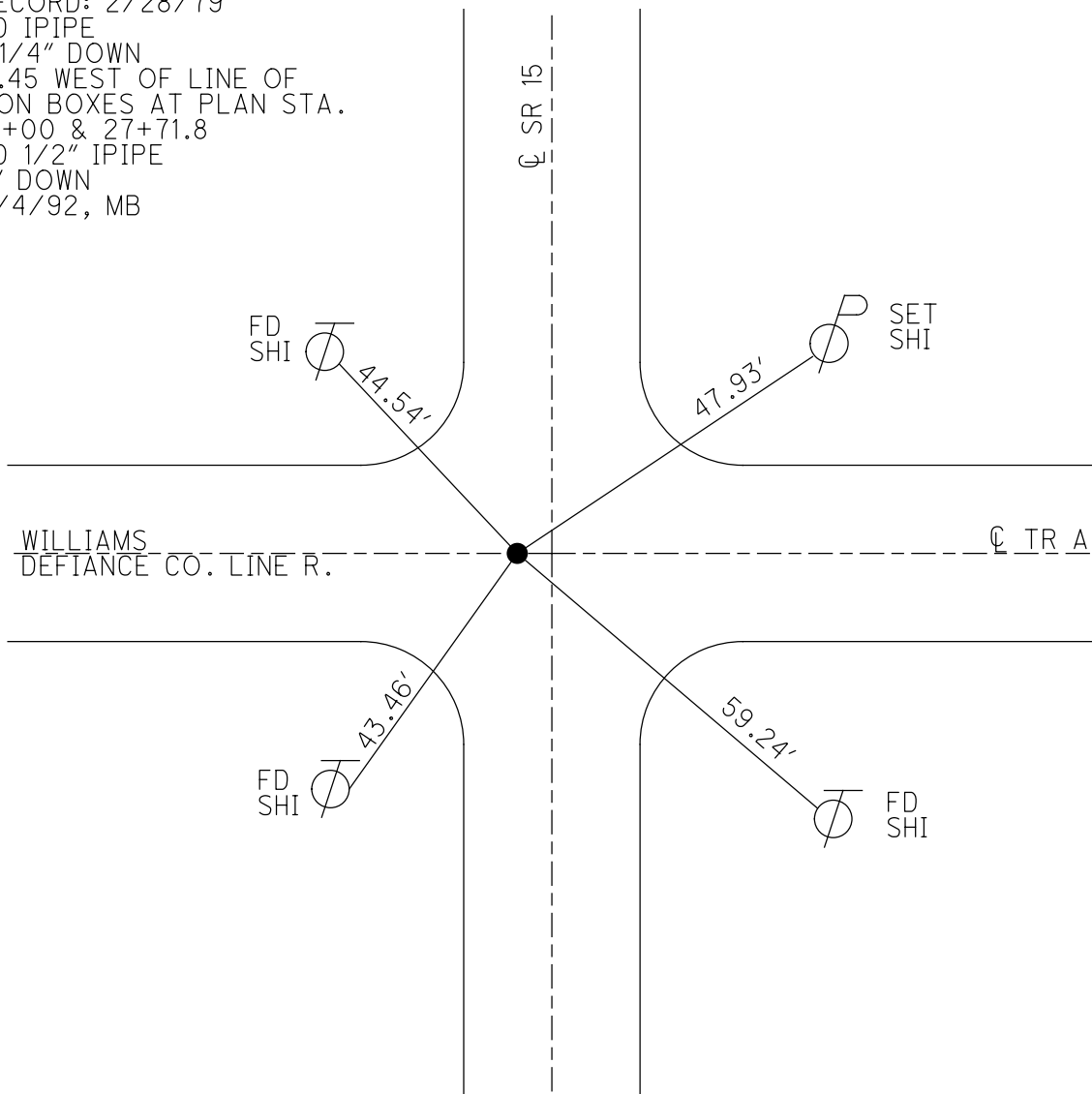
- TO - EDGE PAVEMENT

S.L.M. 0+00

GRID: NORTHING: 647949.490 EASTING: 1406261.070



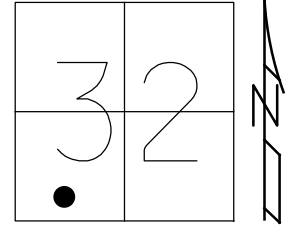
RECORD: 2/28/79
 FD IPIPE
 1 1/4" DOWN
 0.45 WEST OF LINE OF
 MON BOXES AT PLAN STA.
 13+00 & 27+71.8
 FD 1/2" IPIPE
 4" DOWN
 6/4/92, MB



O.D.O.T. DISTRICT 2 SURVEY OFFICE (USE ONLY)

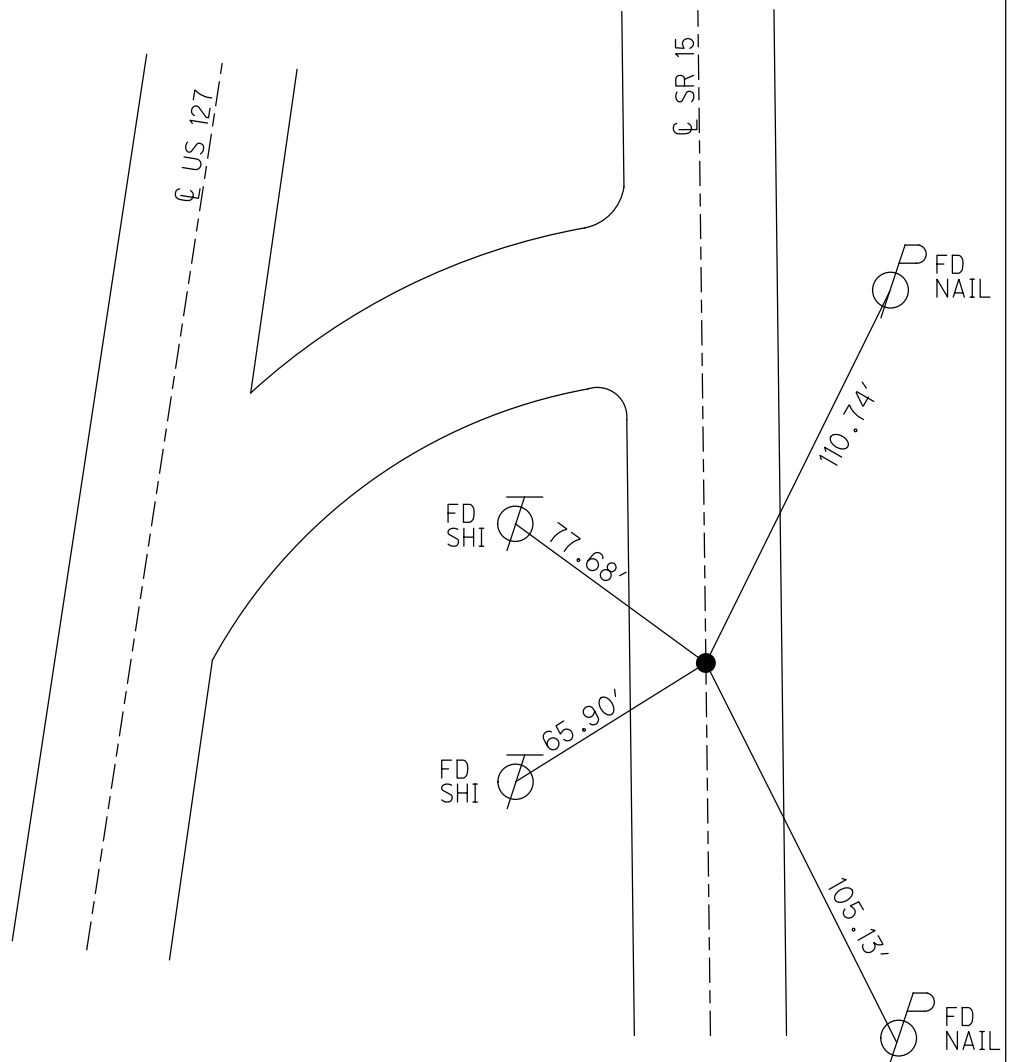
PERSONNEL _____ REFERENCE NO. 2 A SHEET 3 OF 9
 NOTES MAHLER DATE 7/17/20 ROUTE US 127
 H.C. AUBLE WEATHER SUNNY COUNTY WILLIAMS
 R.C. RHOADES TEMP. 75°F TOWNSHIP PULASKI
 DWG BY NIESE PID 101219 SECTION 32
 T 6 N R 3 E

TYPE MONUMENT P.K.NAIL
 ON SURFACE - ~~BELOW~~ ON
 OFFSET \varnothing PAVEMENT ON LT : RT
13.4' TO LT EDGE PAVEMENT
 STATION: 6+16



HORZ.DATUM: NAD83(2011) GEOID: NAVD88 2012A
 GRID: NORTHING: 648479.701 EASTING: 1406268.564

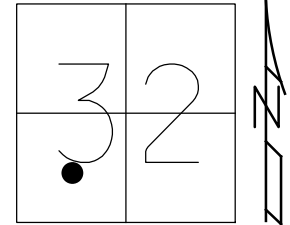
RECORD: P.I.
 STA 6+70.25
 $\Delta = 39^\circ 25' \text{ LT}$
 2/28/79
 1979 SURVEY: SR 15
 STA 6+16.79
 FD SM.R.R.SPIKE
 1 1/2" DOWN
 6/4/92, MB
 SET P.K./WASHER
 9/25/92, MB
 FD P.K.NAIL
 REFA2
 7/17/20, DSA
 SET MAG/WASHER
 4/12/21, JFO



O.D.O.T. DISTRICT 2 SURVEY OFFICE (USE ONLY)

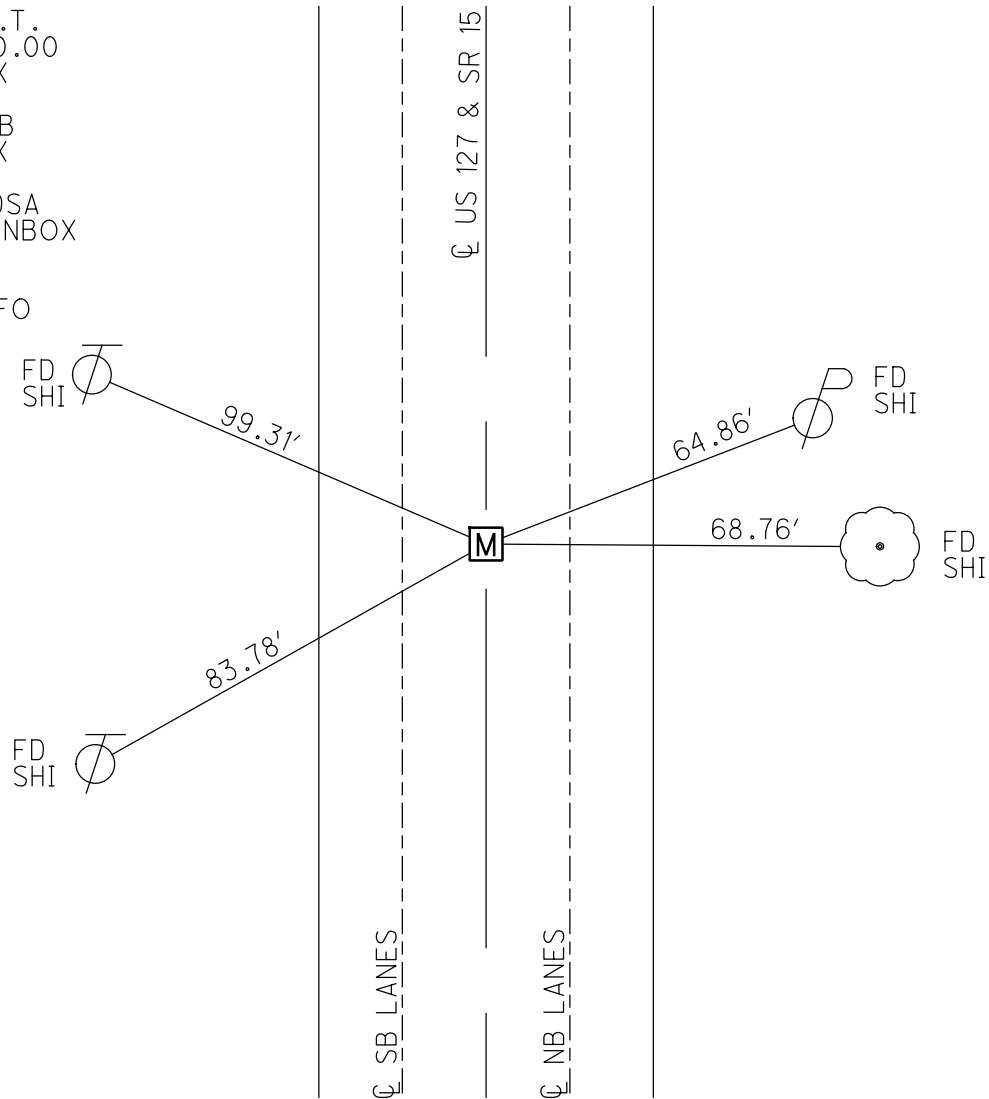
PERSONNEL _____ REFERENCE NO. 3 SHEET 4 OF 9
 NOTES MAHLER DATE 7/17/20 ROUTE US 127
 H.C. AUBLE WEATHER SUNNY COUNTY WILLIAMS
 R.C. RHOADES TEMP. 75°F TOWNSHIP PULASKI
 DWG BY NIESE PID 101219 SECTION 32
 T 6 N R 3 E

TYPE MONUMENT MONBOX W/1" IPIN
 ON SURFACE - ~~BELOW~~ ON
 OFFSET \odot PAVEMENT ON LT : RT
23.9' TO RT EDGE PAVEMENT
 STATION: 13+00



HORZ.DATUM: NAD83(2011) GEOID: NAVD88 2012A
 GRID: NORTHING: 649162.619 EASTING: 1406277.451

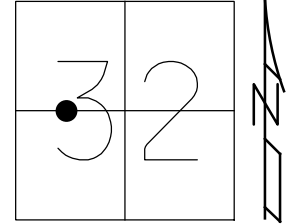
RECORD: P.T.
 STA. 13+00.00
 FD MONBOX
 W/1" IPIN
 6/4/92, MB
 FD MONBOX
 W/1" IPIN
 7/17/20, DSA
 FD NEW MONBOX
 W/ 1" IPIN
 NEWREF3
 4/12/21, JFO



O.D.O.T. DISTRICT 2 SURVEY OFFICE (USE ONLY)

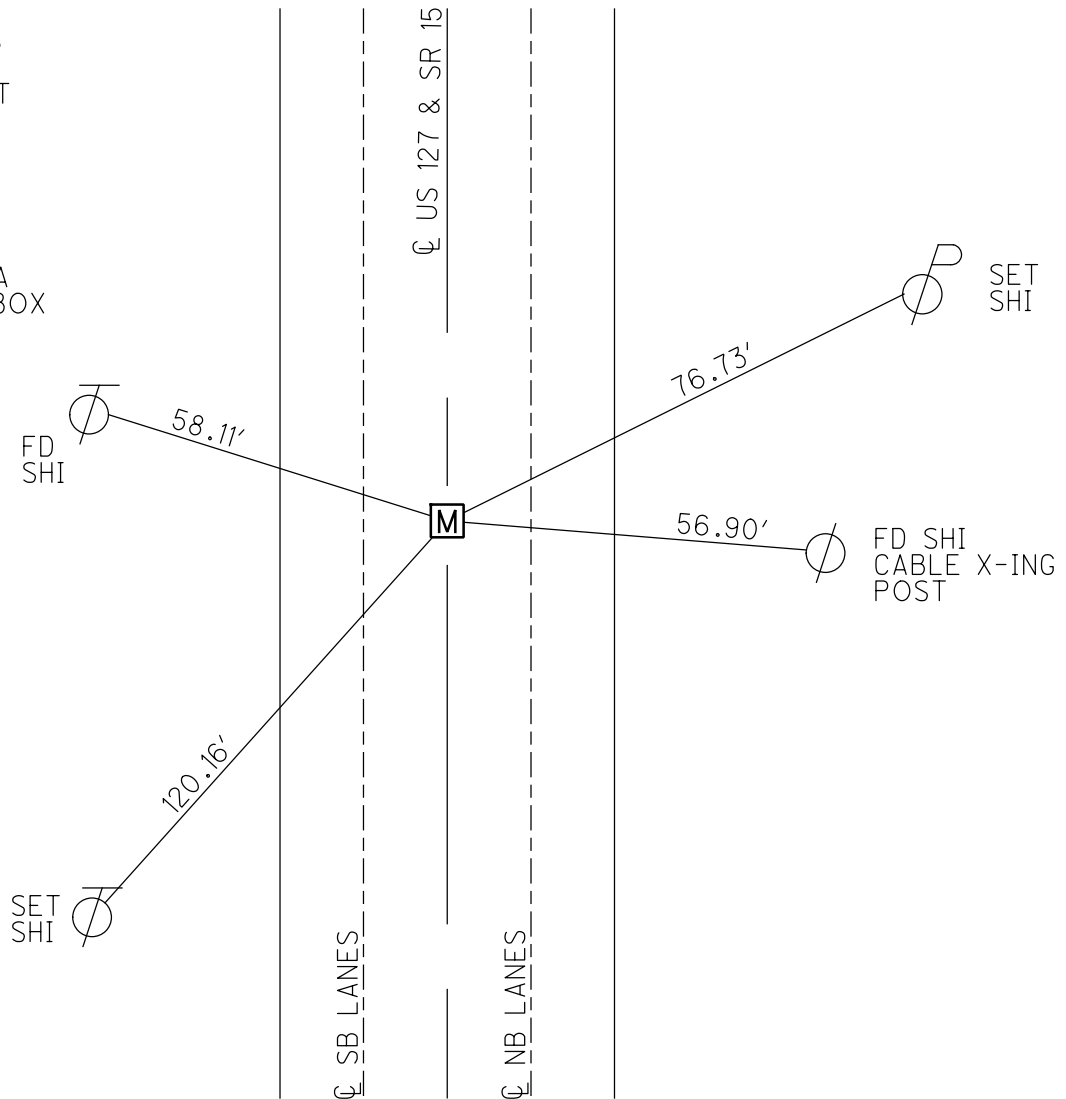
PERSONNEL _____ REFERENCE NO. 5 SHEET 5 OF 9
 NOTES MAHLER DATE 7/17/20 ROUTE US 127
 H.C. AUBLE WEATHER SUNNY COUNTY WILLIAMS
 R.C. RHOADES TEMP. 75°F TOWNSHIP PULASKI
 SECTION 32
 DWG BY MAHLER PID 101219 T 6 N R 3 E

TYPE MONUMENT MONBOX W/1" IPIN
 ON SURFACE - ~~BELOW~~ ON
 OFFSET Q PAVEMENT ON LT : RT
- TO - EDGE PAVEMENT
 STATION: 27+70



HORIZ.DATUM: NAD83(2011) GEOID: NAVD88 2012A
 GRID: NORTHING: 650633.942 EASTING: 1406296.724

RECORD: P.I.
 STA. 27+71.8
 1965 PLANS
 $\Delta = 0^\circ 01' LT$
 P.K.NAIL
 FD MONBOX
 W/1" IPIN
 6/4/92, MB
 FD MONBOX
 W/1" IPIN
 7/17/20, DSA
 FD NEW MONBOX
 W/ 1" IPIN
 NEWREF5
 4/12/21, JFO



O.D.O.T. DISTRICT 2 SURVEY OFFICE (USE ONLY)

PERSONNEL

REFERENCE NO. 5 A

SHEET 6 OF 9

NOTES JAMES
 H.C. O'DONNELL
 R.C. JAMES

DATE 3/1/19
 WEATHER SUNNY
 TEMP. 27°

ROUTE US 127
 COUNTY WILLIAMS
 TOWNSHIP PULASKI
 SECTION 32
 T 6 N R 3 E

DWG BY NIESE PID 101219

TYPE MONUMENT "+" CUT

ON SURFACE - ~~BELOW~~ ON

OFFSET CL PAVEMENT ON LT : RT

- TO - EDGE PAVEMENT

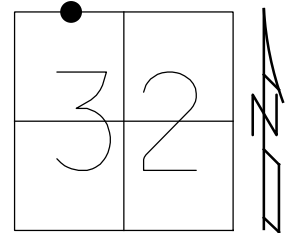
STATION: 54+91.20

HORZ.DATUM: NAD83(2011)

GEOID: NAVD88 2012A

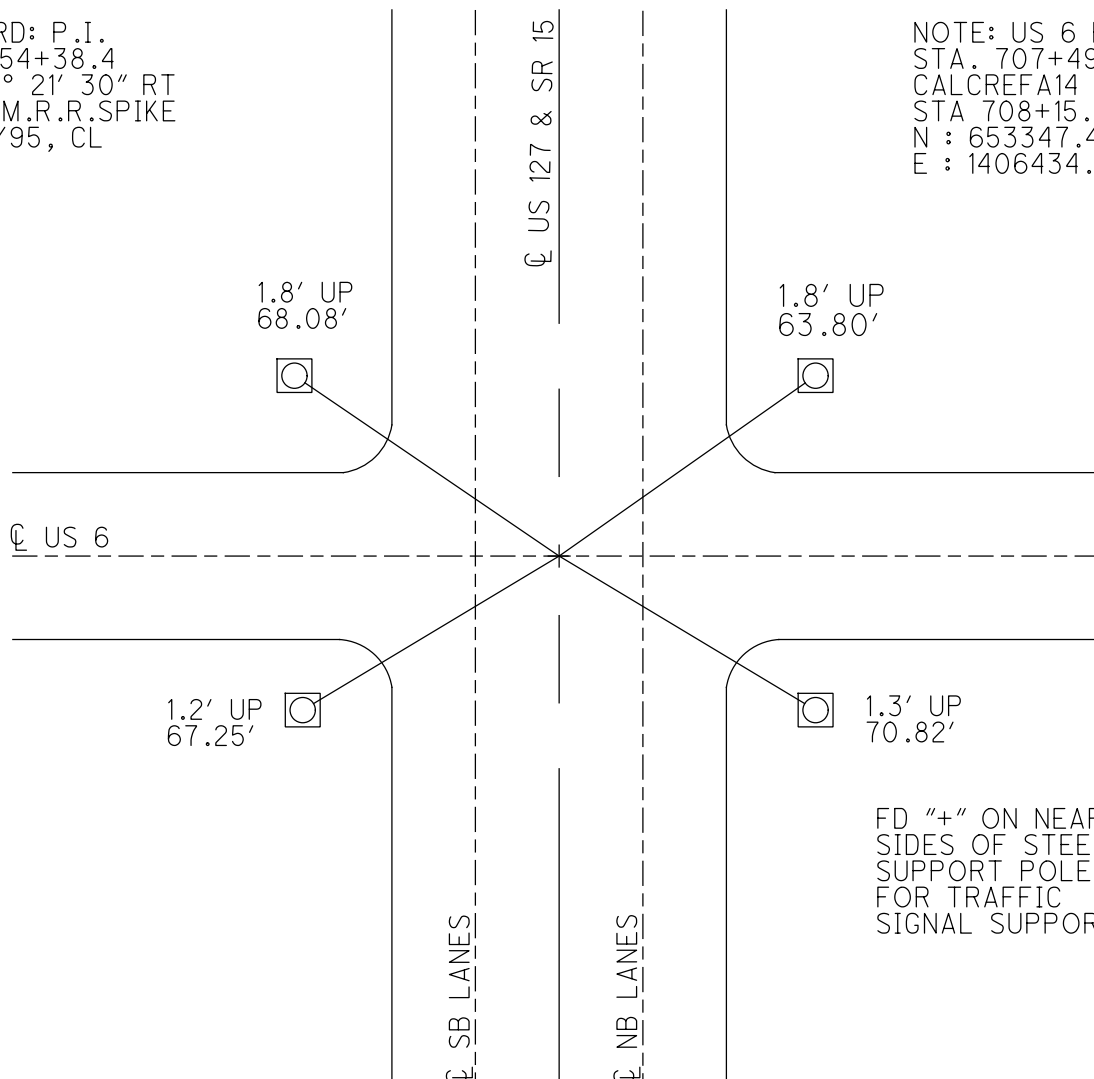
GRID: NORTHING: 653303.685

EASTING: 1406329.866



RECORD: P.I.
 STA. 54+38.4
 $\Delta = 0^\circ 21' 30''$ RT
 SET SM.R.R.SPIKE
 11/23/95, CL

NOTE: US 6 REF A14
 STA. 707+49
 CALCREF A14
 STA 708+15.85
 N : 653347.466
 E : 1406434.450



FD "+" ON NEAR
 SIDES OF STEEL
 SUPPORT POLES
 FOR TRAFFIC
 SIGNAL SUPPORTS

O.D.O.T. DISTRICT 2 SURVEY OFFICE (USE ONLY)

PERSONNEL

REFERENCE NO. 6

SHEET 7 OF 9

NOTES O'DONNELL

DATE 8/5/20

ROUTE US 127

H.C. AUBLE

WEATHER SUNNY

COUNTY WILLIAMS

R.C. GARRETT

TEMP. 62°F

TOWNSHIP PULASKI

MAHLER

SECTION 29

DWG BY NIESE PID 101219

T 6 N R 3 E

TYPE MONUMENT MONBOX W/ 5/8" IPIN

ON SURFACE - ~~BELOW~~ ON

OFFSET Q PAVEMENT ON LT : RT

23.7' TO RT EDGE PAVEMENT

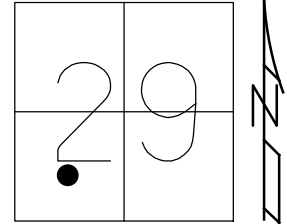
STATION: 67+66

HORZ.DATUM: NAD83(2011)

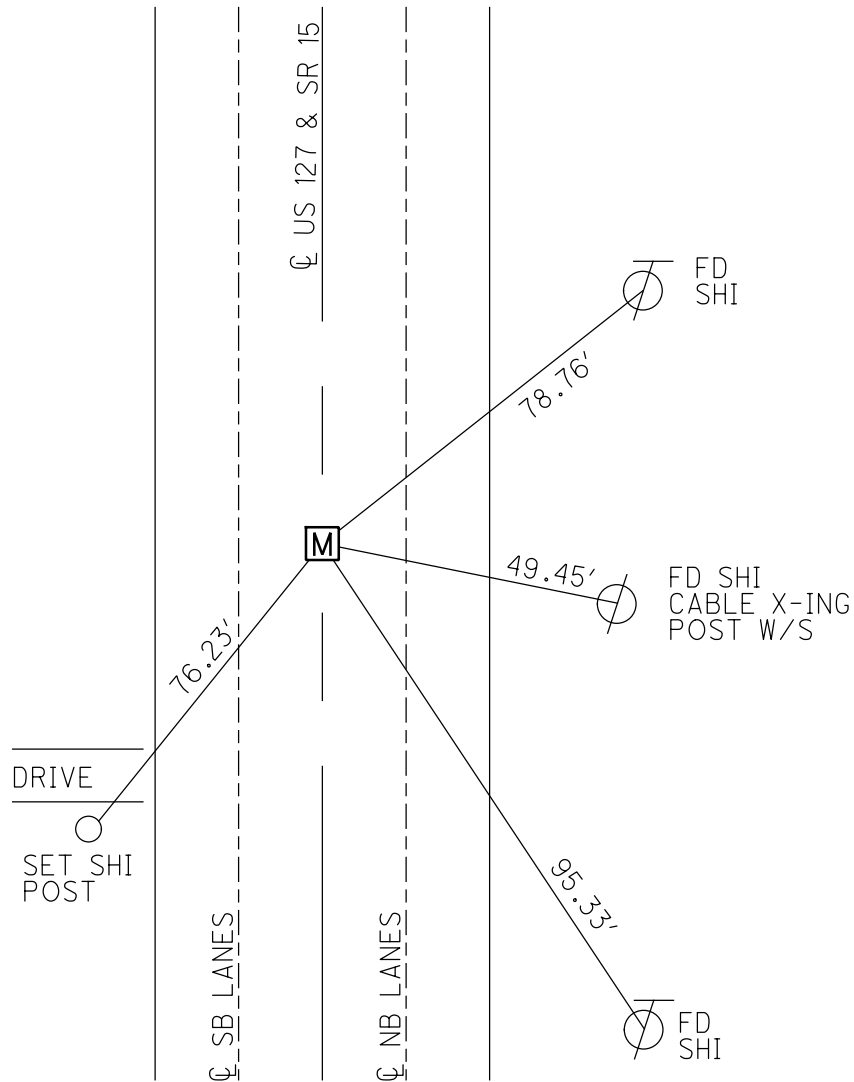
GEOID: NAVD88 2012A

GRID: NORTHING: 654627.781

EASTING: 1406356.774



RECORD: P.I.
 STA. 67+66.34
 $\Delta = 0^\circ 28' \text{ LT}$
 FD MONBOX
 6/5/92, MB
 FD MONBOX
 W/ 5/8" IPIN
 8/5/20, JFO
 FD NEW MONBOX
 W/ 5/8" IPIN
 NEWREF6
 4/12/21, JFO



O.D.O.T. DISTRICT 2 SURVEY OFFICE (USE ONLY)

PERSONNEL

REFERENCE NO. 7

SHEET 8 OF 9

NOTES O'DONNELL

DATE 8/5/20

ROUTE US 127

H.C. AUBLE

WEATHER SUNNY

COUNTY WILLIAMS

R.C. GARRETT

TEMP. 66°F

TOWNSHIP PULASKI

MAHLER

SECTION 29

DWG BY NIESE

PID 101219

T 6 N R 3 E

TYPE MONUMENT MONBOX W/ 3/4" IPIN

ON SURFACE - ~~BELOW~~ ON

OFFSET Q PAVEMENT ON LT : RT

24.6' TO RT EDGE PAVEMENT

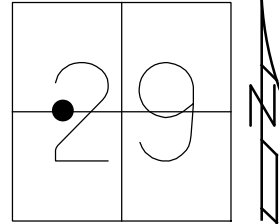
STATION: 81+07

HORZ.DATUM: NAD83(2011)

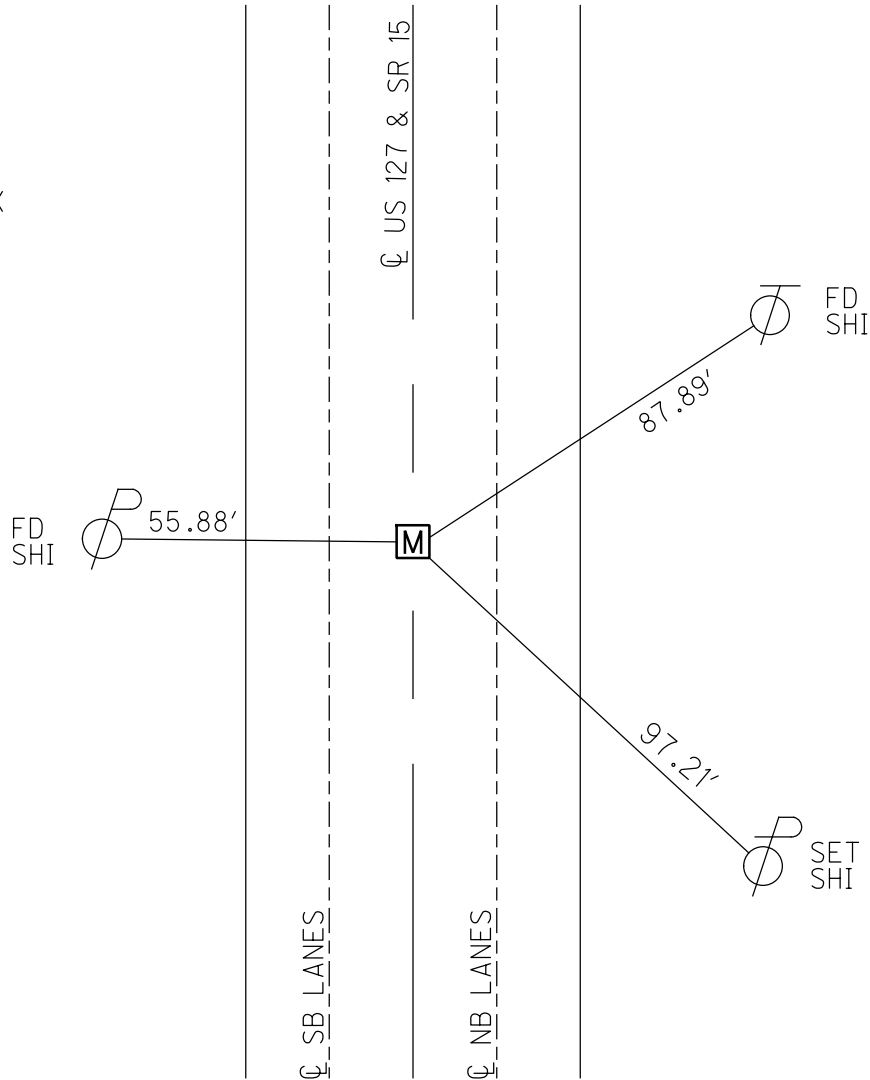
GEOID: NAVD88 2012A

GRID: NORTHING: 655968.427

EASTING: 1406371.640



RECORD: P.I.
 STA. 81+07.6
 FD MONBOX
 6/5/92, MB
 FD MONBOX
 W/ 3/4" IPIN
 8/5/20, JFO
 FD NEW MONBOX
 W/ 3/4" IPIN
 NEWREF7
 4/12/21, JFO



O.D.O.T. DISTRICT 2 SURVEY OFFICE (USE ONLY)

PERSONNEL

REFERENCE NO. 8

SHEET 9 OF 9

NOTES MAHLER

DATE 7/28/20

ROUTE US 127

H.C. AUBLE

WEATHER SUNNY

COUNTY WILLIAMS

R.C. RHOADES

TEMP. 74°F

TOWNSHIP PULASKI

SECTION 29

DWG BY MAHLER PID 101219

T 6 N R 3 E

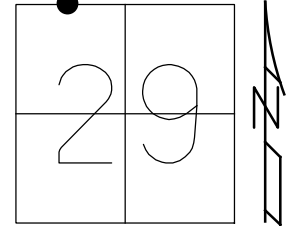
TYPE MONUMENT MONBOX W/ 3/4" IPIN

ON SURFACE - ~~BELOW~~ ON

OFFSET Q PAVEMENT ON, 3.6' S OF Q E LT : RT

- TO - EDGE PAVEMENT

STATION: 107+63



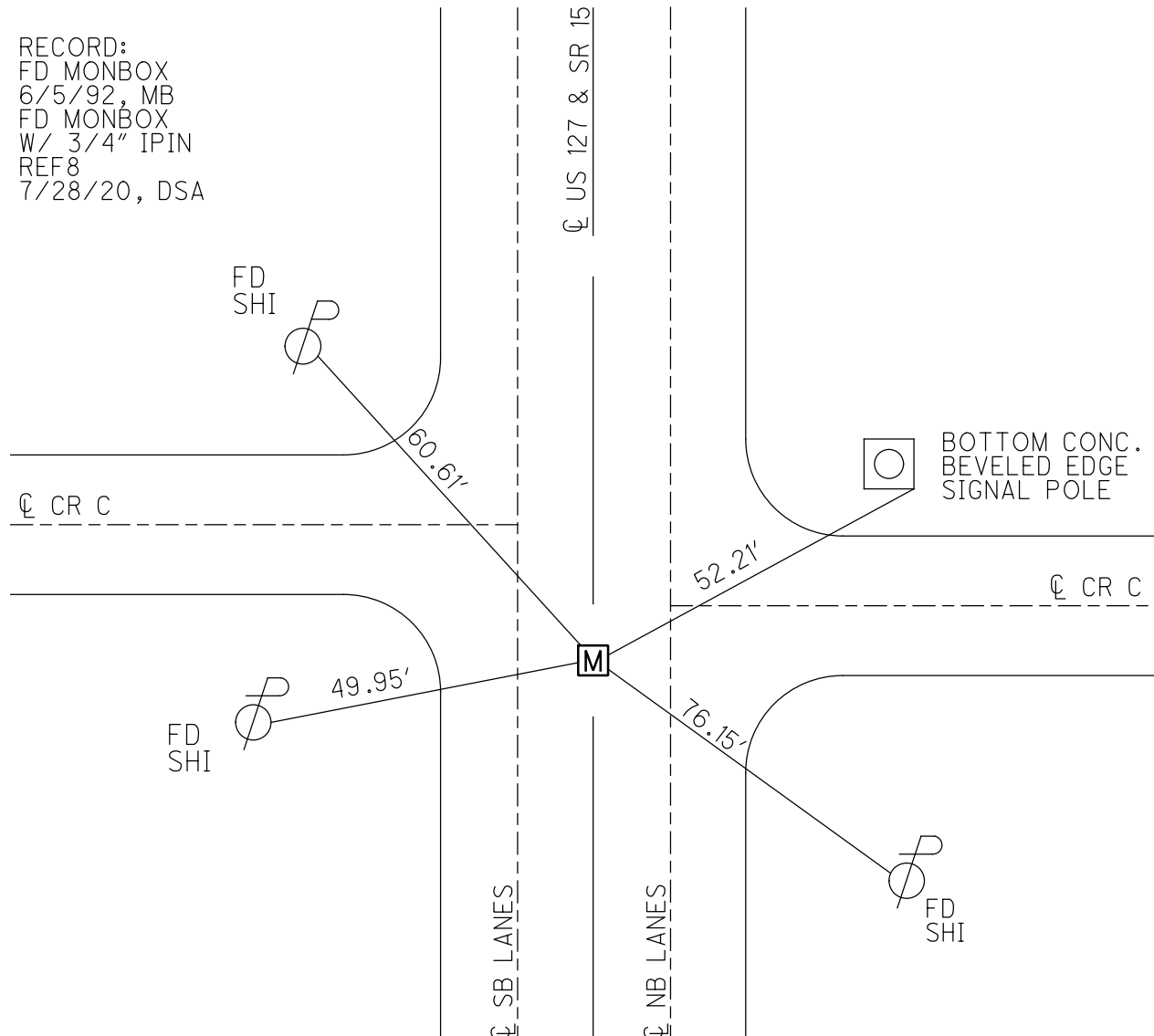
HORIZ.DATUM: NAD83 2011

GEOID: NAVD88 2012A

GRID: NORTHING: 658622.035

EASTING: 1406402.254

RECORD:
FD MONBOX
6/5/92, MB
FD MONBOX
W/ 3/4" IPIN
REF8
7/28/20, DSA



O.D.O.T. DISTRICT 2 SURVEY OFFICE (USE ONLY)

PERSONNEL

REFERENCE NO. 8 A

SHEET 10 OF 19

NOTES BARNHEISEL DATE 6/5/92
 H.C. VAN DUSEN WEATHER CLOUDY
 R.C. BURNETT TEMP. 65°

ROUTE US 127
 COUNTY WILLIAMS
 TOWNSHIP PULASKI
 SECTION 20

DWG BY NIESE PID _____

T 6 N R 3 E

TYPE MONUMENT P.K. NAIL

ON SURFACE - ~~BELOW~~ ON _____

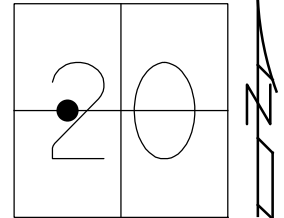
OFFSET \varnothing PAVEMENT 4.7' LT : ~~RT~~

- TO - EDGE PAVEMENT

STATION: 134+27

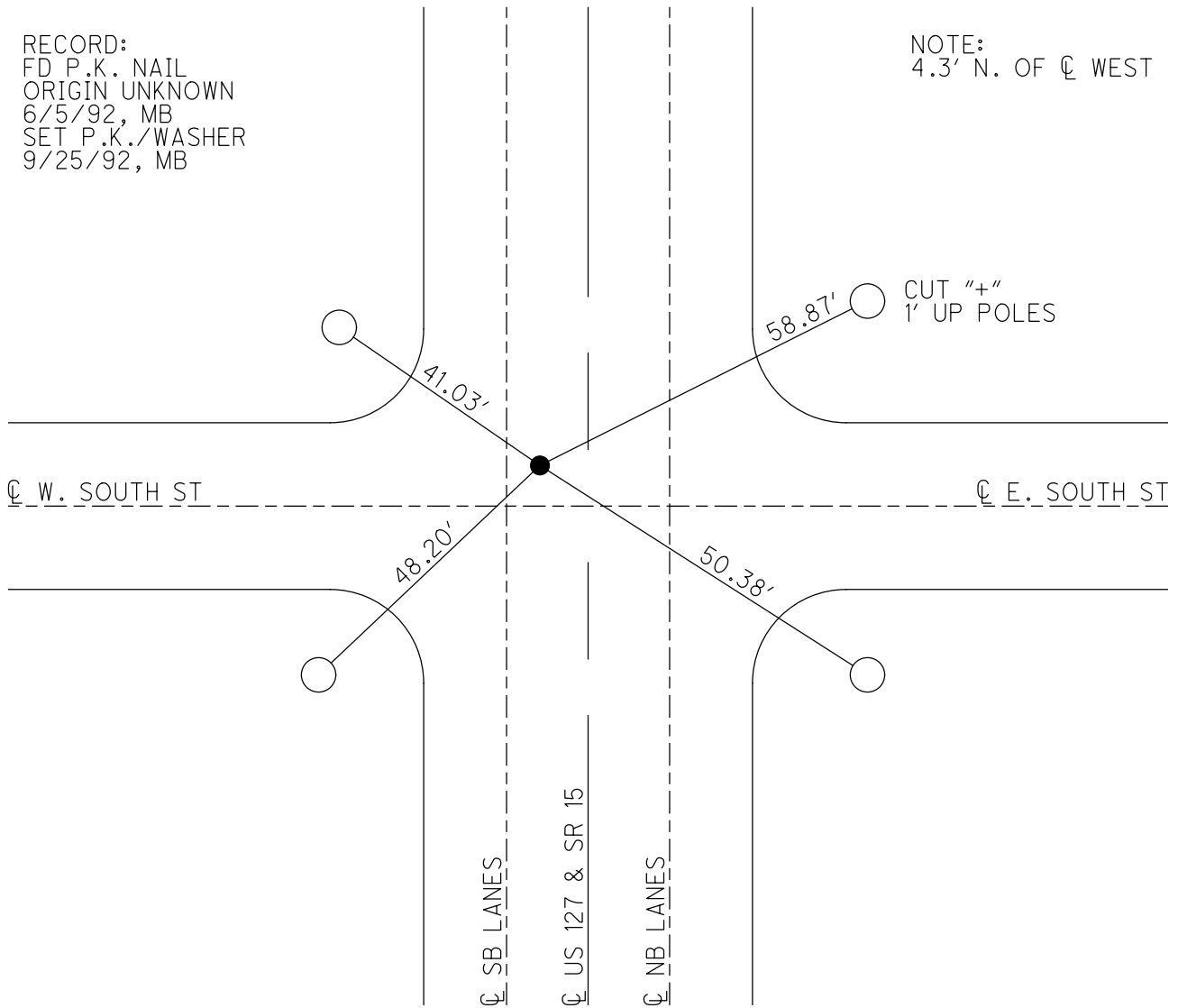
HORZ. DATUM: _____ GEOID: _____

GRID: NORTHING: _____ EASTING: _____



RECORD:
 FD P.K. NAIL
 ORIGIN UNKNOWN
 6/5/92, MB
 SET P.K./WASHER
 9/25/92, MB

NOTE:
 4.3' N. OF \varnothing WEST



O.D.O.T. DISTRICT 2 SURVEY OFFICE (USE ONLY)

PERSONNEL _____

REFERENCE NO. 8 B

SHEET 11 OF 19

NOTES BARNHESEL

DATE 6/5/92

ROUTE US 127

H.C. VAN DUSEN

WEATHER CLOUDY

COUNTY WILLIAMS

R.C. BURNETT

TEMP. 65°

TOWNSHIP PULASKI

DWG BY NIESE

PID _____

SECTION 20

T 6 N R 3 E

TYPE MONUMENT P.K. NAIL

ON SURFACE - ~~BELOW~~ ON

OFFSET ☐ PAVEMENT ON LT : RT

- TO - EDGE PAVEMENT


STATION: 147+26

HORZ. DATUM: _____

GEOID: _____

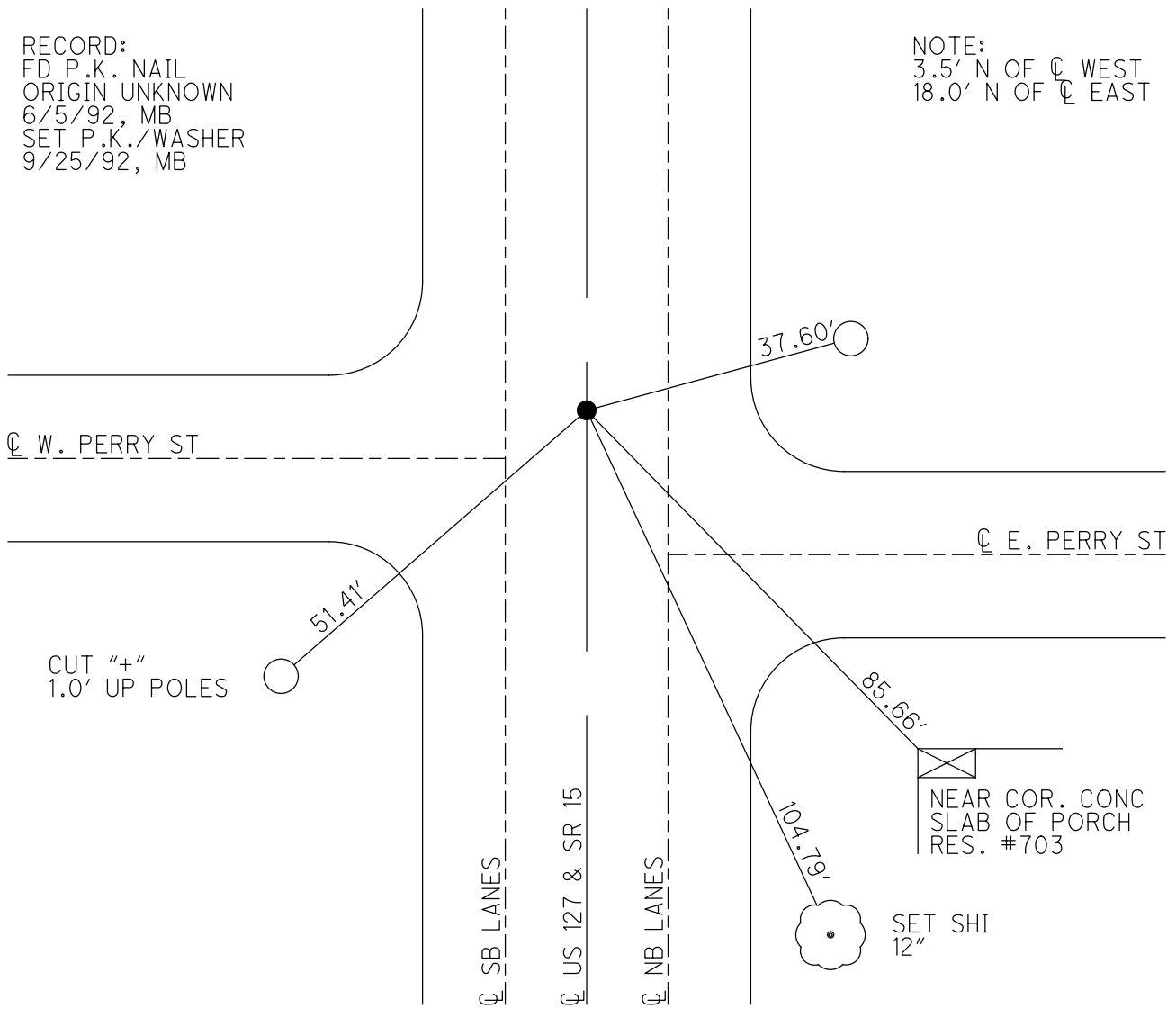
GRID: NORTHING: _____

EASTING: _____



RECORD:
FD P.K. NAIL
ORIGIN UNKNOWN
6/5/92, MB
SET P.K./WASHER
9/25/92, MB

NOTE:
3.5' N OF ☐ WEST
18.0' N OF ☐ EAST



O.D.O.T. DISTRICT 2 SURVEY OFFICE (USE ONLY)

PERSONNEL _____

REFERENCE NO. 8 C

SHEET 12 OF 19

NOTES BARNHEISEL

DATE 6/5/92

ROUTE US 127

H.C. VAN DUSEN

WEATHER CLOUDY

COUNTY WILLIAMS

R.C. BURNETT

TEMP. 70°

TOWNSHIP PULASKI

SECTION 20

DWG BY NIESE PID _____

T 6 N R 3 E

TYPE MONUMENT P.K. NAIL

ON SURFACE - ~~BELOW~~ ON


OFFSET ☉ PAVEMENT ON LT : RT

26.5' TO LT EDGE PAVEMENT

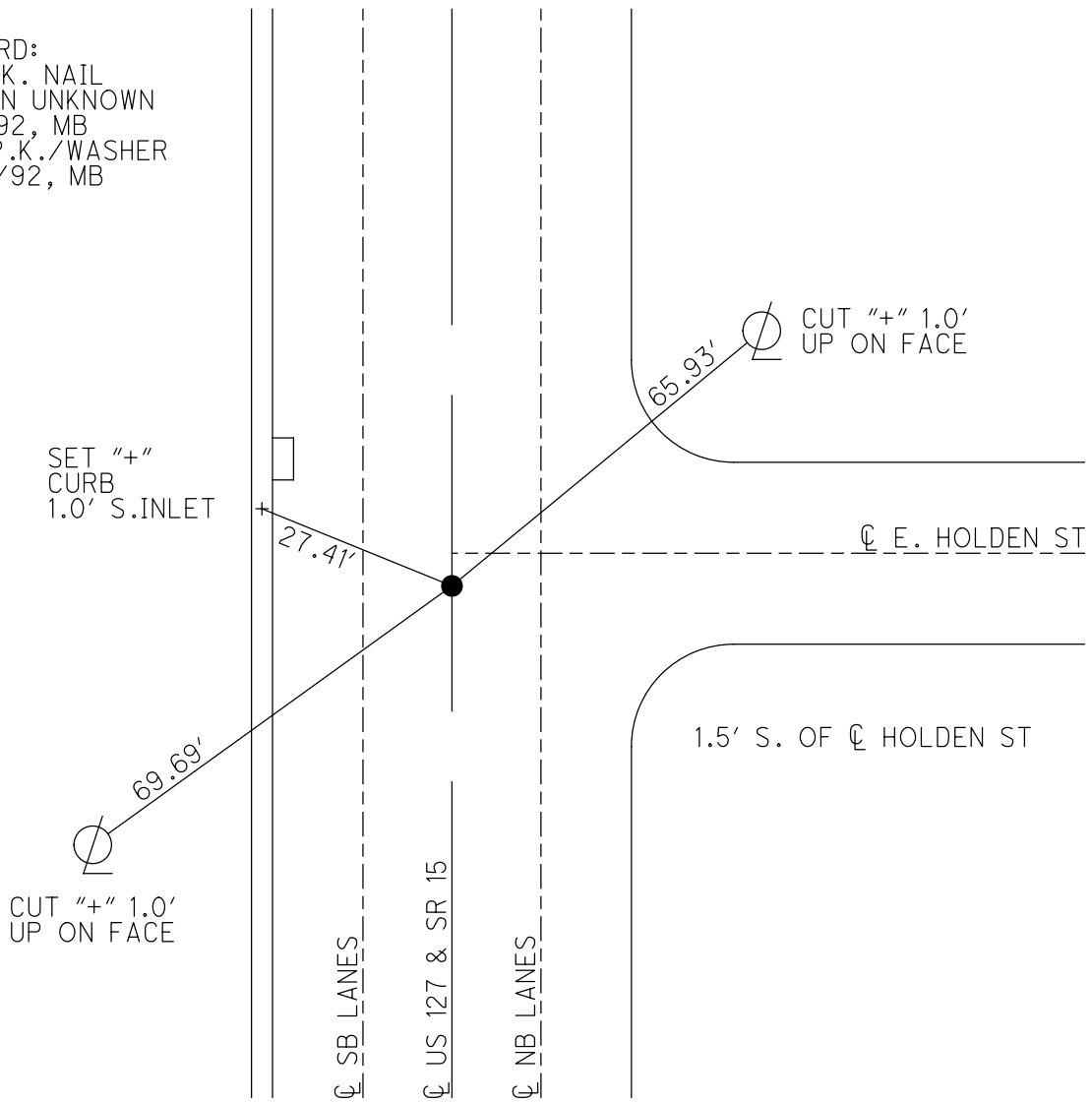
STATION: 151+69

HORZ. DATUM: _____ GEOID: _____

GRID: NORTHING: _____ EASTING: _____



RECORD:
FD P.K. NAIL
ORIGIN UNKNOWN
6/5/92, MB
SET P.K./WASHER
9/25/92, MB



O.D.O.T. DISTRICT 2 SURVEY OFFICE (USE ONLY)

PERSONNEL

REFERENCE NO. 8 D

SHEET 13 OF 19

NOTES BARNHEISEL

DATE 6/5/92

ROUTE US 127

H.C. VAN DUSEN

WEATHER CLOUDY

COUNTY WILLIAMS

R.C. BURNETT

TEMP. 70°

TOWNSHIP PULASKI

SECTION 20

DWG BY NIESE PID _____

T 6 N R 3 E

TYPE MONUMENT P.K. NAIL

ON SURFACE - ~~BELOW~~ ON

OFFSET \odot PAVEMENT 1.0' LT : ~~RT~~

- TO - EDGE PAVEMENT

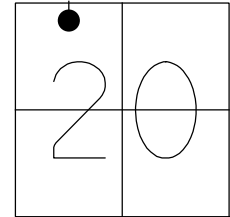
STATION: 156+37

HORZ. DATUM: _____

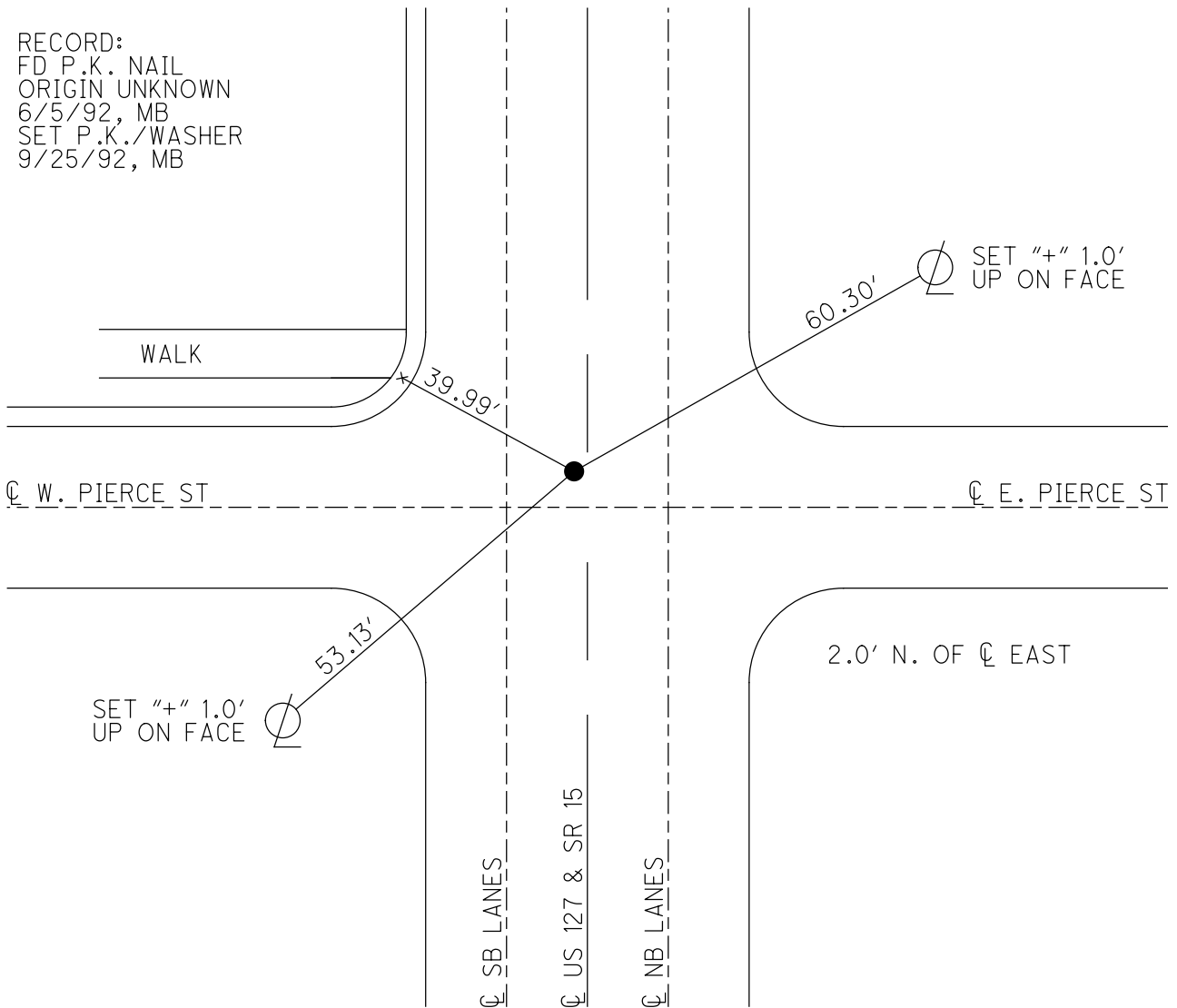
GEOID: _____

GRID: NORTHING: _____

EASTING: _____



RECORD:
FD P.K. NAIL
ORIGIN UNKNOWN
6/5/92, MB
SET P.K./WASHER
9/25/92, MB



O.D.O.T. DISTRICT 2 SURVEY OFFICE (USE ONLY)

PERSONNEL

REFERENCE NO. 8 E

SHEET 14 OF 19

NOTES BARNHISEL
 H.C. VAN DUSEN
 R.C. BURNETT
KUSZ

DATE 6/24/92
 WEATHER CLOUDY
 TEMP. 60°

ROUTE US 127
 COUNTY WILLIAMS
 TOWNSHIP PULASKI
 SECTION 17

DWG BY NIESE PID _____

T 6 N R 3 E

TYPE MONUMENT BRASS MON. W/ PUNCH HOLE

~~ON SURFACE~~ - BELOW 1 1/2"

OFFSET \varnothing PAVEMENT ON LT : RT
- TO - EDGE PAVEMENT

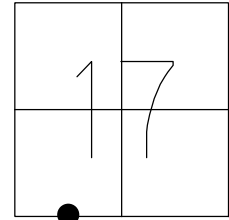
STATION: 160+95

HORZ. DATUM: _____

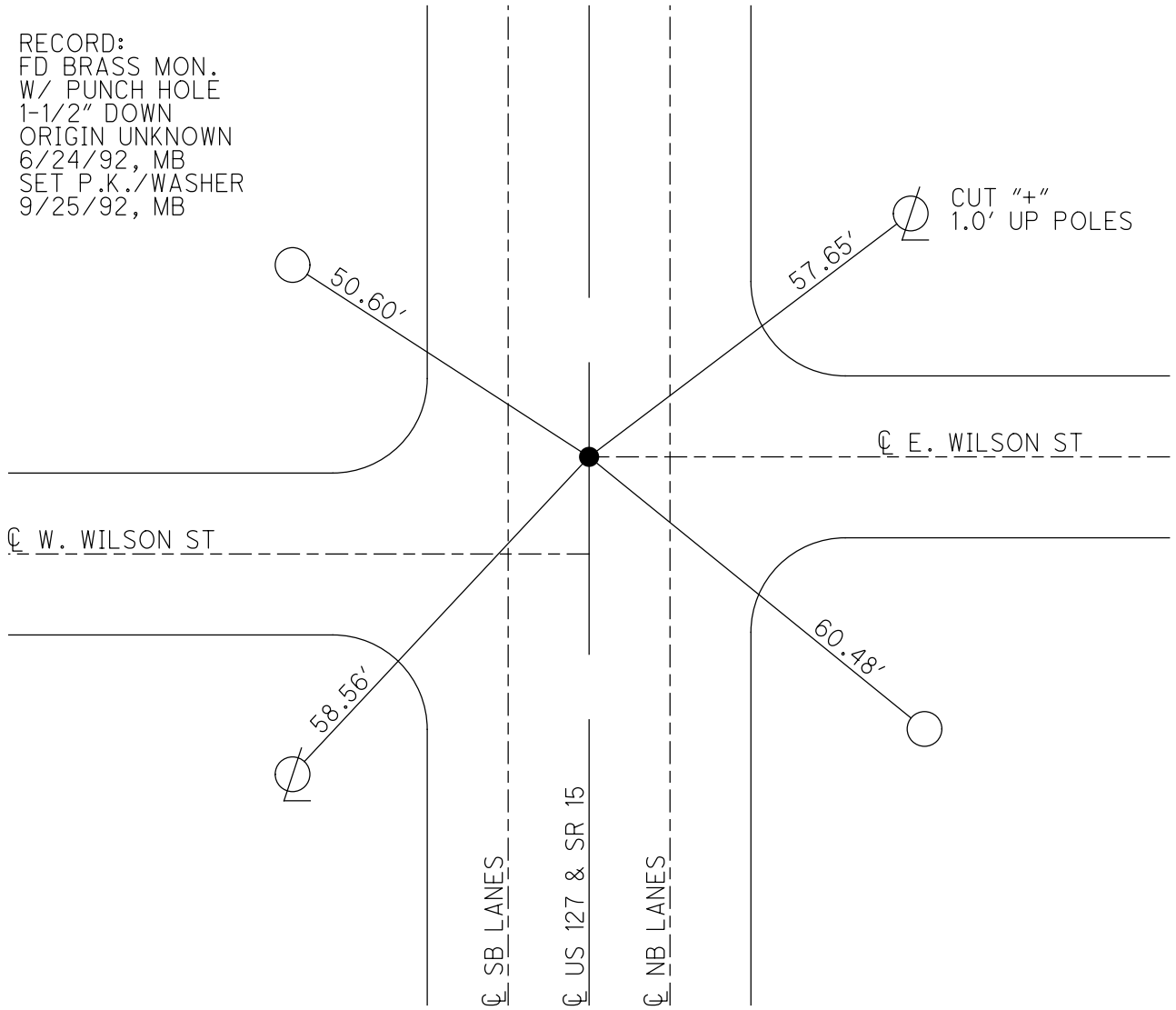
GEOID: _____

GRID: NORTHING: _____

EASTING: _____



RECORD:
 FD BRASS MON.
 W/ PUNCH HOLE
 1-1/2" DOWN
 ORIGIN UNKNOWN
 6/24/92, MB
 SET P.K./WASHER
 9/25/92, MB



O.D.O.T. DISTRICT 2 SURVEY OFFICE (USE ONLY)

PERSONNEL

REFERENCE NO. 9

SHEET 15 OF 19

NOTES BARNHISEL

DATE 6/24/92

ROUTE US 127

H.C. VAN DUSEN

WEATHER CLOUDY

COUNTY WILLIAMS

R.C. KUSZ

TEMP. 60°

TOWNSHIP PULASKI

BURNETT

SECTION 17

DWG BY NIESE

PID _____

T 6 N R 3 E

TYPE MONUMENT P.K. NAIL

ON SURFACE - ~~BELOW~~ ON

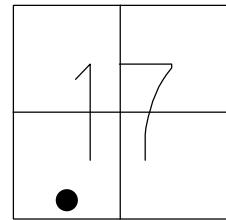
OFFSET Q PAVEMENT ON LT : RT

- TO - EDGE PAVEMENT

STATION: 164+94

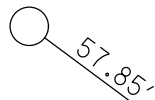
HORZ.DATUM: _____ GEOID: _____

GRID: NORTHING: _____ EASTING: _____




RECORD:
FD P.K. NAIL
ORIGIN UNKNOWN
6/24/92, MB
SET P.K./WASHER
9/25/92, MB

CUT "+" TOP SE
BOLT AT BASE



CUT "+" TOP SW
BOLT AT BASE



Q W. MAPLE ST

Q E. MAPLE ST

CUT "+" 1.0'
UP ON FACE



63.68'

SET
SHI

56.85'

Q SB LANES

Q US 127 & SR 15

Q NB LANES

O.D.O.T. DISTRICT 2 SURVEY OFFICE (USE ONLY)

PERSONNEL

REFERENCE NO. 9 A

SHEET 16 OF 19

NOTES BARNHEISEL

DATE 6/24/92

ROUTE US 127

H.C. VAN DUSEN

WEATHER CLOUDY

COUNTY WILLIAMS

R.C. KUSZ

TEMP. 60°

TOWNSHIP PULAKSI

BURNETT

SECTION 17

DWG BY NIESE PID _____

T 6 N R 3 E

TYPE MONUMENT 1/2" IPIN

~~ON SURFACE~~ - BELOW 2"

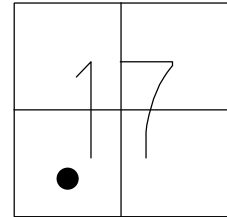
OFFSET ☉ PAVEMENT ON LT : RT

- TO - EDGE PAVEMENT

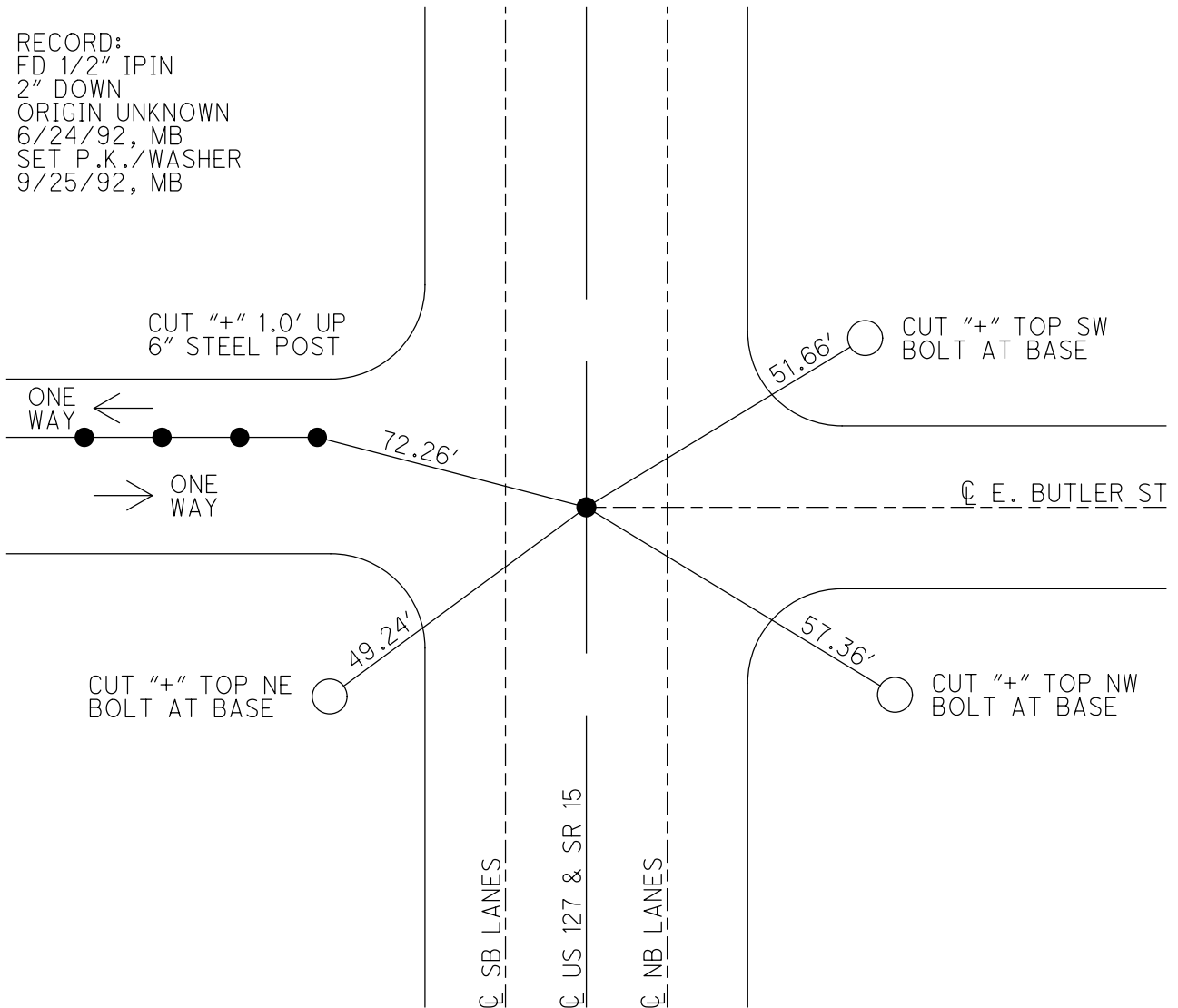
STATION: 169+57

HORIZ. DATUM: _____ GEOID: _____

GRID: NORTHING: _____ EASTING: _____



RECORD:
FD 1/2" IPIN
2" DOWN
ORIGIN UNKNOWN
6/24/92, MB
SET P.K./WASHER
9/25/92, MB



O.D.O.T. DISTRICT 2 SURVEY OFFICE (USE ONLY)

PERSONNEL

REFERENCE NO. 10

SHEET 17 OF 19

NOTES BARNHEISEL

DATE 6/24/92

ROUTE US 127

H.C. VAN DUSEN

WEATHER CLOUDY

COUNTY WILLIAMS

R.C. KUSZ

TEMP. 60°

TOWNSHIP PULASKI

SECTION 17

DWG BY NIESE PID _____

T 6 N R 3 E

TYPE MONUMENT 1/2" BRASS ROD

~~ON SURFACE~~ - BELOW 2"

OFFSET \odot PAVEMENT ON LT : RT

- TO - EDGE PAVEMENT

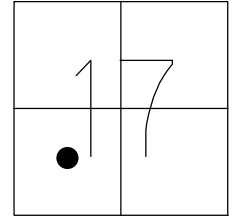
STATION: 174+39

HORZ. DATUM: _____

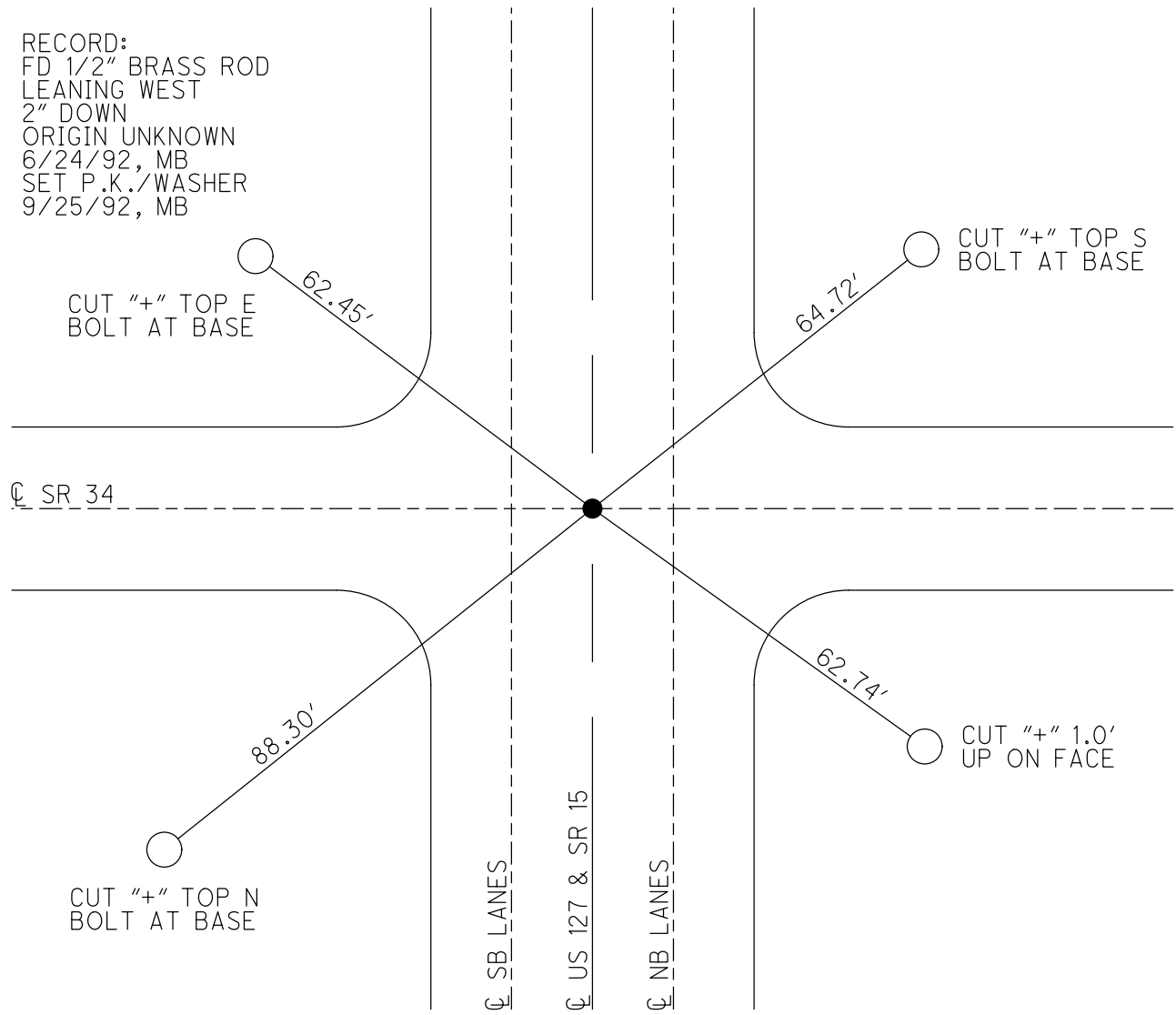
GEOID: _____

GRID: NORTHING: _____

EASTING: _____



RECORD:
 FD 1/2" BRASS ROD
 LEANING WEST
 2" DOWN
 ORIGIN UNKNOWN
 6/24/92, MB
 SET P.K./WASHER
 9/25/92, MB



O.D.O.T. DISTRICT 2 SURVEY OFFICE (USE ONLY)

PERSONNEL

REFERENCE NO. 10 A

SHEET 18 OF 19

NOTES BARNHEISEL
 H.C. VAN DUSEN
 R.C. KUSZ
BURNETT

DATE 6/24/92
 WEATHER CLOUDY
 TEMP. 65°

ROUTE US 127
 COUNTY WILLIAMS
 TOWNSHIP PULASKI
 SECTION 17

DWG BY NIESE PID _____

T 6 N R 3 E

TYPE MONUMENT BRASS MON W/ PUNCH HOLE

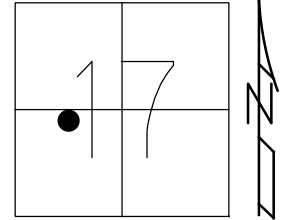
ON SURFACE - ~~BELOW~~ ON

OFFSET CL PAVEMENT ON LT : RT
- TO - EDGE PAVEMENT

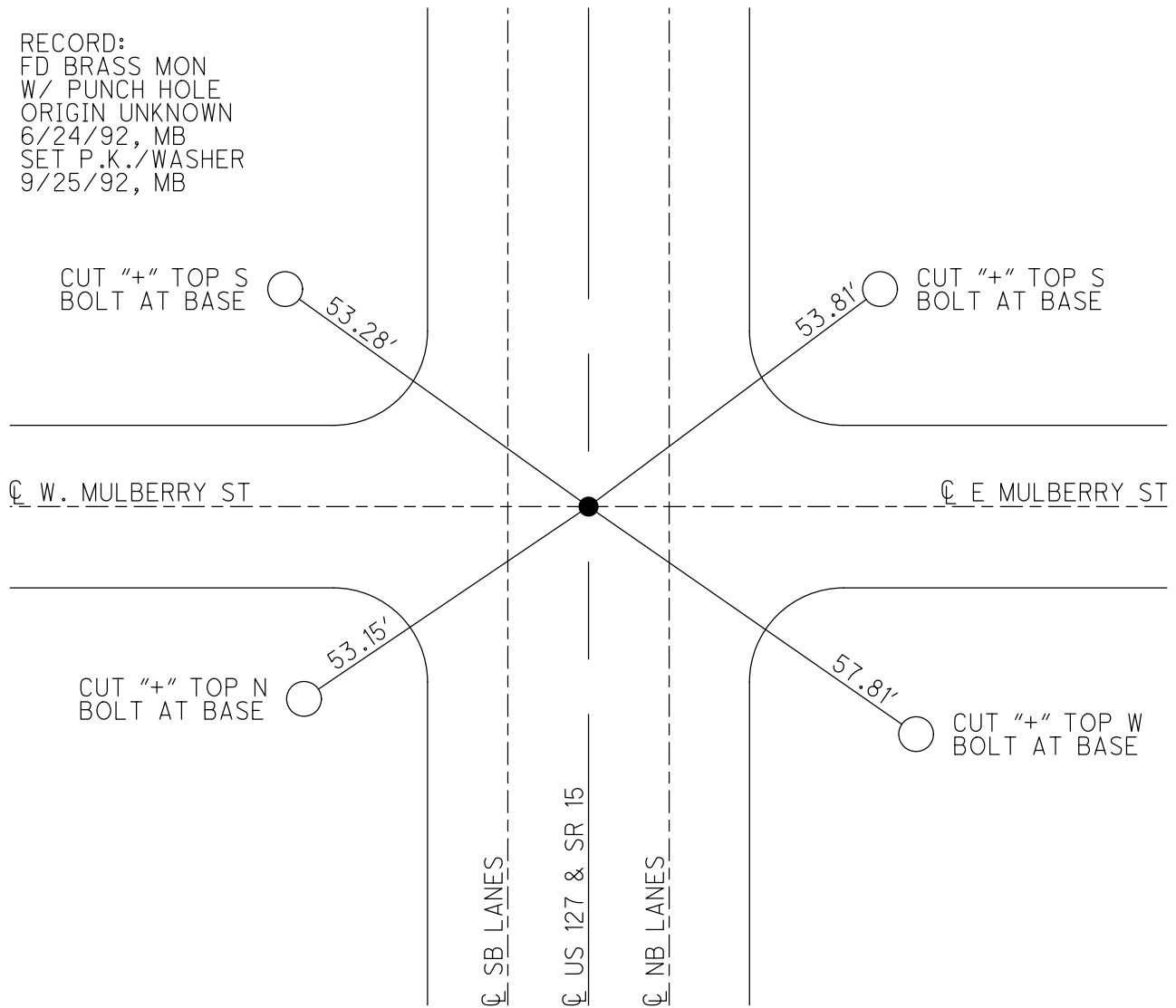
STATION: 183+83

HORZ.DATUM: _____ GEOID: _____

GRID: NORTHING: _____ EASTING: _____



RECORD:
 FD BRASS MON
 W/ PUNCH HOLE
 ORIGIN UNKNOWN
 6/24/92, MB
 SET P.K./WASHER
 9/25/92, MB



O.D.O.T. DISTRICT 2 SURVEY OFFICE (USE ONLY)

PERSONNEL

REFERENCE NO. 10 B

SHEET 19 OF 19

NOTES BARNHEISEL

DATE 6/24/92

ROUTE US 127

H.C. VAN DUSEN

WEATHER CLOUDY

COUNTY WILLIAMS

R.C. KUSZ

TEMP. 65°

TOWNSHIP PULASKI

BURNETT

SECTION 17

DWG BY NIESE PID _____

T 6 N R 3 E

TYPE MONUMENT MONUMENT BOX

ON SURFACE - ~~BELOW~~ ON

OFFSET \varnothing PAVEMENT ON LT : RT

- TO - EDGE PAVEMENT

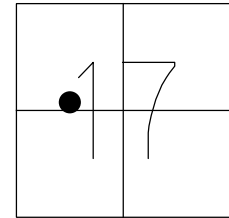
STATION: 188+47

HORZ. DATUM: _____

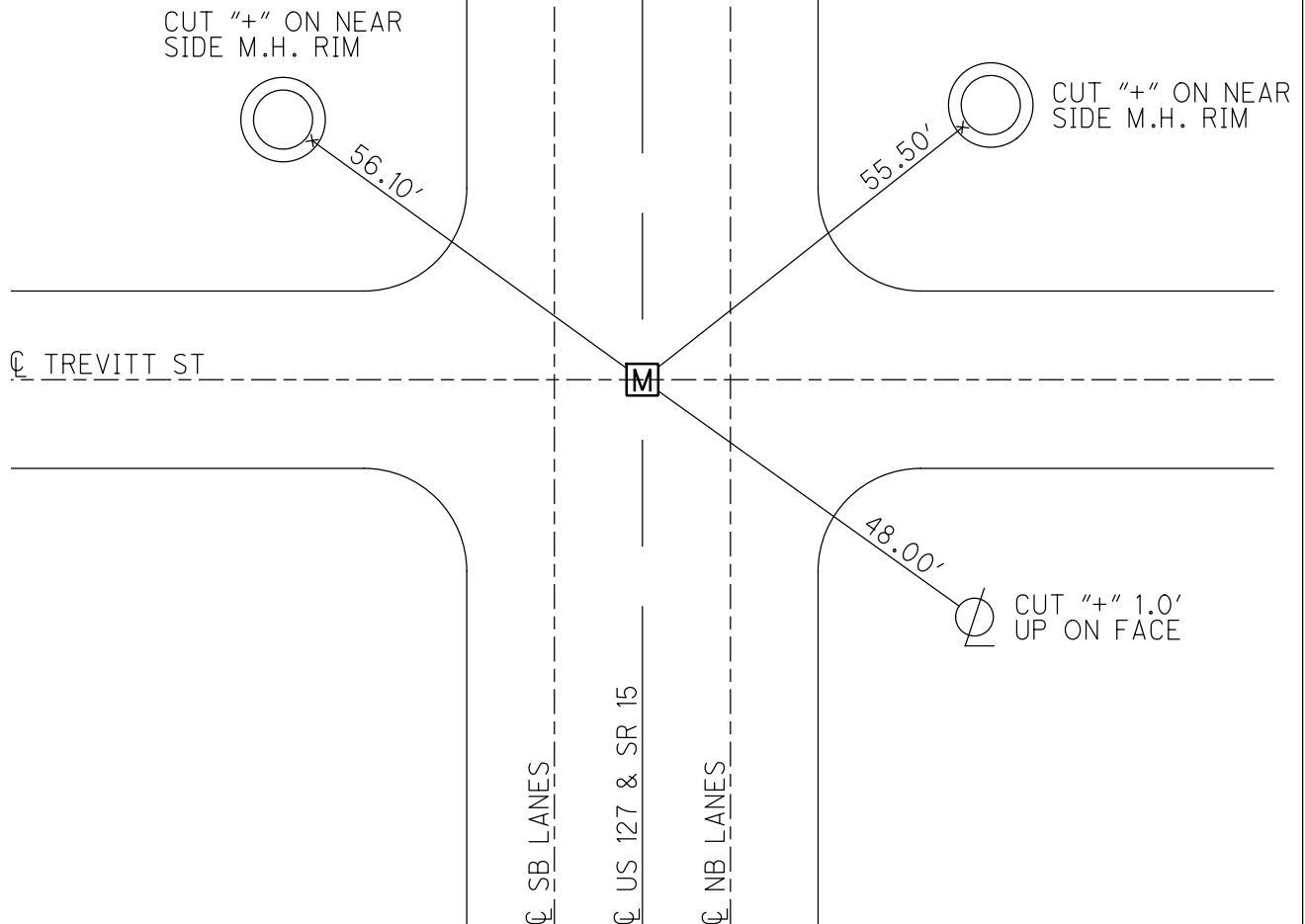
GEOID: _____

GRID: NORTHING: _____

EASTING: _____



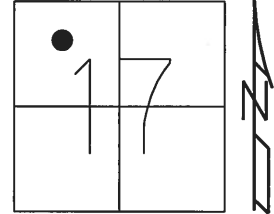
RECORD:
FD MONBOX
DID NOT OPEN
6/24/92, MB



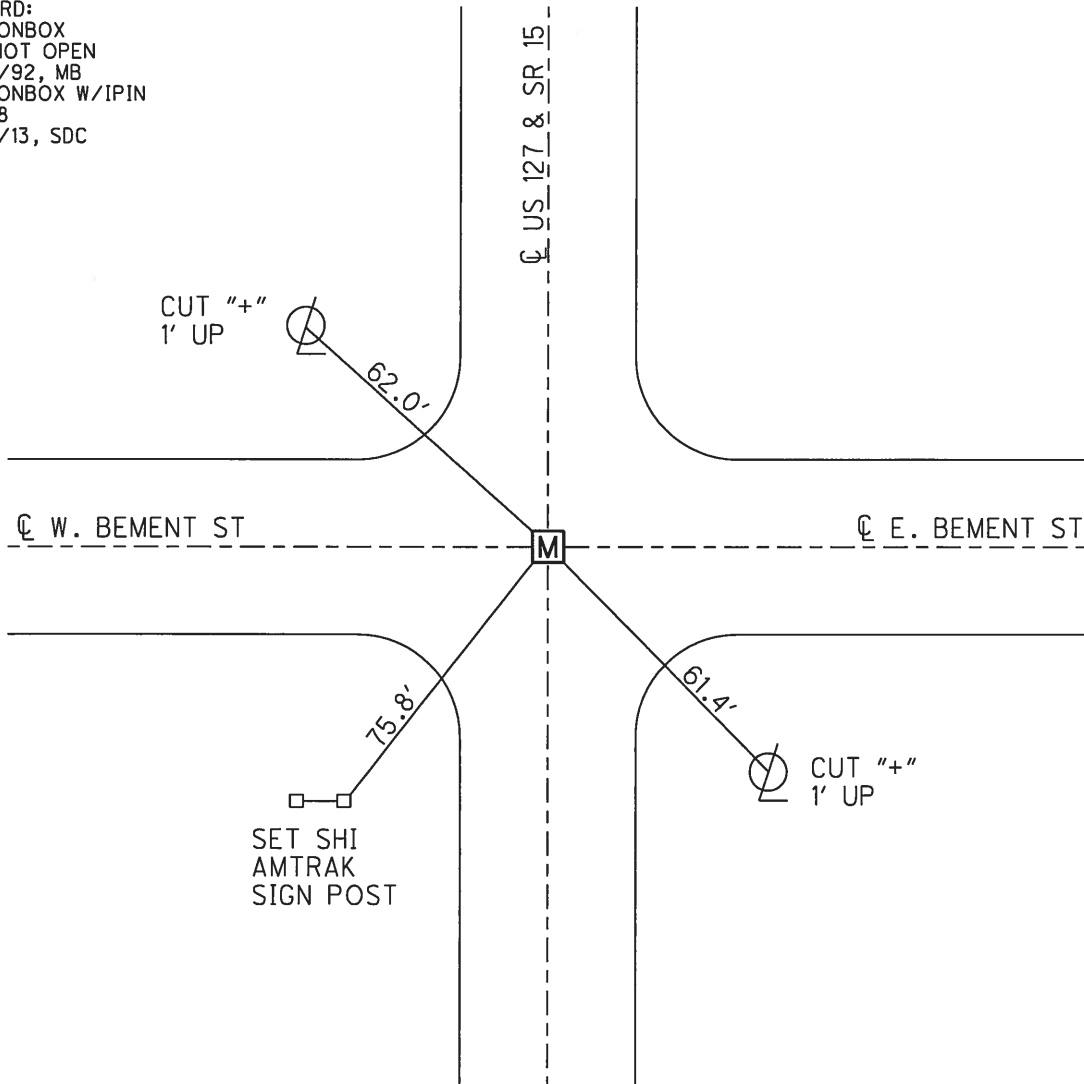
O.D.O.T. DISTRICT 2 SURVEY OFFICE (USE ONLY)

PERSONNEL _____ REFERENCE NO. 10 C SHEET 1 OF 4
 NOTES BARNHESEL DATE 6/24/92 ROUTE US 127
 H.C. VAN DUSEN WEATHER CLOUDY COUNTY WILLIAMS
 R.C. KUSZ TEMP. 65° TOWNSHIP PULASKI
 _____ BURNETT _____ SECTION 17
 T 6 N R 3 E

TYPE MONUMENT MONBOX
 ON SURFACE - ~~BELOW~~ ON
 LEFT - ☉ PAV'T - RIGHT ON, 4.5' N OF ☉ W
 _____ TO _____ EDGE PAVEMENT
 S.L.M. 201+81
 Grid: Northing: 668034.635 Easting: 1406556.266



RECORD:
 FD MONBOX
 DID NOT OPEN
 6/24/92, MB
 FD MONBOX W/IPIN
 REFA8
 9/24/13, SDC

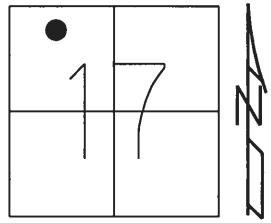


O.D.O.T. DISTRICT 2 SURVEY OFFICE (USE ONLY)

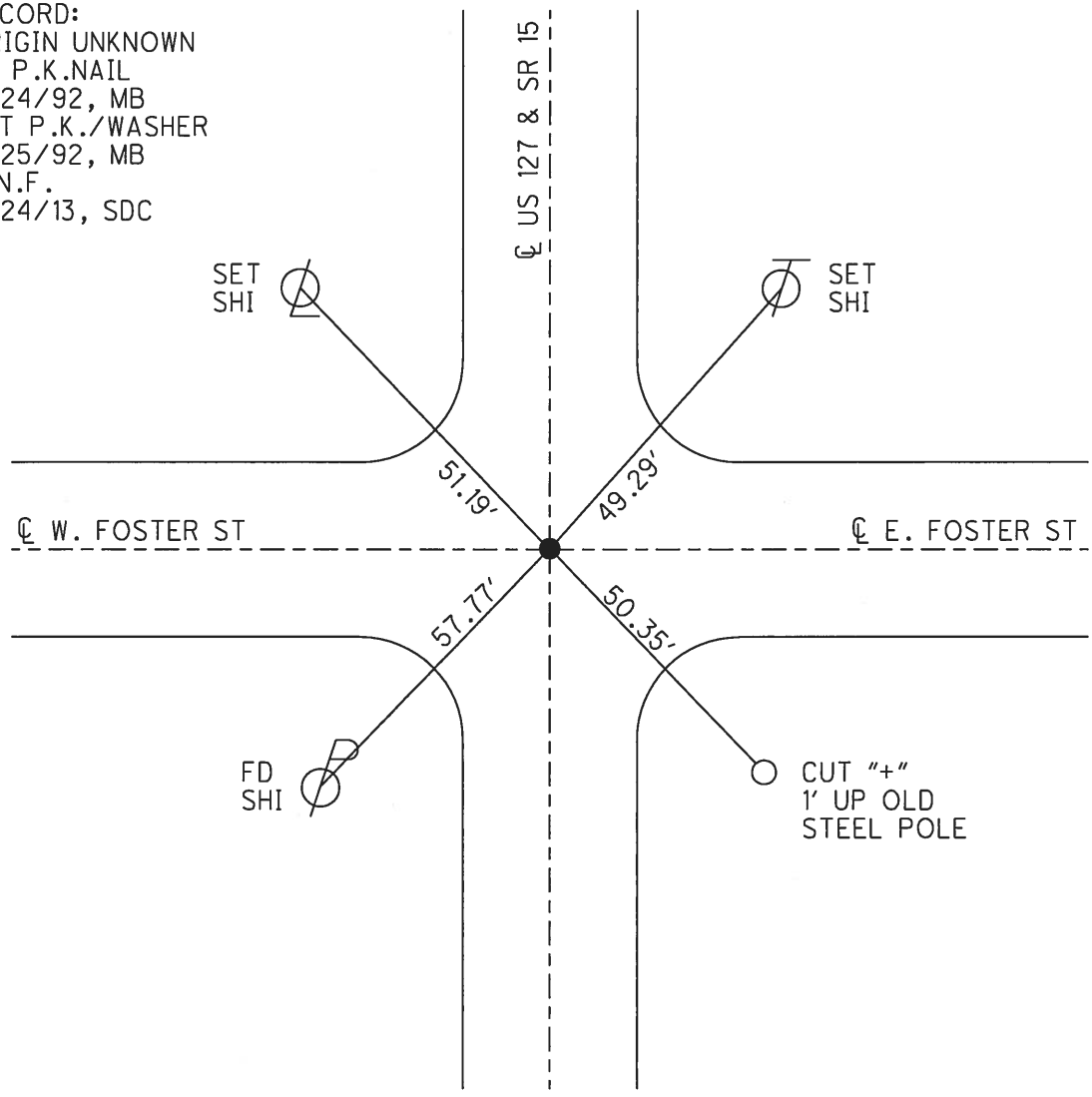
PERSONNEL _____ REFERENCE NO. 10 D SHEET 2 OF 4

NOTES BARNHISEL DATE 6/24/92 ROUTE US 127
 H.C. VAN DUSEN WEATHER CLOUDY COUNTY WILLIAMS
 R.C. KUSZ TEMP. 65° TOWNSHIP PULASKI
 _____ SECTION 17
 _____ T 6 N R 3 E

TYPE MONUMENT P.K./WASHER
 ON SURFACE - ~~BELOW~~ ON
 LEFT - ☉ PAV'T - RIGHT ON
 _____ TO _____ EDGE PAVEMENT
 S.L.M. 206+01
 Grid: Northing: _____ Easting: _____



RECORD:
 ORIGIN UNKNOWN
 FD P.K.NAIL
 6/24/92, MB
 SET P.K./WASHER
 9/25/92, MB
 D.N.F.
 9/24/13, SDC



O.D.O.T. DISTRICT 2 SURVEY OFFICE (USE ONLY)

PERSONNEL _____ REFERENCE NO. 11 SHEET 3 OF 9

NOTES BARNHISEL DATE 6/24/92 ROUTE US 127
 H.C. VAN DUSEN WEATHER CLOUDY COUNTY WILLIAMS
 R.C. KUSZ TEMP. 65° TOWNSHIP PULASKI
BURNETT SECTION 17
 T 6 N R 3 E

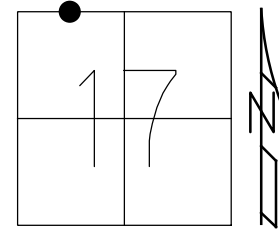
TYPE MONUMENT MONBOX

ON SURFACE - ~~BELOW~~ ON

LEFT - ☉ PAV'T - RIGHT ON, 1' N OF ☉ W
27.2' TO RT EDGE PAVEMENT

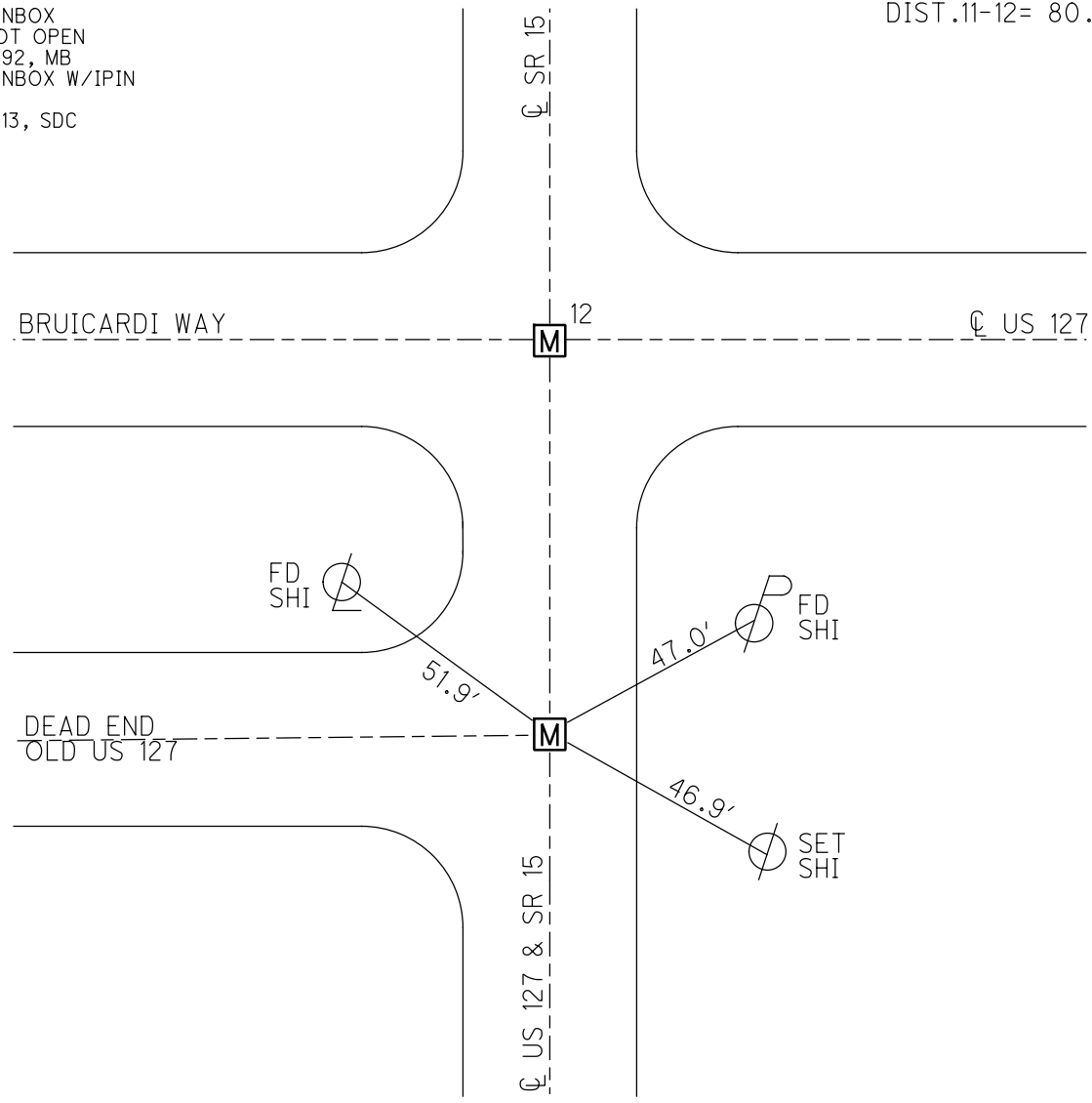
S.L.M. 214+43

Grid: Northing: 669296.457 Easting: 1406578.769



FD MONBOX
 DID NOT OPEN
 6/24/92, MB
 FD MONBOX W/IPIN
 REFA9
 9/24/13, SDC

DIST.11-12= 80.05'



O.D.O.T. DISTRICT 2 SURVEY OFFICE (USE ONLY)

PERSONNEL

REFERENCE NO. 12

SHEET 4 OF 9

NOTES VAN DUSEN

DATE 04/10/92

ROUTE US 127

H.C. BARNHISEL

WEATHER RAIN

COUNTY WILLIAMS

R.C. CURTIS

TEMP. 45°

TOWNSHIP PULASKI

ROMETO

SECTION 8

DWG BY NASON PID 102821

T 6 N R 3 E

TYPE MONUMENT MONBOX W/ 3/4" IPIN

ON SURFACE - ~~BELOW~~ ON

OFFSET Q PAVEMENT ON LT : RT

25.4 TO LT. EDGE PAVEMENT

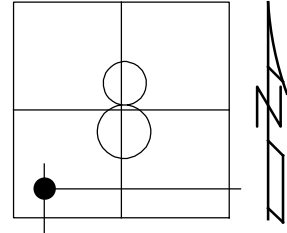
STATION: 216+15.36

HORZ.DATUM: NAUD88

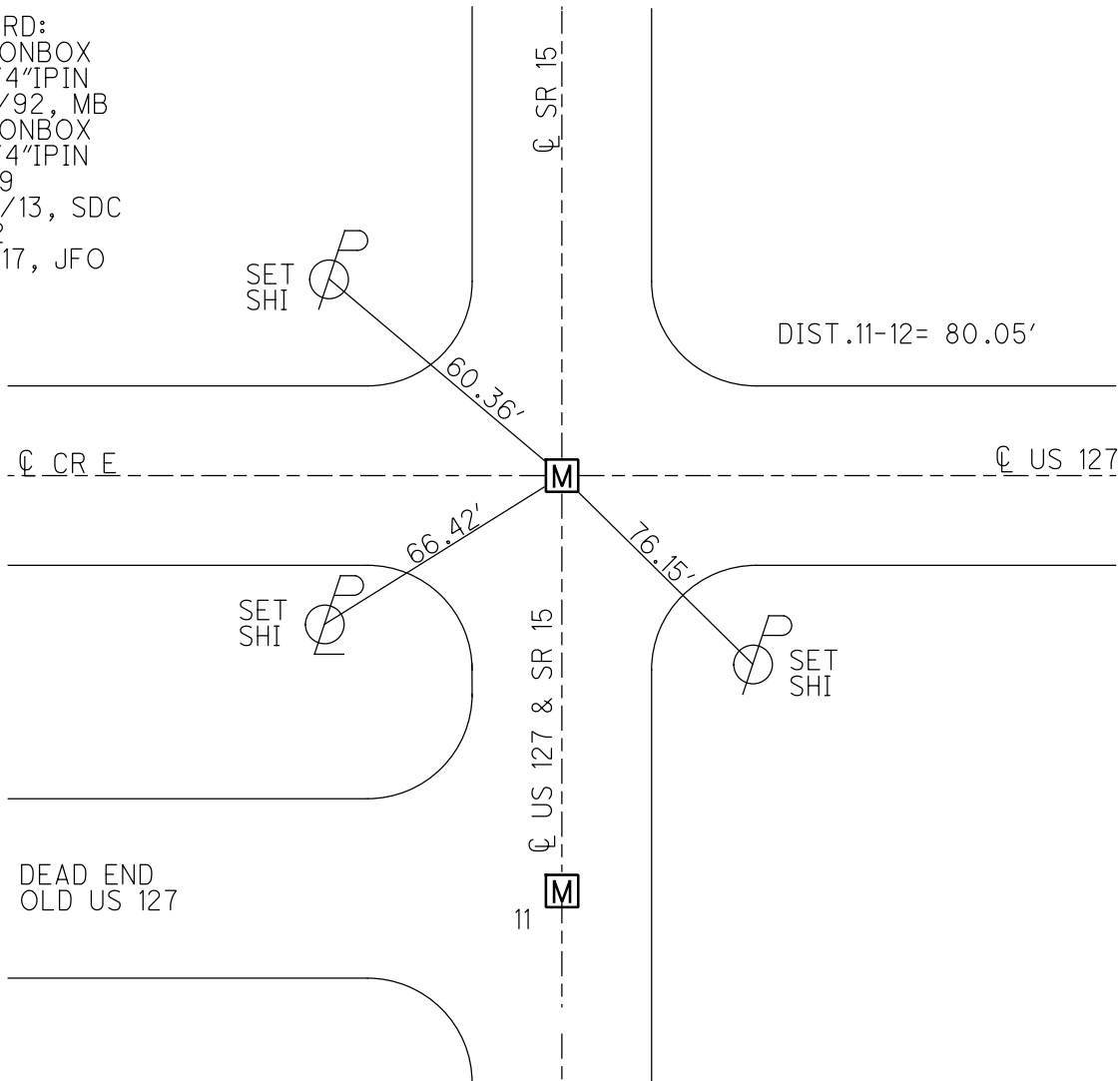
GEOID: 2012A

GRID: NORTHING: 669376.461

EASTING: 1406580.140



RECORD:
 FD MONBOX
 W/3/4"IPIN
 4/10/92, MB
 FD MONBOX
 W/3/4"IPIN
 REFB9
 9/24/13, SDC
 REF12
 6/5/17, JFO



O.D.O.T. DISTRICT 2 SURVEY OFFICE (USE ONLY)

PERSONNEL

REFERENCE NO. 12 A

SHEET 5 OF 9

NOTES JAMES

DATE 5/10/19

ROUTE US 127

H.C. O'DONNELL

WEATHER CLOUDY/WINDY

COUNTY WILLIAMS

R.C. MILLER

TEMP. 51°

TOWNSHIP PULASKI

DWG BY NASON PID 102821

SECTION 8

T 6 N R 3 E

TYPE MONUMENT MONBOX/ 1" IPIN

ON SURFACE - ~~BELOW~~ ON

OFFSET Q PAVEMENT 0.9' LT : ~~RT~~

11.8' TO LT. EDGE PAVEMENT

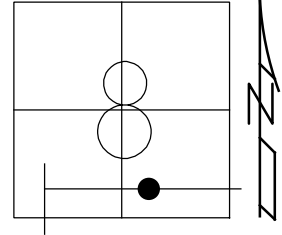
STATION: 237+48.94

HORIZ.DATUM: NAD83(2011)

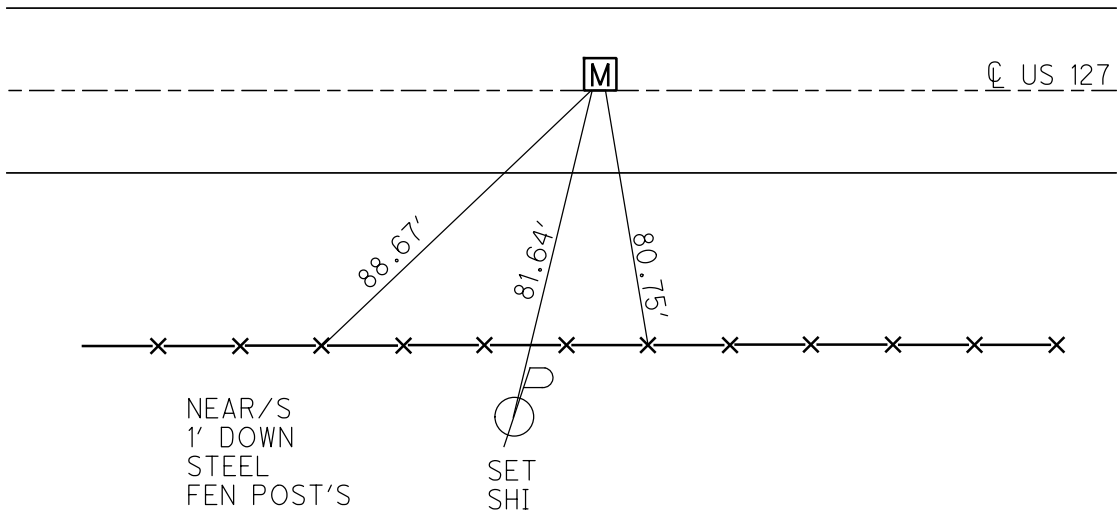
GEOID: 2012A

GRID: NORTHING: 669338.581

EASTING: 1408713.390



RECORD:
 FD MONBOX
 6/24/92, MB
 FD MONBOX
 W/1" IPIN
 REFA8
 9/24/13, SDC
 FD MONBOX
 W/1" IPIN
 REFA12
 6/5/17
 8/8/19, JFO



O.D.O.T. DISTRICT 2 SURVEY OFFICE (USE ONLY)

PERSONNEL

REFERENCE NO. 13

SHEET 6 OF 9

NOTES JAMES DATE 5/10/19
 H.C. O'DONNELL WEATHER CLOUDY
 R.C. MILLER TEMP. 50°

ROUTE US 127
 COUNTY WILLIAMS
 TOWNSHIP PULASKI
 SECTION 8
 T 6 N R 3 E

DWG BY NASON PID 102821

TYPE MONUMENT MONBOX/ 1" IPIN

ON SURFACE - ~~BELOW~~ ON

OFFSET \odot PAVEMENT ON LT : RT

- TO - EDGE PAVEMENT

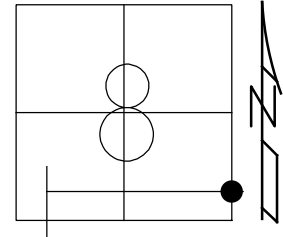
STATION: 256+60.80

HORZ.DATUM: NAD83(2011)

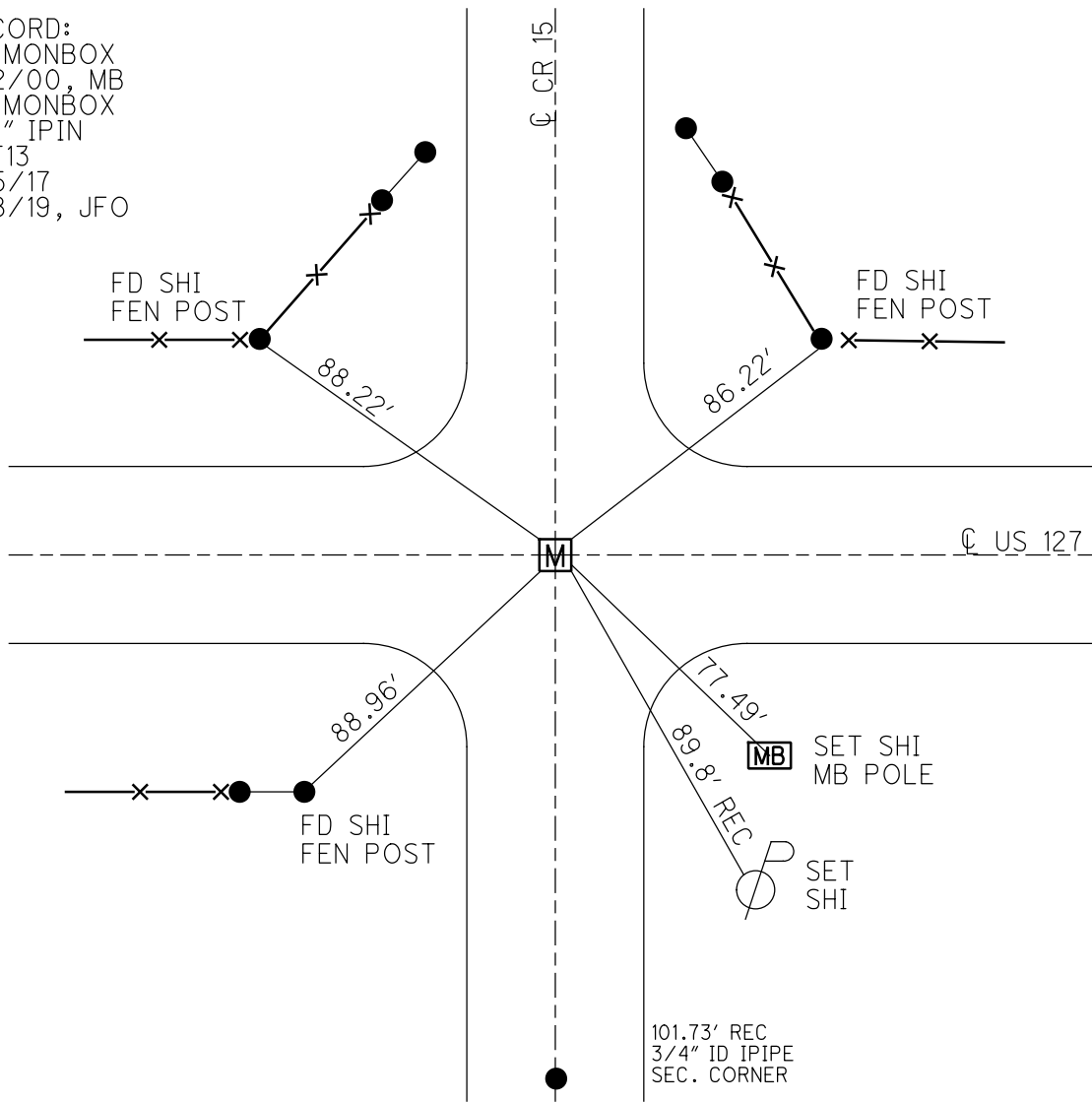
GEOID: 2012A

GRID: NORTHING: 669262.579

EASTING: 1410623.749



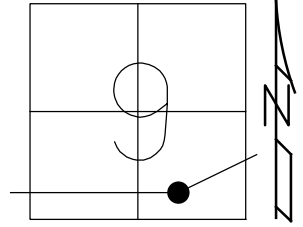
RECORD:
 FD MONBOX
 5/2/00, MB
 FD MONBOX
 W/1" IPIN
 REF13
 6/5/17
 8/8/19, JFO



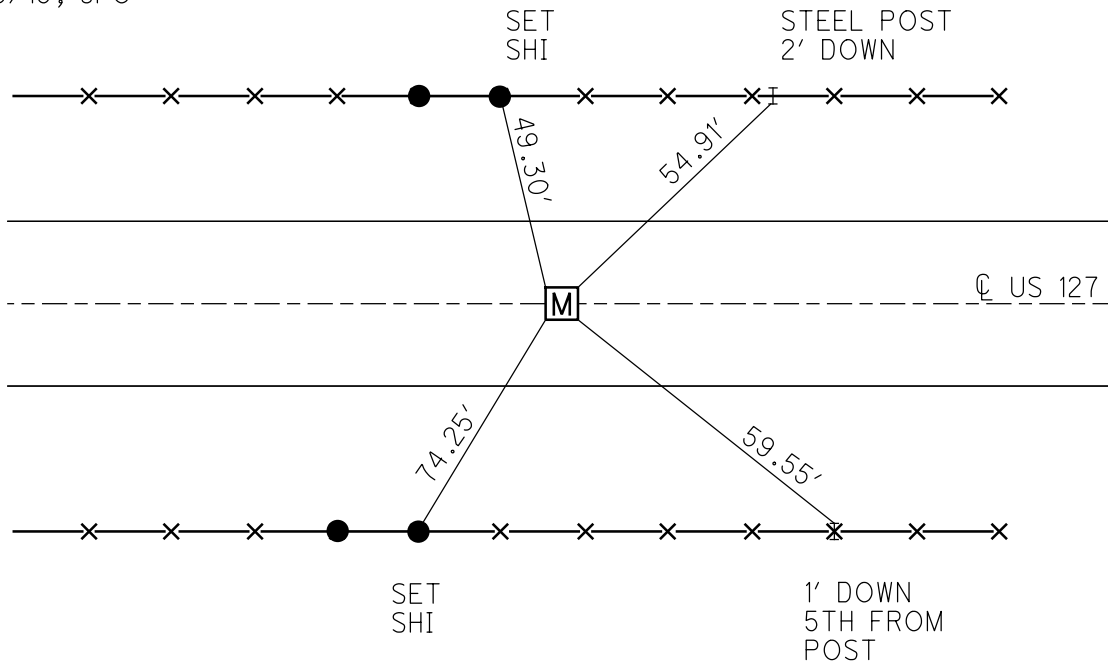
O.D.O.T. DISTRICT 2 SURVEY OFFICE (USE ONLY)

PERSONNEL _____ REFERENCE NO. 14 SHEET 7 OF 9
 NOTES JAMES DATE 5/10/19 ROUTE US 127
 H.C. O'DONNELL WEATHER SUNNY COUNTY WILLIAMS
 R.C. MILLER TEMP. 52° TOWNSHIP PULASKI
 DWG BY NASON PID 102821 SECTION 9
 T 6 N R 3 E

TYPE MONUMENT MONBOX / 1" IPIN
 ON SURFACE - ~~BELOW~~ ON _____
 OFFSET \odot PAVEMENT 0.3' ~~LT~~ : RT
12.0' TO RT EDGE PAVEMENT
 STATION: 276+36.57
 HORZ. DATUM: NAD83(2011) GEOID: 2012A
 GRID: NORTHING: 669183.862 EASTING: 1412597.900



RECORD: P.C.
 FD MONBOX
 REF 14
 6/5/17, JFO
 FD MONBOX
 W/1" IPIN
 REF 14
 5/10/19
 8/8/19, JFO



O.D.O.T. DISTRICT 2 SURVEY OFFICE (USE ONLY)

PERSONNEL

REFERENCE NO. 14 A

SHEET 8 OF 9

NOTES RHOADES
 H.C. O'DONNELL
 R.C. BARNHISEL
RHOADES

DATE 4/8/19
 WEATHER CLOUDY
 TEMP. 60°

ROUTE US 127
 COUNTY WILLIAMS
 TOWNSHIP PULASKI
 SECTION 9
T 6 N R 3 E

DWG BY NASON PID 102821

TYPE MONUMENT P.K./WASHER

ON SURFACE - ~~BELOW~~ ON

OFFSET Q PAVEMENT ON LT : RT

- TO - EDGE PAVEMENT

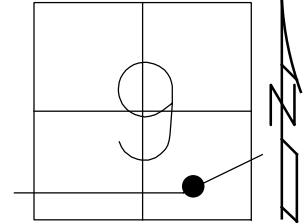
STATION: 284+59.8

HORIZ.DATUM: NAD83(2011)

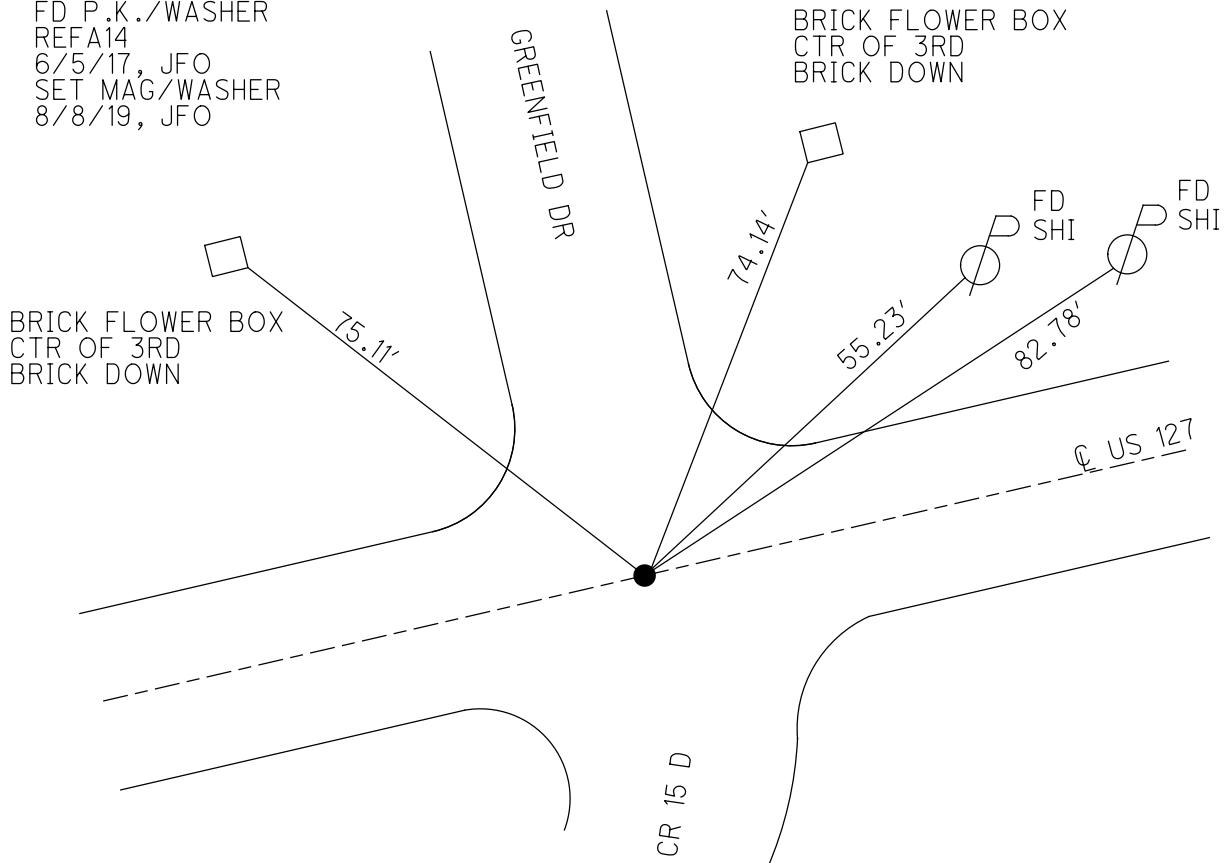
GEOID: 2012A

GRID: NORTHING: 669256.039

EASTING: 1413413.559



RECORD:
 FD COC.NAIL
 3" DOWN
 5/2/00, MB
 SET P.K./WASHER
 7/28/00, MRC
 FD P.K./WASHER
 REFA14
 6/5/17, JFO
 SET MAG/WASHER
 8/8/19, JFO



O.D.O.T. DISTRICT 2 SURVEY OFFICE (USE ONLY)

PERSONNEL

REFERENCE NO. 14 B

SHEET 9 OF 9

NOTES JAMES

DATE 5/10/19

ROUTE US 127

H.C. O'DONNELL

WEATHER CLOUDY

COUNTY WILLIAMS

R.C. MILLER

TEMP. 53°

TOWNSHIP PULASKI

SECTION 9

DWG BY NASON

PID 102821

T 6 N R 3 E

TYPE MONUMENT MONBOX/ 1" IPIN

ON SURFACE - ~~BELOW~~ ON

OFFSET 0 PAVEMENT ON LT : RT

12.1' TO RT EDGE PAVEMENT

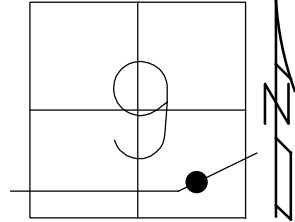
STATION: 292+04.31

HORZ.DATUM: NAD83(2011)

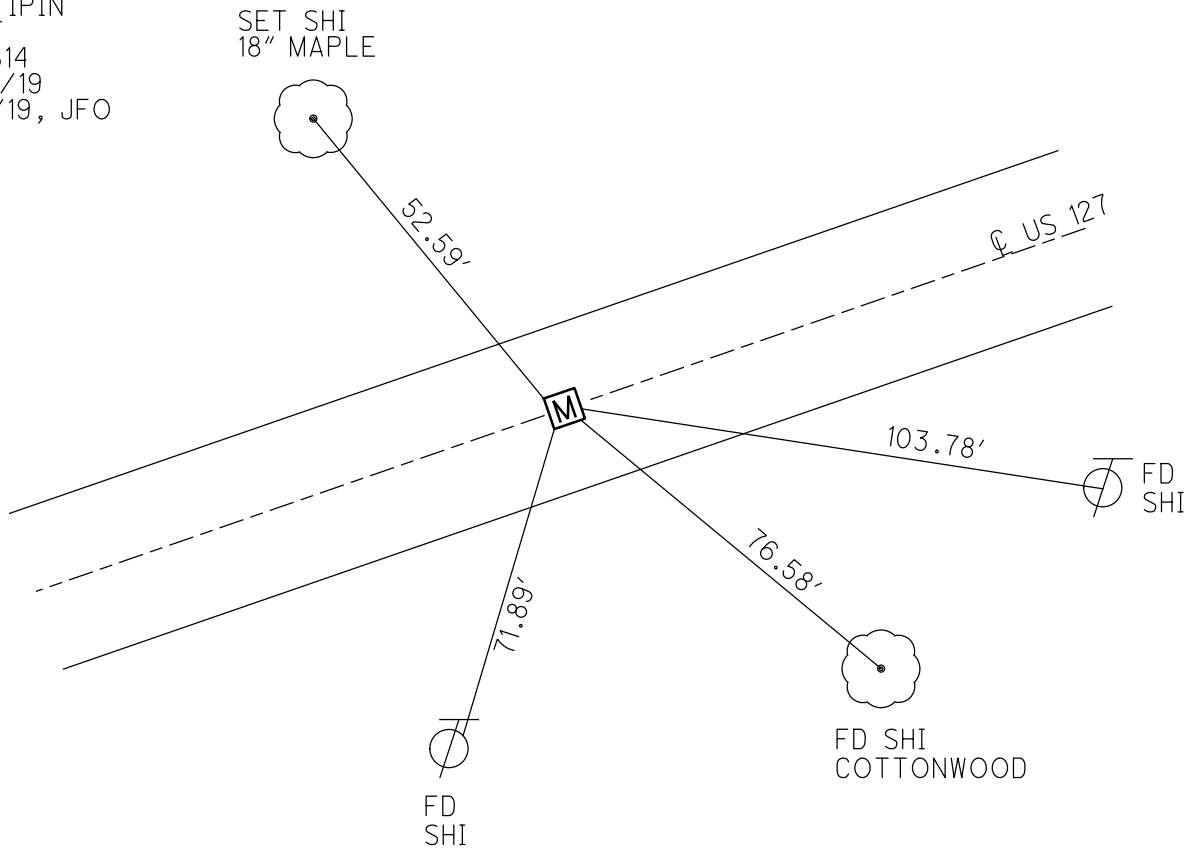
GEOID: 2012A

GRID: NORTHING: 669586.974

EASTING: 1414077.481



RECORD:
 FD MONBOX
 REFB14
 6/5/17, JFO
 FD MONBOX
 W/1" IPIN
 BENT
 REFB14
 5/10/19
 8/8/19, JFO



O.D.O.T. DISTRICT 2 SURVEY OFFICE (USE ONLY)

PERSONNEL

REFERENCE NO. 15

SHEET 1 OF 56

NOTES RHOADES

DATE 4/8/19

ROUTE US 127

H.C. O'DONNELL

WEATHER CLOUDY

COUNTY WILLIAMS

R.C. RHOADES

TEMP. 60°

TOWNSHIP PULASKI

DWG BY NASON PID 102821

SECTION 9

T 6 N R 3 E

TYPE MONUMENT P.K. SHANK

ON SURFACE - ~~BELOW~~ ON

OFFSET 0.5' ~~RT~~ RT

TO EDGE PAVEMENT

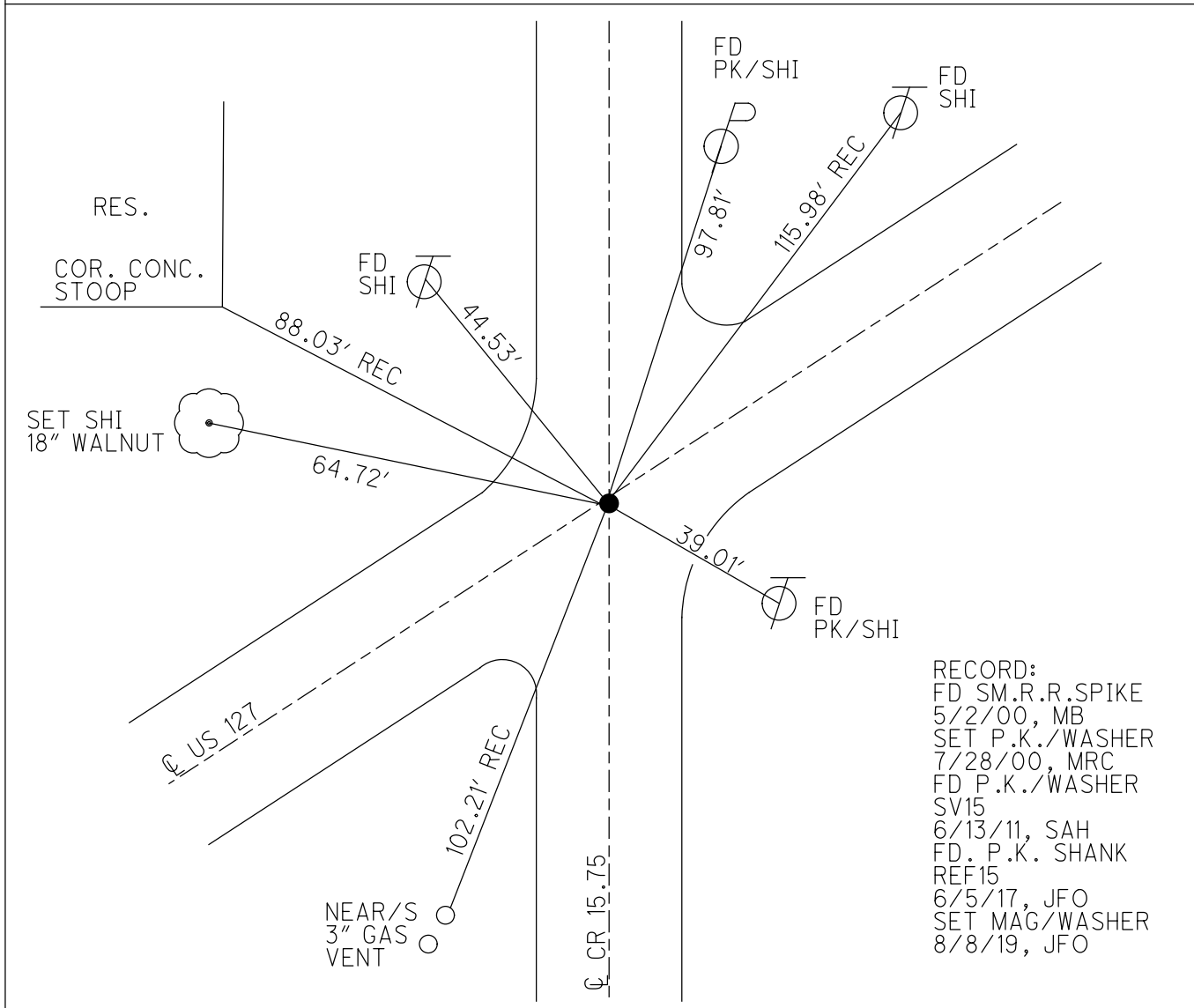
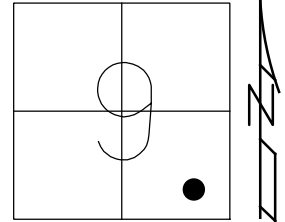
STATION: 301+44.72

HORIZ. DATUM: NAD83 (2011)

GEOID: 2012A

GRID: NORTHING: 670095.458

EASTING: 1414868.067

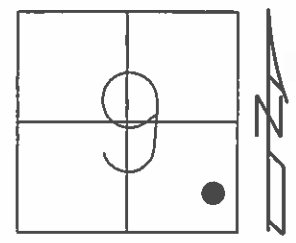


RECORD:
 FD SM.R.R.SPIKE
 5/2/00, MB
 SET P.K./WASHER
 7/28/00, MRC
 FD P.K./WASHER
 SV15
 6/13/11, SAH
 FD. P.K. SHANK
 REF15
 6/5/17, JFO
 SET MAG/WASHER
 8/8/19, JFO

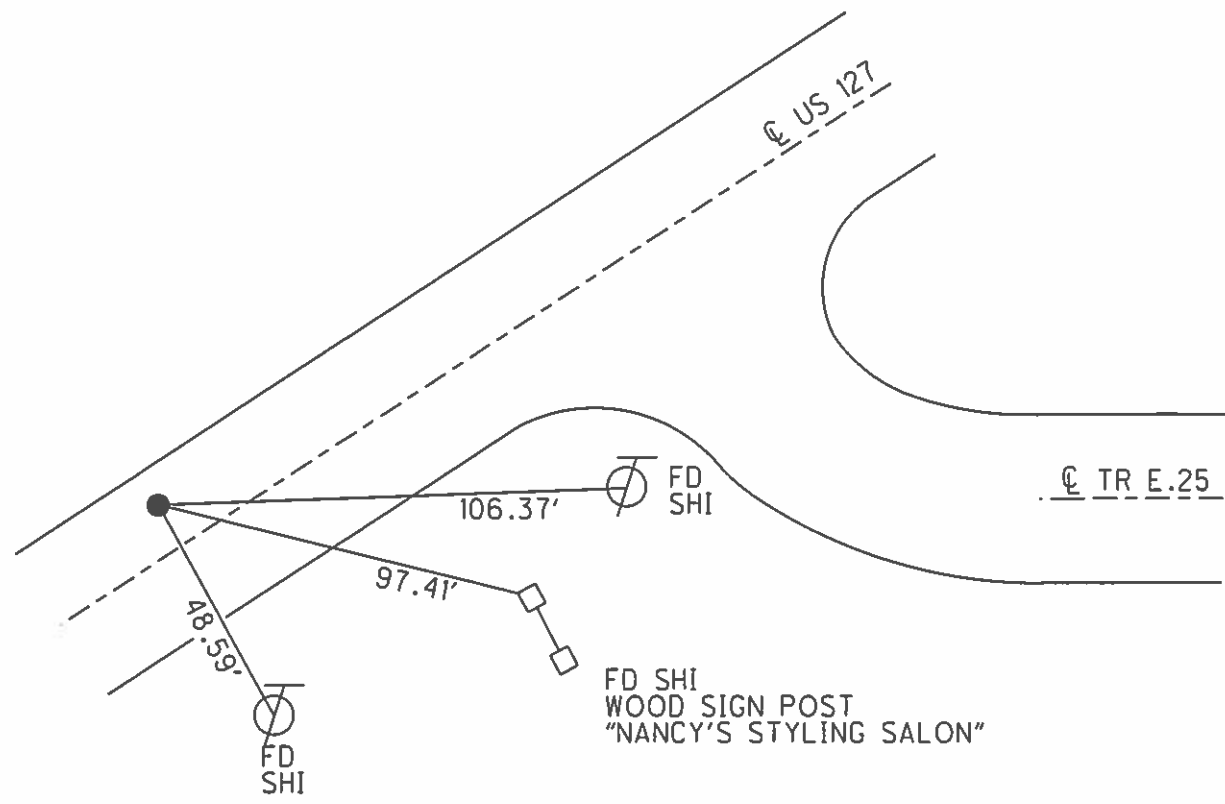
O.D.O.T. DISTRICT 2 SURVEY OFFICE (USE ONLY)

PERSONNEL	REFERENCE NO.	<u>15 A</u>	SHEET	<u>2</u>	OF	<u>56</u>
NOTES	<u>CANTERBURY</u>	DATE	<u>5/31/02</u>	ROUTE	<u>US 127</u>	
H.C.	<u>BARNHESEL</u>	WEATHER	<u>SUNNY</u>	COUNTY	<u>WILLIAMS</u>	
R.C.	<u>MALINSKY</u>	TEMP.	<u>72°</u>	TOWNSHIP	<u>PULASKI</u>	
	<u>CHLEBECK</u>			SECTION	<u>9</u>	
				T	<u>6</u>	R
				N		E

TYPE MONUMENT SM.R.R.SPIKE
 ON SURFACE - ~~BELOW~~ ON
 LEFT - ☉ PAV'T - ~~RIGHT~~ 8.5'
4.3' TO LT EDGE PAVEMENT
 S.L.M. 305+91
 Grid: Northing: 670368.348 Easting: 1415294.748



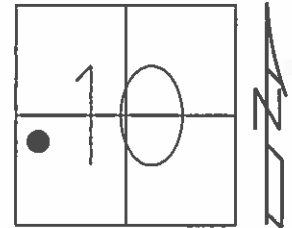
SET MAG/WASHER
 8/21/03, MDB
 FD MAG
 GPS, SVA15
 6/13/11, SAH



O.D.O.T. DISTRICT 2 SURVEY OFFICE (USE ONLY)

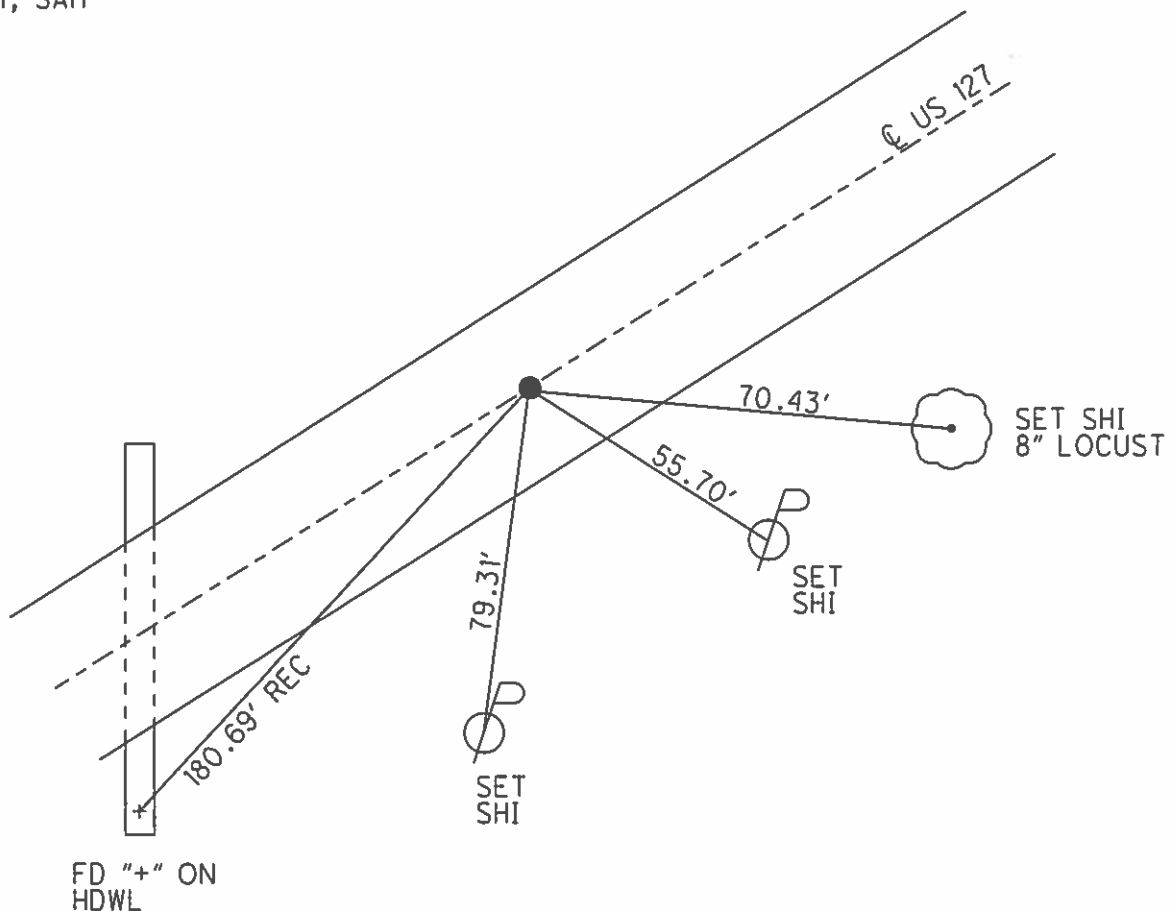
PERSONNEL _____ REFERENCE NO. 15 B SHEET 3 OF 56
 NOTES CANTERBURY DATE 5/31/02 ROUTE US 127
 H.C. BARNHISEL WEATHER SUNNY COUNTY WILLIAMS
 R.C. MALINSKY TEMP. 72° TOWNSHIP PULASKI
CHLEBECK SECTION 10
 T 6 N R 3 E

TYPE MONUMENT SM.R.R.SPIKE
 ON SURFACE - ~~BELOW~~ ON _____
 LEFT - ☉ PAV'T - RIGHT ON _____
12.3' TO RT EDGE PAVEMENT
 S.L.M. 323+71



Grid: Northing: 671210.199 Easting: 1416864.522

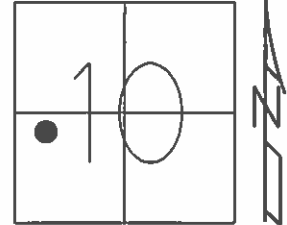
RECORD: T.S.
 STA. 309+62.21
 (OLD PLAN)
 SET MAG/WASHER
 8/21/03, MDB
 FD MAG/WASHER
 GPS, SVB15
 6/12/11, SAH



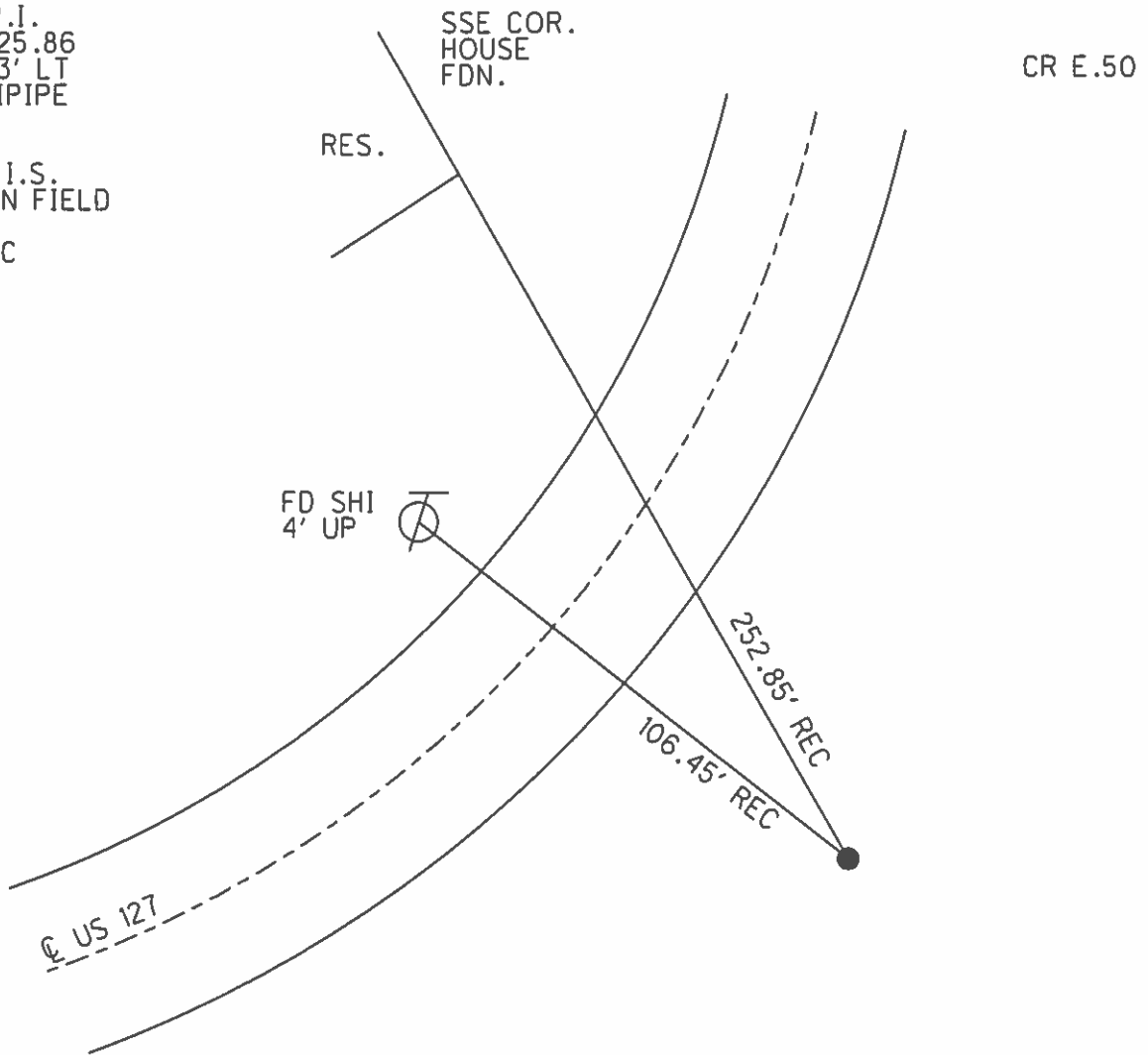
O.D.O.T. DISTRICT 2 SURVEY OFFICE (USE ONLY)

PERSONNEL	REFERENCE NO.	16	SHEET	4	OF	56
NOTES	STONE	DATE	8/2/79	ROUTE	US 127	
H.C.	MICHALAK	WEATHER	WARM	COUNTY	WILLIAMS	
R.C.	NEUSER	TEMP.	80°	TOWNSHIP	PULASKI	
	CURTIS			SECTION	10	
	CRANATA			T	6	N
				R	3	E

TYPE MONUMENT 1 1/4" IPIPE
~~ON SURFACE~~ - BELOW 15"
~~LEFT~~ - Q PAV'T - RIGHT ± 70'
- TO - EDGE PAVEMENT
 S.L.M. 329+34
 Grid: Northing: 671476.548 Easting: 1417361.167



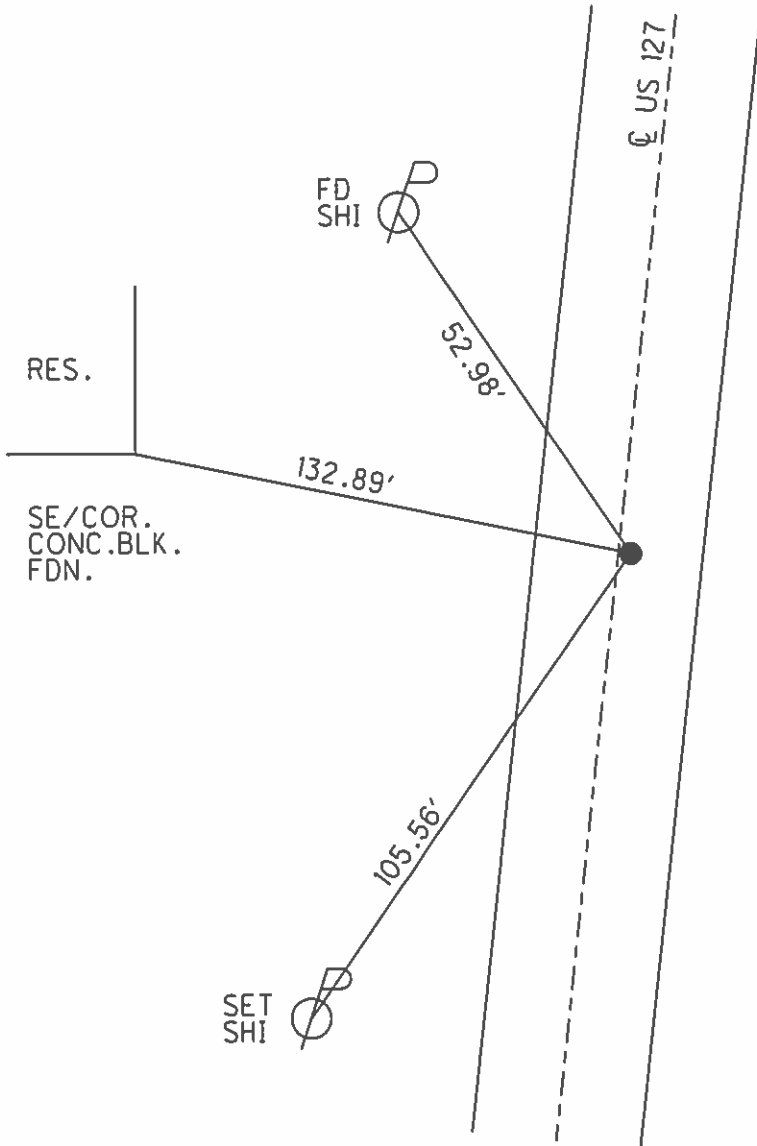
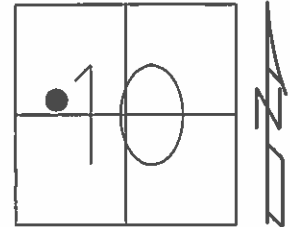
RECORD: P.I.
 STA. 315+25.86
 $\Delta = 51^\circ 43' \text{ LT}$
 FD 1 1/4" IPIPE
 15" DEEP
 8/2/79
 10/14/87, I.S.
 FD IPIPE IN FIELD
 GPS, SV16
 11/8/10, MC



O.D.O.T. DISTRICT 2 SURVEY OFFICE (USE ONLY)

PERSONNEL _____ REFERENCE NO. 16 A SHEET 5 OF 56
 NOTES CANTERBURY DATE 5/31/02 ROUTE US 127
 H.C. BARNHISEL WEATHER SUNNY COUNTY WILLIAMS
 R.C. MALINSKY TEMP. 78° TOWNSHIP PULASKI
CHLEBECK SECTION 10
 T 6 N R 3 E

TYPE MONUMENT SM.R.R.SPIKE
 ON SURFACE - ~~BELOW~~ ON _____
~~LEFT~~ - ☉ PAV'T - RIGHT 1'
12.5' TO RT EDGE PAVEMENT
 S.L.M. 334+31
 Grid: Northing: 672031.534 Easting: 1417459.538

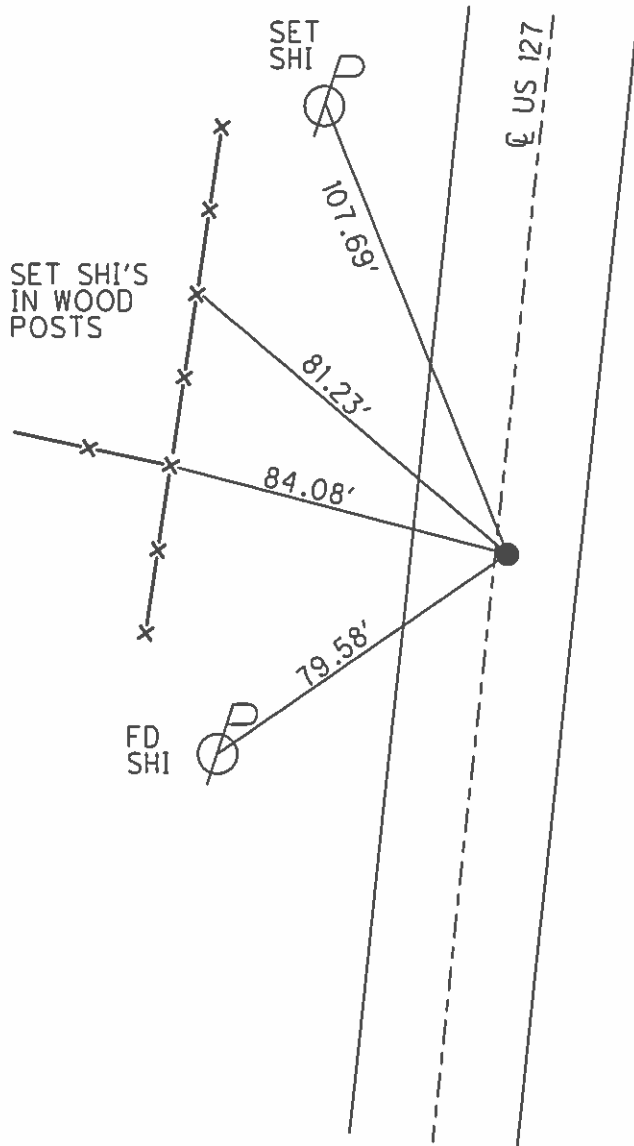
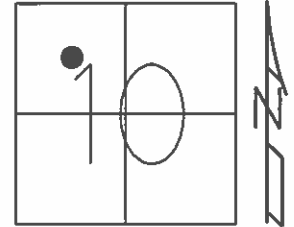


RECORD: S.T.
 STA. 320+24.15
 (OLD PLAN)
 SET P.K./WASHER
 9/24/02, MRC
 FD MAG/WASHER
 GPS, SVA16
 6/13/11, SAH

O.D.O.T. DISTRICT 2 SURVEY OFFICE (USE ONLY)

PERSONNEL _____ REFERENCE NO. 16 B SHEET 6 OF 56
 NOTES CANTERBURY DATE 5/31/02 ROUTE US 127
 H.C. BARNHISEL WEATHER SUNNY COUNTY WILLIAMS
 R.C. MALINSKY TEMP. 78° TOWNSHIP PULASKI
CHLEBECK SECTION 10
 T 6 N R 3 E

TYPE MONUMENT P.K.NAIL
 ON SURFACE - ~~BELOW~~ ON _____
 LEFT - ☉ PAV'T - RIGHT ON _____
12.4' TO RT EDGE PAVEMENT
 S.L.M. 329+87
 Grid: Northing: 672893.655 Easting: 1417612.682

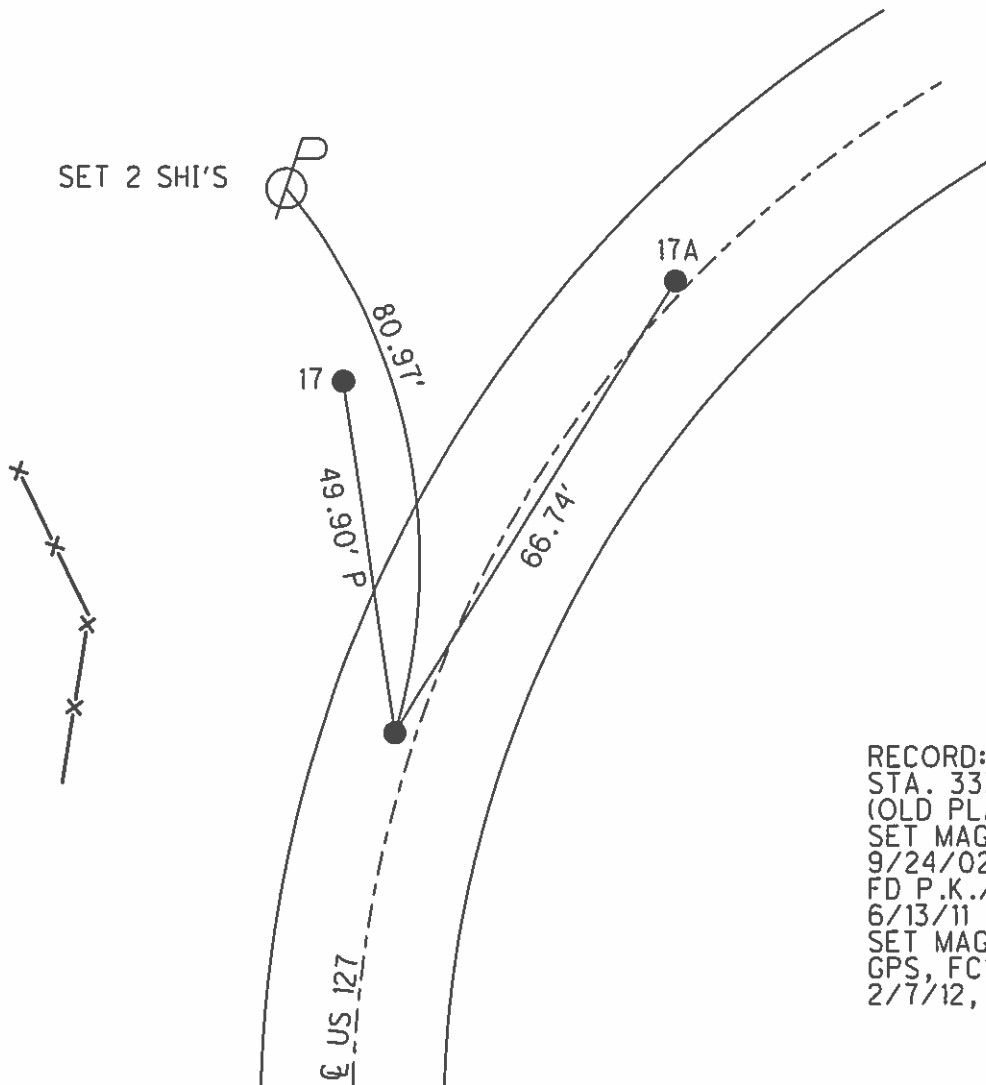
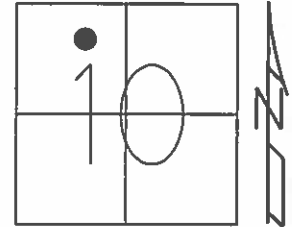


RECORD: T.S.
 STA. 329+00
 (OLD PLAN)
 SET MAG/WASHER
 8/21/03, MDB
 FD MAG/WASHER
 6/13/11
 SET MAG/WASHER
 GPS, FB16
 2/7/12, SAH

O.D.O.T. DISTRICT 2 SURVEY OFFICE (USE ONLY)

PERSONNEL _____ REFERENCE NO. 16 C SHEET 7 OF 56
 NOTES CANTERBURY DATE 5/13/02 ROUTE US 127
 H.C. BARNHISEL WEATHER SUNNY COUNTY WILLIAMS
 R.C. MALINSKY TEMP. 78° TOWNSHIP PULASKI
 _____ SECTION 10
 _____ T 6 N R 3 E

TYPE MONUMENT P.K.NAIL
 ON SURFACE - ~~BELOW~~ ON
 LEFT - ☉ PAV'T - ~~RIGHT~~ 0.5'
12.5' TO LT EDGE PAVEMENT
 S.L.M. 333+87
 Grid: Northing: 673280.648 Easting: 1417709.444

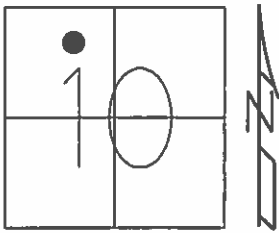


RECORD: S.C.
 STA. 333+00
 (OLD PLAN)
 SET MAG/WASHER
 9/24/02, MRC
 FD P.K./WASHER
 6/13/11
 SET MAG/WASHER
 GPS, FC16
 2/7/12, SAH

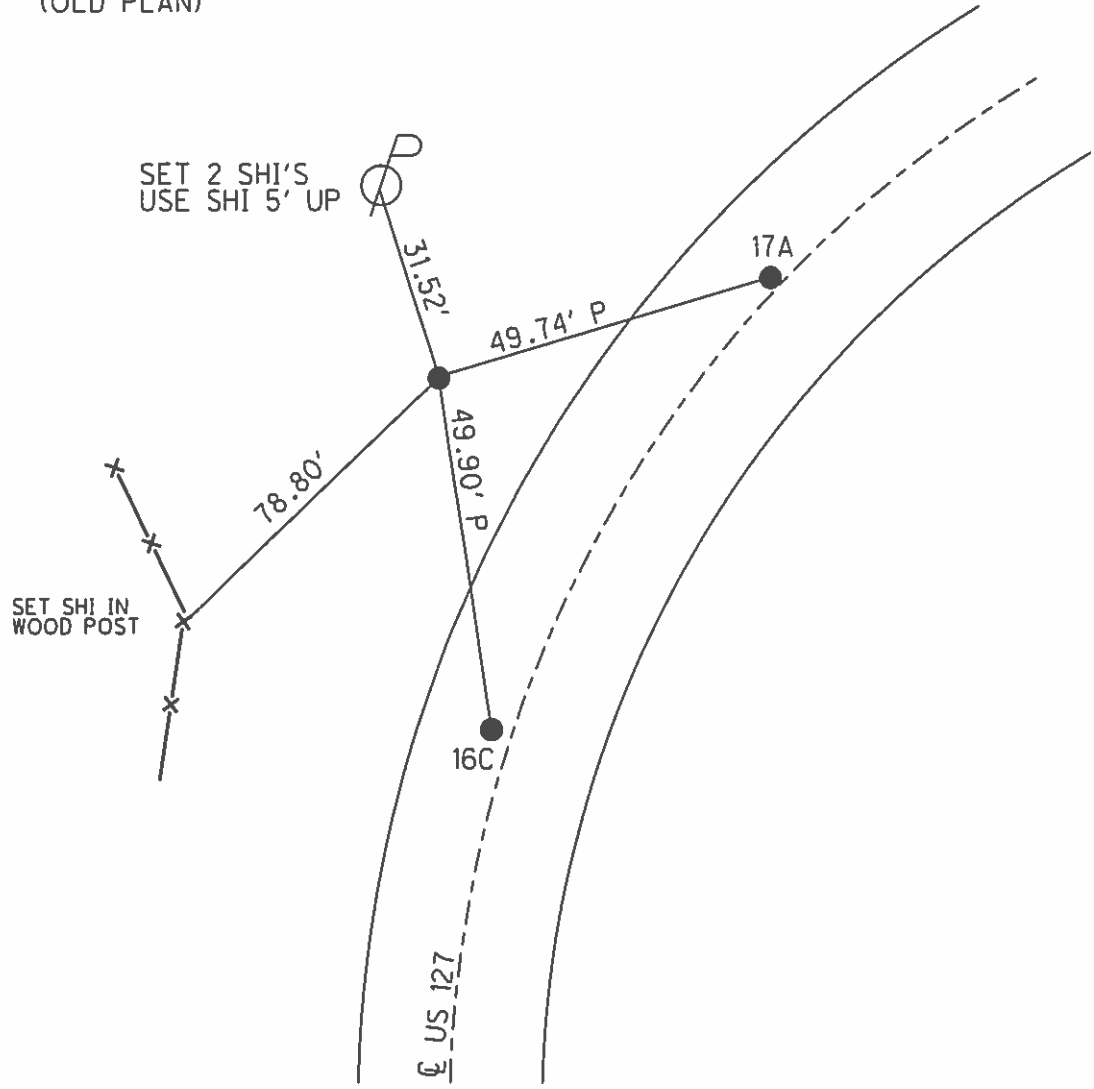
O.D.O.T. DISTRICT 2 SURVEY OFFICE (USE ONLY)

PERSONNEL _____ REFERENCE NO. 17 SHEET 8 OF 56
 NOTES CANTERBURY DATE 5/31/02 ROUTE US 127
 H.C. BARNHISEL WEATHER SUNNY COUNTY WILLIAMS
 R.C. MALINSKY TEMP. 78° TOWNSHIP PULASKI
 _____ CHLEBECK _____ SECTION 10
 _____ T 6 N R 3 E

TYPE MONUMENT 3/4" IPIPE
~~ON SURFACE~~ - BELOW 2'
 LEFT - ☉ PAV'T - RIGHT -
24' LT TO LT EDGE PAVEMENT
 S.L.M. 334+20
 Grid: Northing: - Easting: -



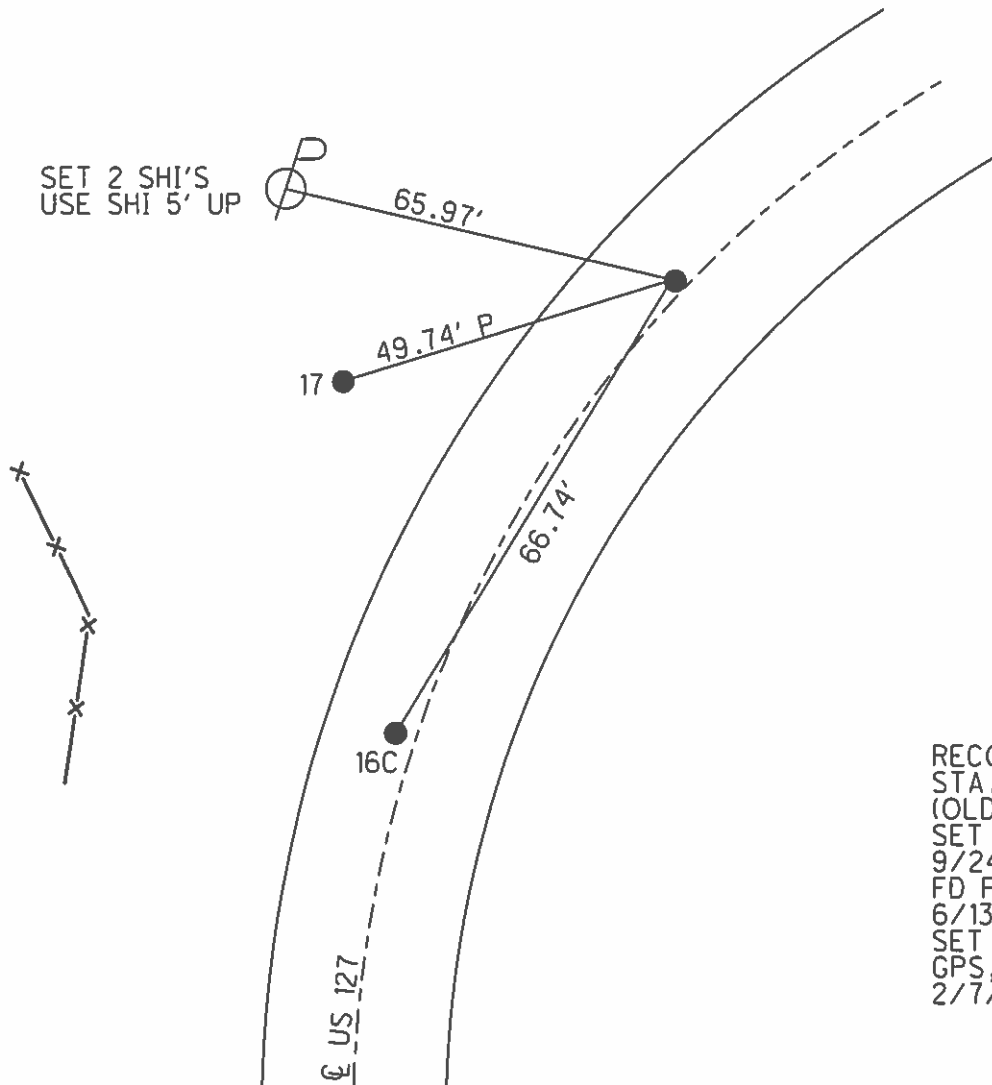
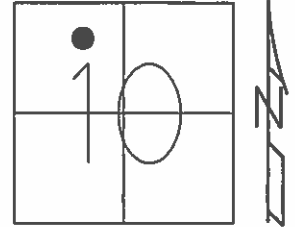
RECORD: P.I.
(OLD PLAN)



O.D.O.T. DISTRICT 2 SURVEY OFFICE (USE ONLY)

PERSONNEL	REFERENCE NO.	<u>17 A</u>	SHEET	<u>9</u>	OF	<u>56</u>
NOTES	<u>CANTERBURY</u>	DATE	<u>5/31/02</u>	ROUTE	<u>US 127</u>	
H.C.	<u>BARNHISEL</u>	WEATHER	<u>SUNNY</u>	COUNTY	<u>WILLIAMS</u>	
R.C.	<u>MALINSKY</u>	TEMP.	<u>78°</u>	TOWNSHIP	<u>PULASKI</u>	
	<u>CHLEBECK</u>			SECTION	<u>10</u>	
				T	<u>6</u>	R
					<u>N</u>	<u>3</u>
					<u>E</u>	

TYPE MONUMENT SM.R.R.SPIKE
 ON SURFACE - ~~BELOW~~ ON
 LEFT - ☉ PAV'T - RIGHT ON
12.8' TO LT EDGE PAVEMENT
 S.L.M. 334+54
 Grid: Northing: 673341.465 Easting: 1417737.012



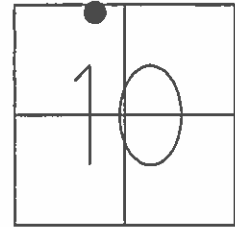
RECORD: C.S.
 STA. 333+66.67
 (OLD PLAN)
 SET MAG/WASHER
 9/24/02, MRC
 FD P.K./WASHER
 6/13/11
 SET MAG/WASHER
 GPS, FA17
 2/7/12, SAH

O.D.O.T. DISTRICT 2 SURVEY OFFICE (USE ONLY)

PERSONNEL _____ REFERENCE NO. 17 C SHEET 11 OF 56

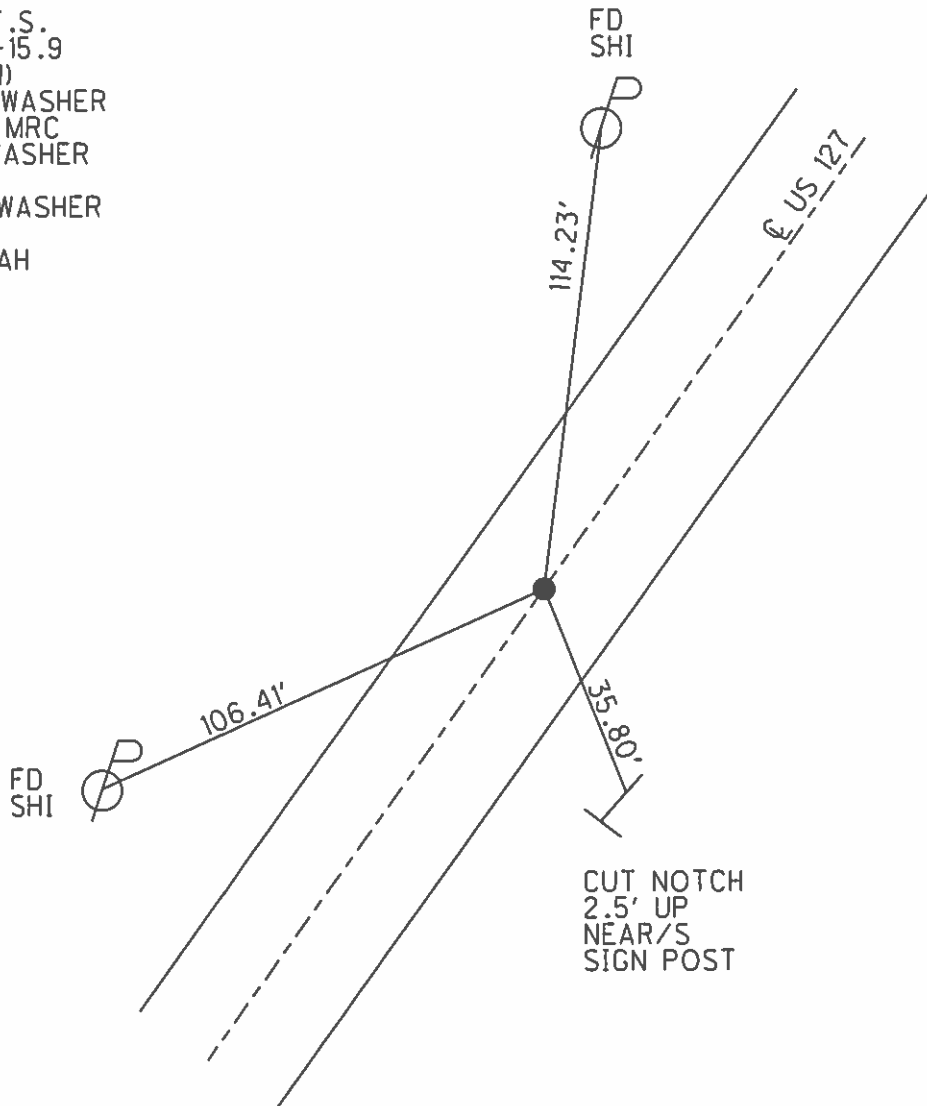
NOTES CANTERBURY DATE 5/31/02 ROUTE US 127
 H.C. BARNHISEL WEATHER SUNNY COUNTY WILLIAMS
 R.C. MALINSKY TEMP. 72° TOWNSHIP PULASKI
CHLEBECK SECTION 10
T 6 N R 3 E

TYPE MONUMENT P.K.NAIL
 ON SURFACE - ~~BELOW~~ ON
 LEFT - CL PAV'T - RIGHT ON
13.0' TO LT EDGE PAVEMENT
 S.L.M. 341+03



Grid: Northing: 673868.492 Easting: 1418114.148

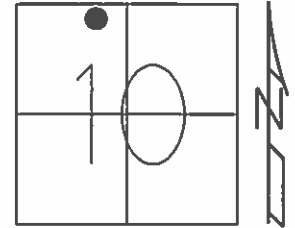
RECORD: T.S.
 STA. 340+15.9
 (OLD PLAN)
 SET P.K./WASHER
 9/24/02, MRC
 FD P.K./WASHER
 6/14/11
 SET MAG/WASHER
 GPS, FC17
 2/7/12, SAH



O.D.O.T. DISTRICT 2 SURVEY OFFICE (USE ONLY)

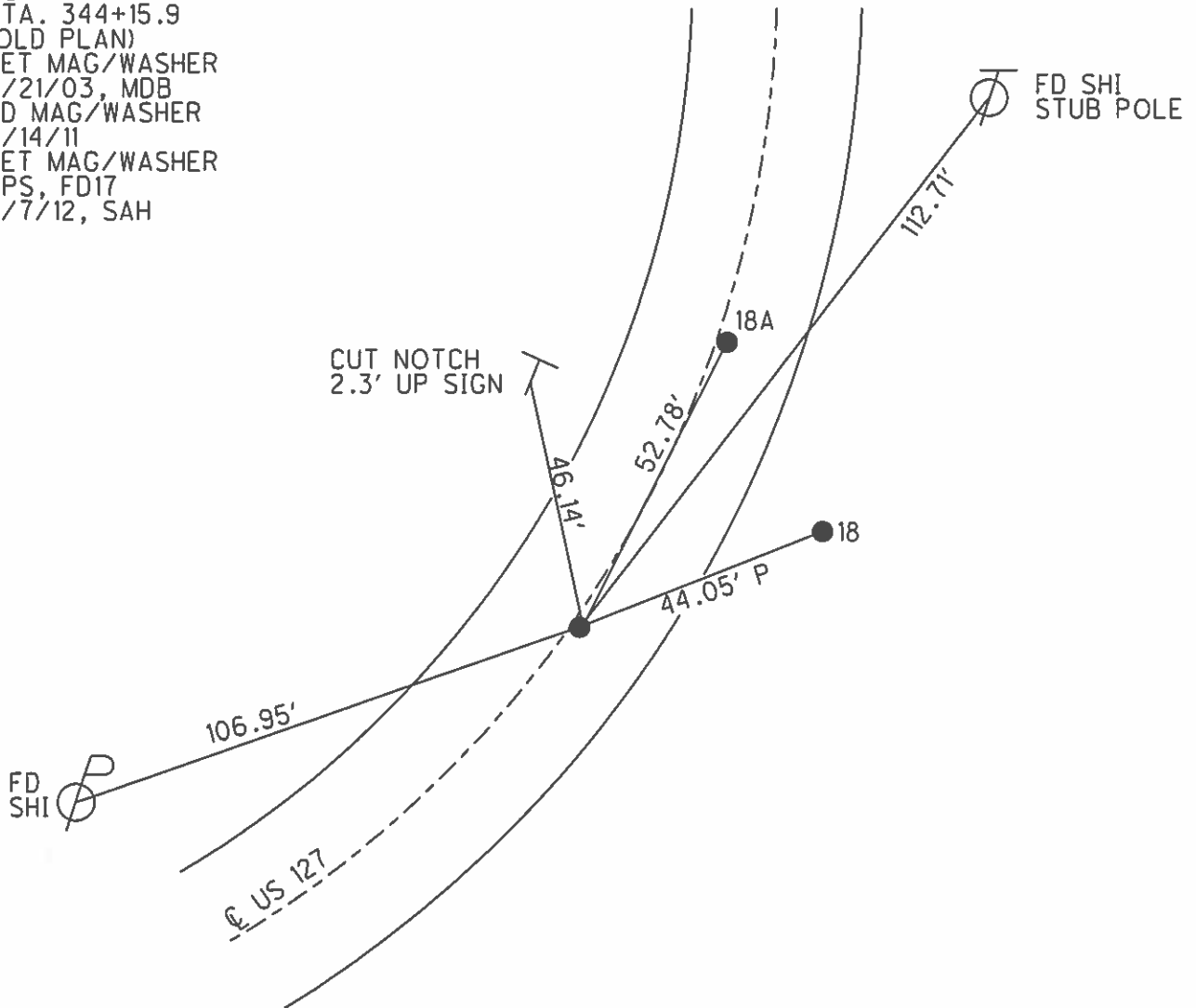
PERSONNEL	REFERENCE NO.	17 D	SHEET	12	OF	56
NOTES	CANTERBURY	DATE	6/4/02	ROUTE	US 127	
H.C.	BARNHISEL	WEATHER	CLOUDY	COUNTY	WILLIAMS	
R.C.	MALINSKY	TEMP.	68°	TOWNSHIP	PULASKI	
	MACHALAK			SECTION	10	
				T	6	N
				R	3	E

TYPE MONUMENT SM.R.R.SPIKE
 ON SURFACE - ~~BELOW~~ ON
~~LEFT~~ - CL PAV'T - RIGHT 0.7'
13.1' TO RT EDGE PAVEMENT
 S.L.M. 345+55



Grid: Northing: 674247.164 Easting: 1418359.543

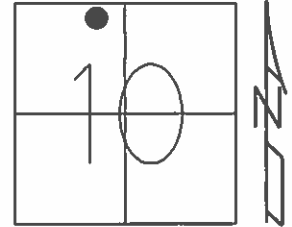
RECORD:
 STA. 344+15.9
 (OLD PLAN)
 SET MAG/WASHER
 8/21/03, MDB
 FD MAG/WASHER
 6/14/11
 SET MAG/WASHER
 GPS, FD17
 2/7/12, SAH



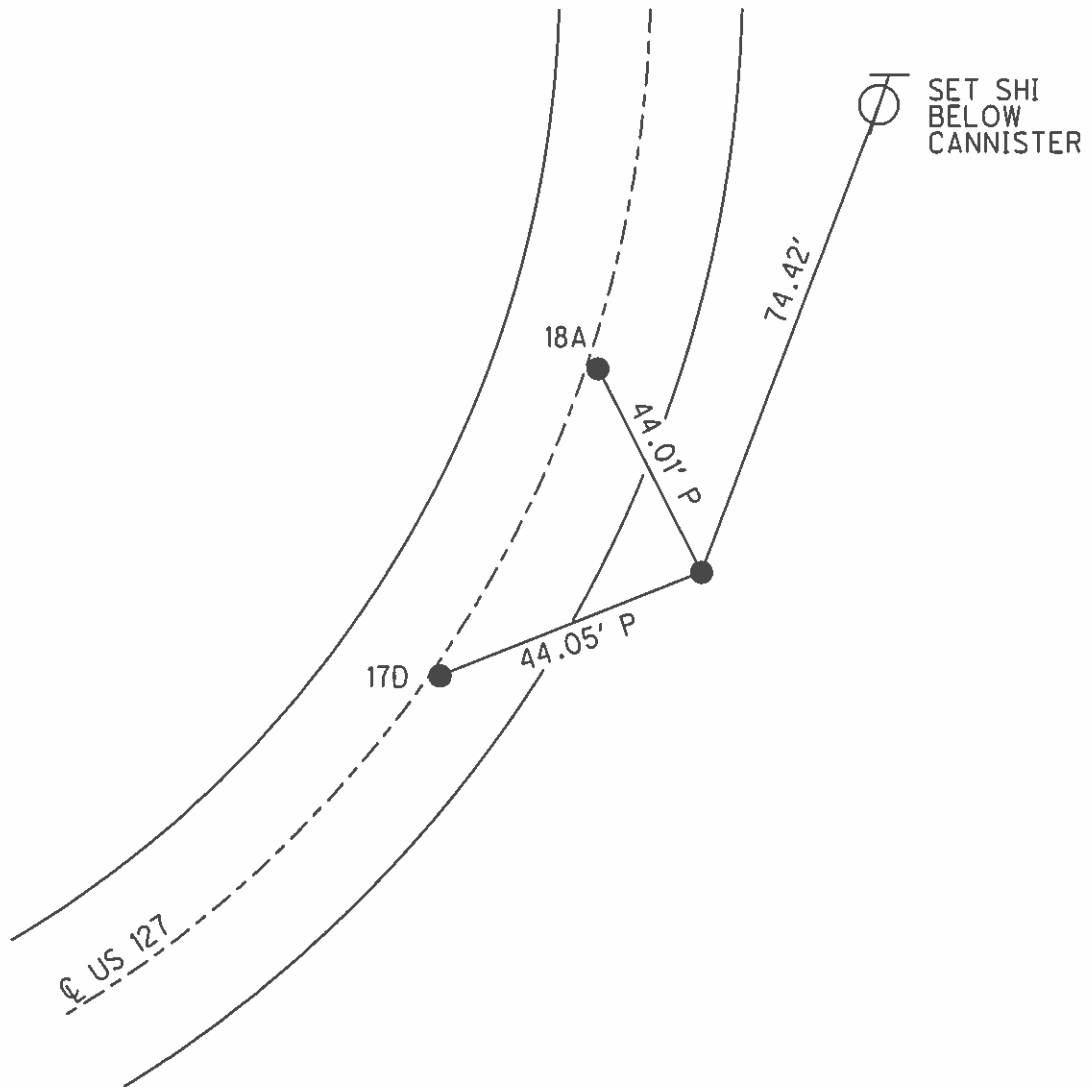
O.D.O.T. DISTRICT 2 SURVEY OFFICE (USE ONLY)

PERSONNEL	REFERENCE NO.	18	SHEET	13	OF	56
NOTES	CANTERBURY	DATE	6/4/02	ROUTE	US 127	
H.C.	BARNHISEL	WEATHER	CLOUDY	COUNTY	WILLIAMS	
R.C.	MALINSKI	TEMP.	68°	TOWNSHIP	PULASKI	
	MACHALAK			SECTION	10	
				T	6	N
				R	3	E

TYPE MONUMENT 3/4" IPIPE
~~ON SURFACE~~ - BELOW 3"
~~LEFT~~ - CL PAV'T - RIGHT -
 22.6' RT TO RT EDGE PAVEMENT
 S.L.M. 345+30
 Grid: Northing: - Easting: -



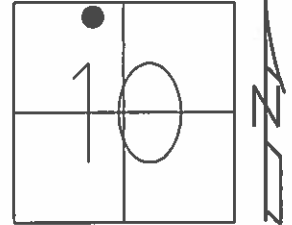
RECORD: P.I.



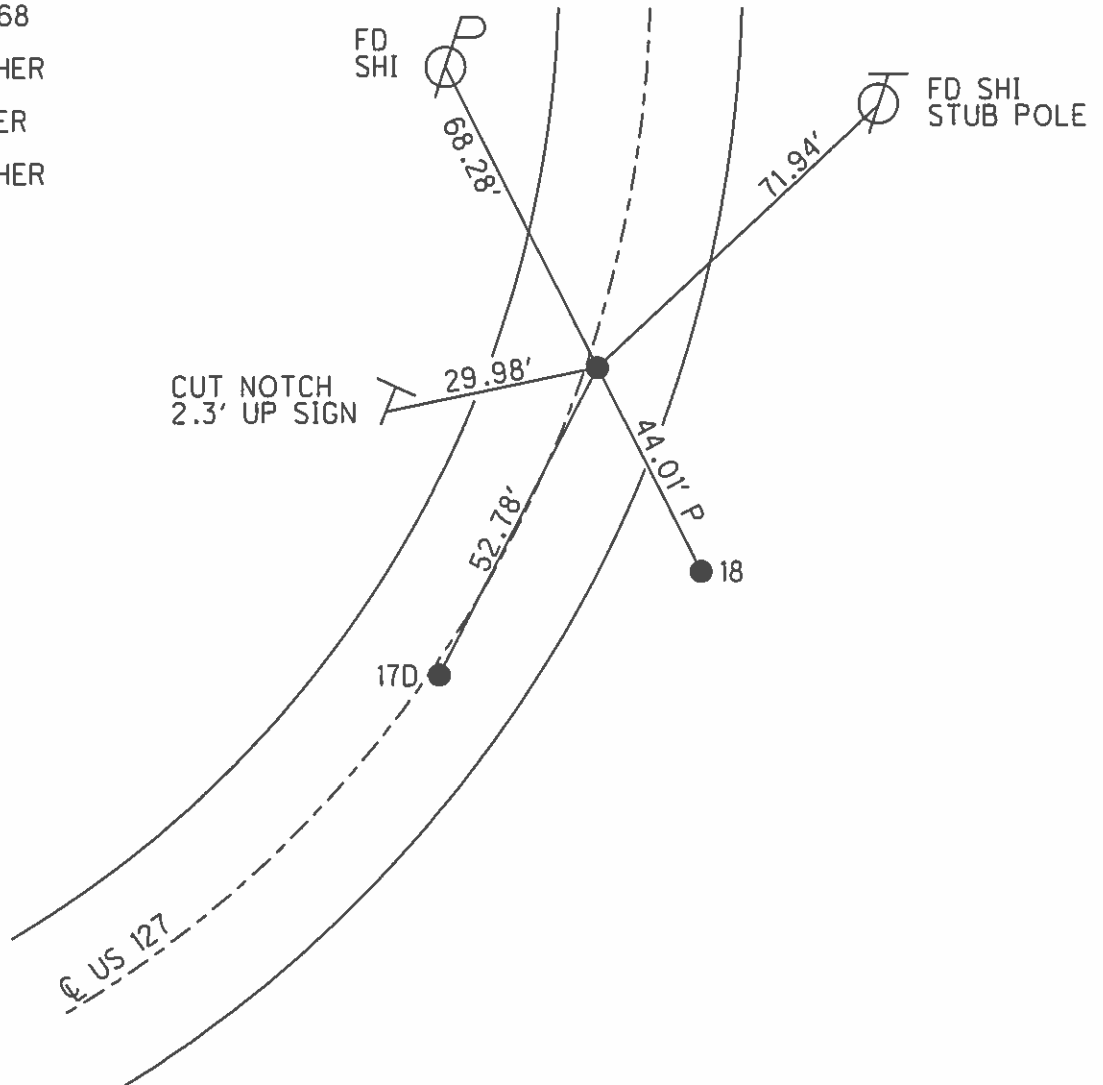
O.D.O.T. DISTRICT 2 SURVEY OFFICE (USE ONLY)

PERSONNEL	REFERENCE NO.	18 A	SHEET	14	OF	56
NOTES	CANTERBURY	DATE	6/4/02	ROUTE	US 127	
H.C.	BARNHEISEL	WEATHER	CLOUDY	COUNTY	WILLIAMS	
R.C.	MALINSKY	TEMP.	68°	TOWNSHIP	PULASKI	
	MACHALAK			SECTION	10	
				T	6	N
				R	3	E

TYPE MONUMENT SM.R.R.SPIKE
 ON SURFACE - ~~BELOW~~ ON
~~LEFT~~ - Q PAV'T - RIGHT 1.4'
11.8' TO RT EDGE PAVEMENT
 S.L.M. 345+02
 Grid: Northing: 674247.164 Easting: 1418359.543



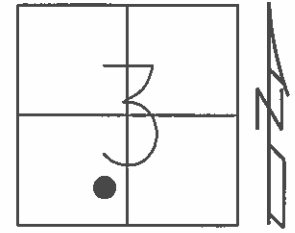
RECORD:
 STA. 344+68.68
 (OLD PLAN)
 SET MAG/WASHER
 8/21/03, MDB
 FD MAG/WASHER
 6/14/11
 SET MAG/WASHER
 GPS, FA18
 2/7/12, SAH



O.D.O.T. DISTRICT 2 SURVEY OFFICE (USE ONLY)

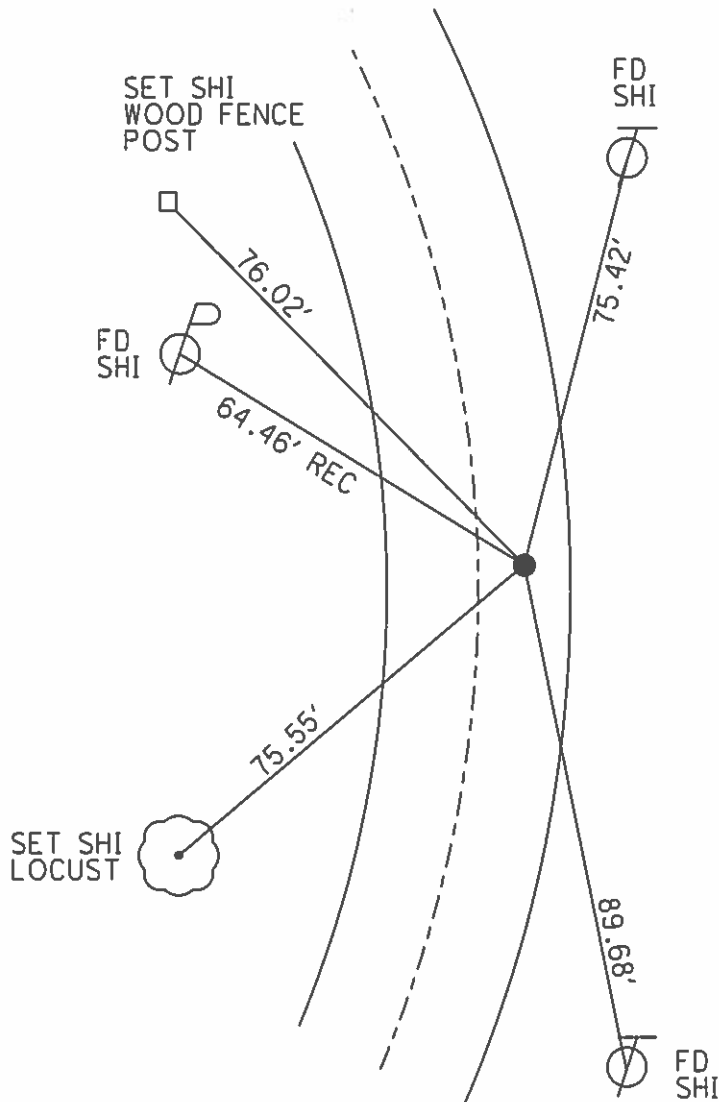
PERSONNEL _____ REFERENCE NO. 19 SHEET 15 OF 56
 NOTES CANTERBURY DATE 6/4/02 ROUTE US 127
 H.C. BARNHISEL WEATHER CLOUDY COUNTY WILLIAMS
 R.C. MALINSKY TEMP. 68° TOWNSHIP PULASKI
 _____ MACHALAK _____ SECTION 3
 T 6 N R 3 E

TYPE MONUMENT SM.R.R.SPIKE
 ON SURFACE - ~~BELOW~~ ON
~~LEFT~~ - Q PAV'T - RIGHT 5.1'
5.1' TO RT EDGE PAVEMENT
 S.L.M. 355+94



Grid: Northing: 675260.663 Easting: 1418582.915

RECORD: P.I.
 STA. 355+07.87
 (OLD PLAN)
 SET MAG/WASHER
 8/21/03, MDB
 FD MAG/WASHER
 6/14/11
 SET MAG/WASHER
 GPS, F19
 2/7/12, SAH



O.D.O.T. DISTRICT 2 SURVEY OFFICE (USE ONLY)

PERSONNEL _____ REFERENCE NO. 20 SHEET 16 OF 56

NOTES CANTERBURY DATE 6/4/02 ROUTE US 127
 H.C. BARNHISEL WEATHER CLOUDY COUNTY WILLIAMS
 R.C. MALINSKY TEMP. 68° TOWNSHIP PULASKI
 _____ SECTION 3
 _____ T 6 N R 3 E

TYPE MONUMENT P.K.NAIL

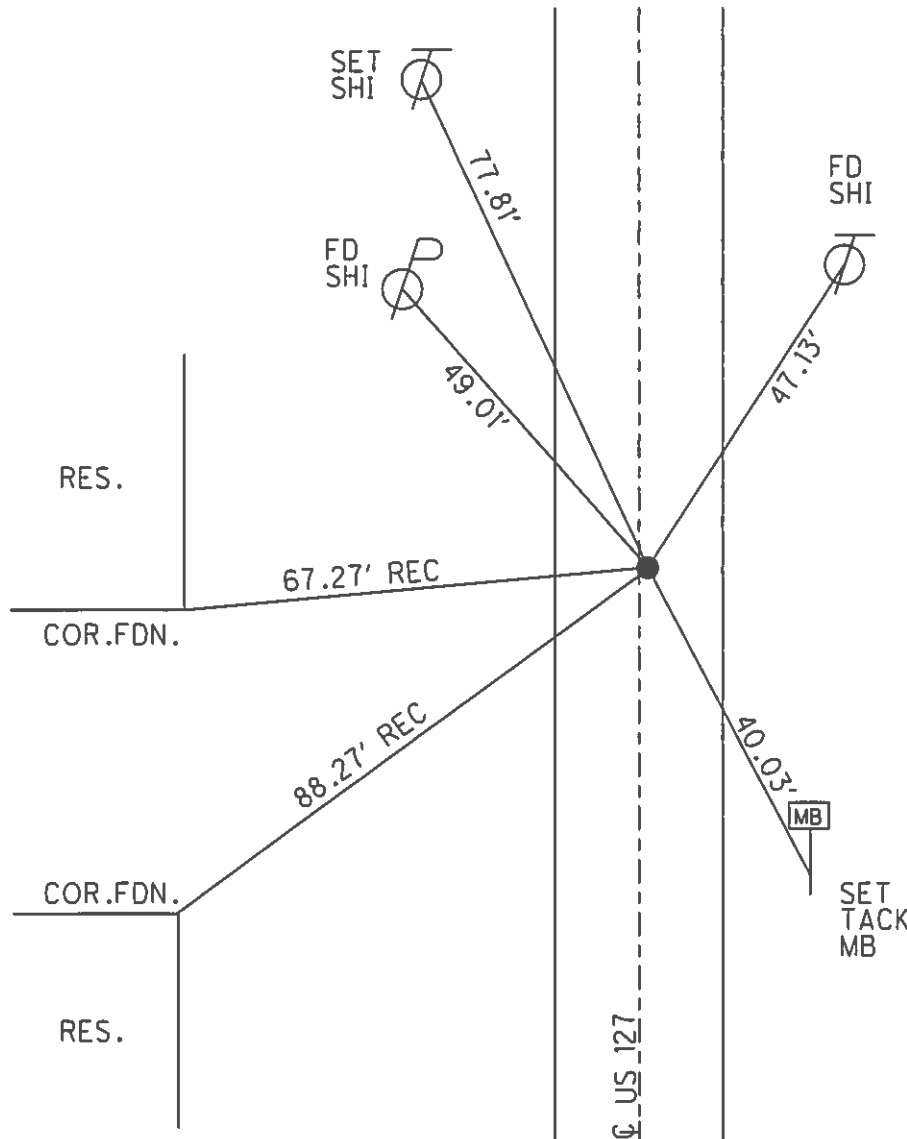
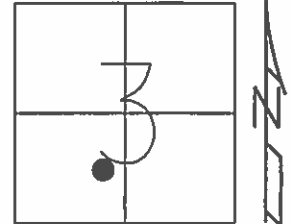
ON SURFACE - ~~BELOW~~ ON _____

~~LEFT~~ - CL PAV'T - RIGHT 0.4'

9.9' TO RT EDGE PAVEMENT

S.L.M. 364+70

Grid: Northing: 676134.241 Easting: 1418626.973

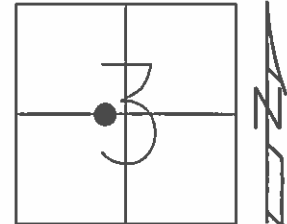


RECORD: P.I.
 STA. 363+82.12
 (OLD PLAN)
 SET MAG/WASHER
 8/21/03, MDB
 FD MAG/WASHER
 6/14/11
 SET MAG/WASHER
 GPS, F20
 2/7/12, SAH

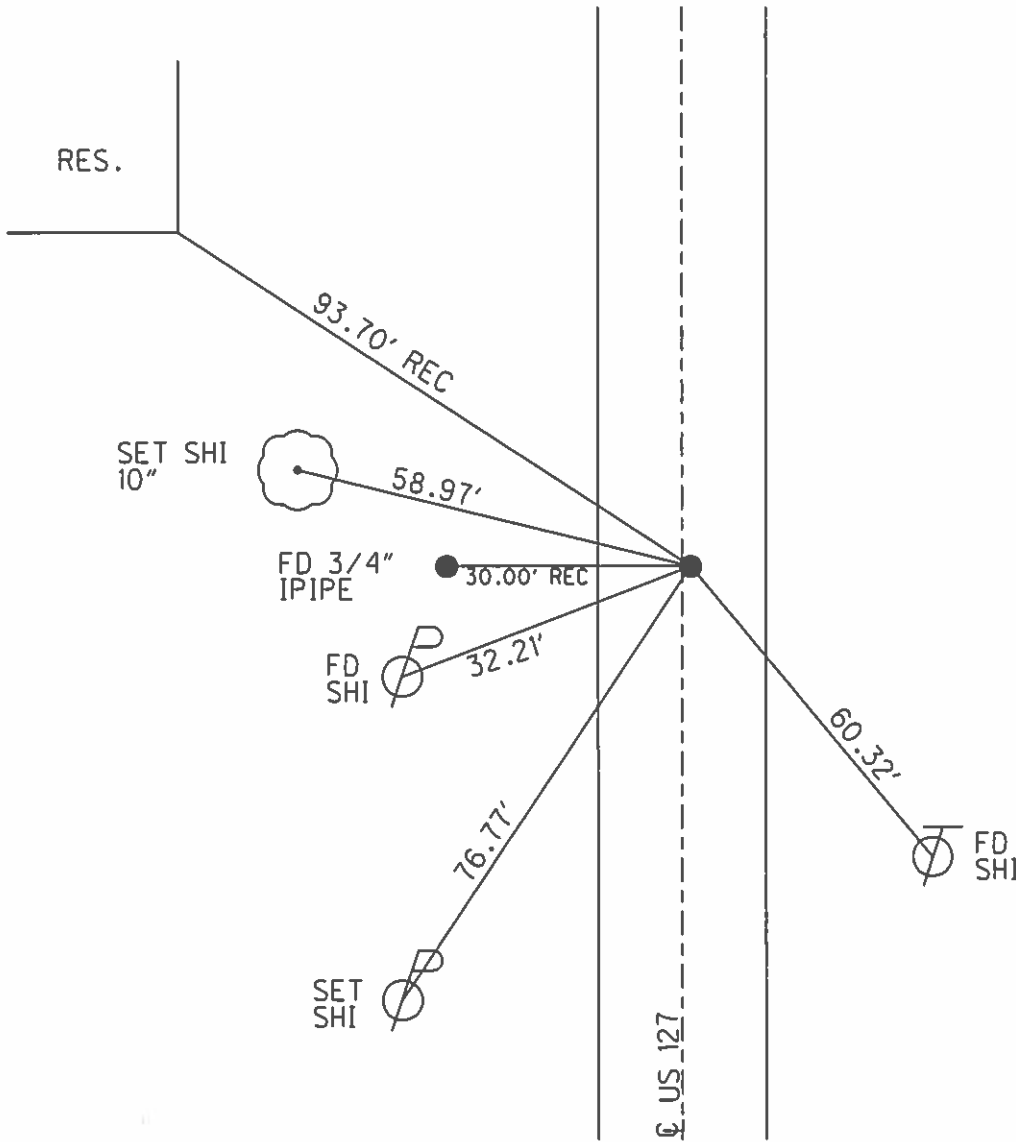
O.D.O.T. DISTRICT 2 SURVEY OFFICE (USE ONLY)

PERSONNEL _____ REFERENCE NO. 21 SHEET 17 OF 56
 NOTES CANTERBURY DATE 6/4/02 ROUTE US 127
 H.C. BARNHISEL WEATHER CLOUDY COUNTY WILLIAMS
 R.C. MALINSKY TEMP. 68° TOWNSHIP PULASKI
MACHALAK SECTION 3
 T 6 N R 3 E

TYPE MONUMENT SM.R.R.SPIKE
 ON SURFACE - ~~BELOW~~ ON _____
~~LEFT~~ - CL PAV'T - RIGHT 4.8'
6.3' TO RT EDGE PAVEMENT
 S.L.M. 373+04



Grid: Northing: 676968.935 Easting: 1418653.560

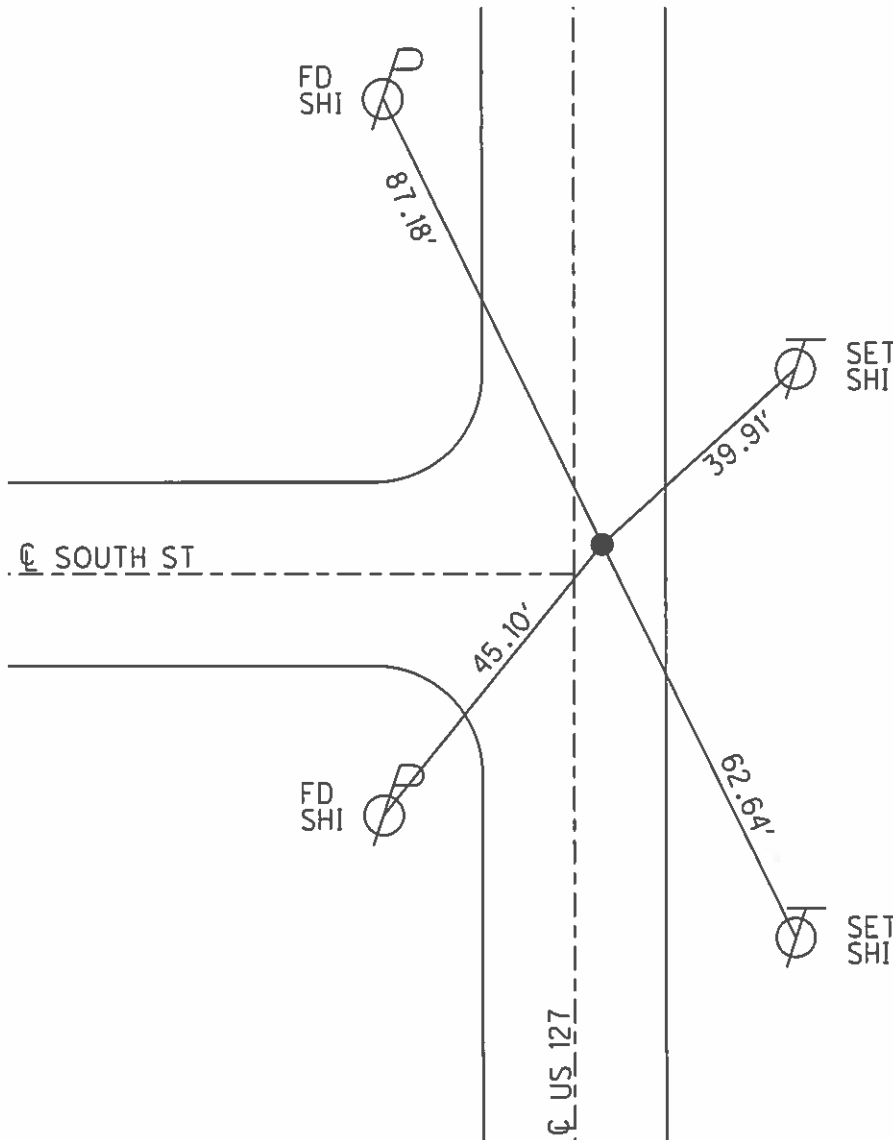
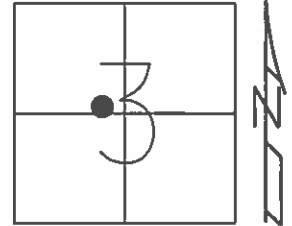


RECORD: P.I.
 STA. 372+17.57
 (OLD PLAN)
 SET MAG/WASHER
 8/21/03, MDB
 FD MAG/WASHER
 6/14/11
 SET MAG/WASHER
 GPS, F21
 2/10/12, SAH

O.D.O.T. DISTRICT 2 SURVEY OFFICE (USE ONLY)

PERSONNEL _____ REFERENCE NO. 21 A SHEET 18 OF 56
 NOTES CANTERBURY DATE 6/4/02 ROUTE US 127
 H.C. BARNHEISEL WEATHER CLOUDY COUNTY WILLIAMS
 R.C. MALINSKY TEMP. 68° TOWNSHIP PULASKI
MACHALAK SECTION 3
T 6 N R 3 E

TYPE MONUMENT P.K.NAIL
 ON SURFACE - ~~BELOW~~ ON _____
~~LEFT~~ - CL PAV'T - RIGHT 3.3', 3' N. CL WEST
7.0' TO RT EDGE PAVEMENT
 S.L.M. 374+65
 Grid: Northing: 677129.577 Easting: 1418654.189



RECORD:
 SET MAG/WASHER
 8/21/03, MDB
 FD MAG/WASHER
 6/14/11
 SET MAG/WASHER
 GPS, FA21
 2/10/12, SAH

O.D.O.T. DISTRICT 2 SURVEY OFFICE (USE ONLY)

PERSONNEL	REFERENCE NO.	21 B	SHEET	19	OF	56
NOTES	CANTERBURY	DATE	6/4/02	ROUTE	US 127	
H.C.	BARNHISEL	WEATHER	CLOUDY	COUNTY	WILLIAMS	
R.C.	MALINSKY	TEMP.	68°	TOWNSHIP	PULASKI	
	MACHALAK			SECTION	3	
				T	6	N
				R	3	E

TYPE MONUMENT P.K.NAIL

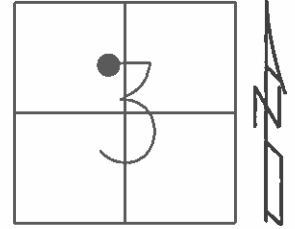
~~ON SURFACE~~ - BELOW 3"

~~LEFT~~ - Q PAV'T - RIGHT 0.3', 1' N.Q WEST

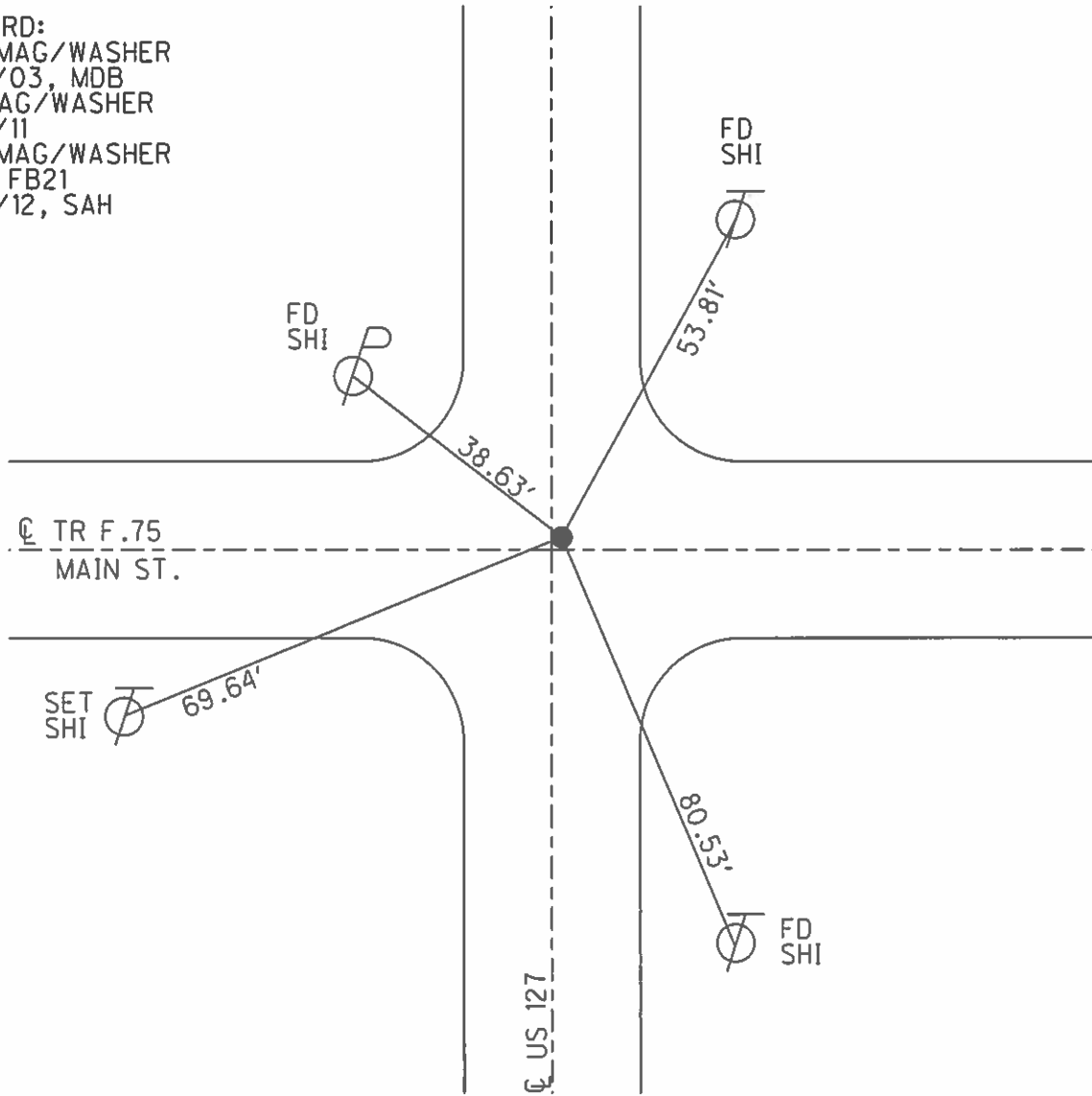
- TO - EDGE PAVEMENT

S.L.M. 384+92

Grid: Northing: 678156.104 Easting: 1418658.760



RECORD:
 SET MAG/WASHER
 8/21/03, MDB
 FD MAG/WASHER
 6/14/11
 SET MAG/WASHER
 GPS, FB21
 2/10/12, SAH

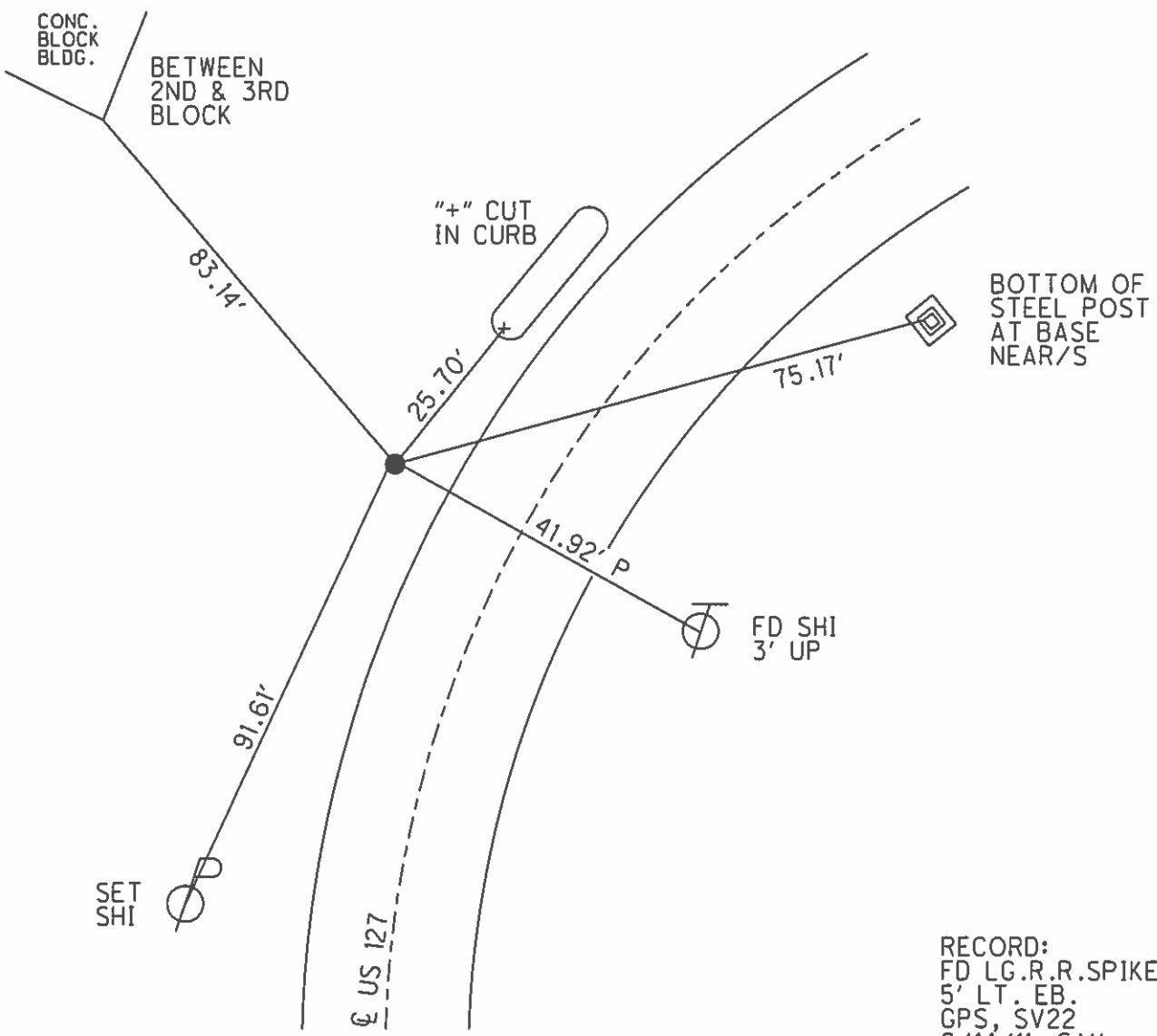
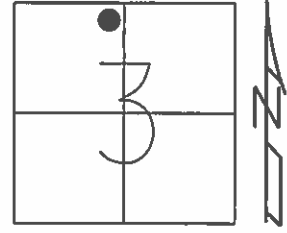


O.D.O.T. DISTRICT 2 SURVEY OFFICE (USE ONLY)

PERSONNEL	REFERENCE NO.	<u>22</u>	SHEET	<u>20</u>	OF	<u>56</u>
NOTES	<u>CANTERBURY</u>	DATE	<u>6/4/02</u>	ROUTE	<u>US 127</u>	
H.C.	<u>BARNHISEL</u>	WEATHER	<u>CLOUDY</u>	COUNTY	<u>WILLIAMS</u>	
R.C.	<u>MALINSKY</u>	TEMP.	<u>68°</u>	TOWNSHIP	<u>PULASKI</u>	
	<u>MACHALAK</u>			SECTION	<u>3</u>	
				T	<u>6</u>	R
					<u>N</u>	<u>E</u>

TYPE MONUMENT LG.R.R.SPIKE
 ON SURFACE - ~~BELOW~~ ON
 LEFT - ☉ PAV'T - ~~RIGHT~~ 19.2'
8.7' LT TO LT EDGE PAVEMENT
 S.L.M. 393+75

Grid: Northing: 679041.757 Easting: 1418662.698



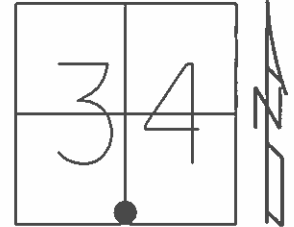
RECORD:
 FD LG.R.R.SPIKE
 5' LT. EB.
 GPS, SV22
 6/14/11, SAH

O.D.O.T. DISTRICT 2 SURVEY OFFICE (USE ONLY)

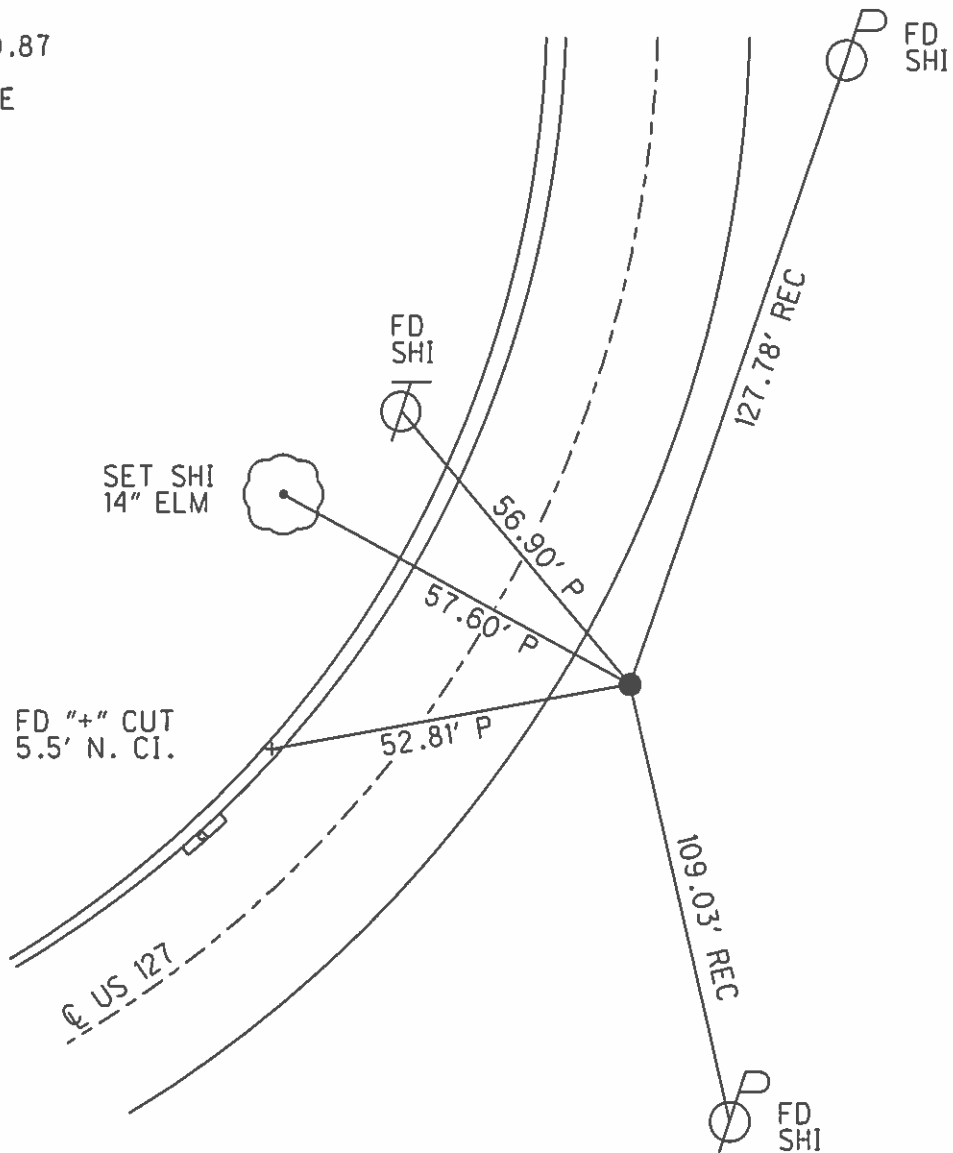
PERSONNEL	REFERENCE NO.	<u>23</u>	SHEET	<u>21</u>	OF	<u>56</u>
NOTES	<u>CANTERBURY</u>	DATE	<u>6/4/02</u>	ROUTE	<u>US 127</u>	
H.C.	<u>BARNHISEL</u>	WEATHER	<u>CLOUDY</u>	COUNTY	<u>WILLIAMS</u>	
R.C.	<u>MALINSKI</u>	TEMP.	<u>68°</u>	TOWNSHIP	<u>PULASKI</u>	
	<u>MACHALAK</u>			SECTION	<u>34</u>	
				T	<u>7</u>	R
					<u>3</u>	<u>E</u>

TYPE MONUMENT 3/4" IPIPE
~~ON SURFACE~~ - BELOW 4"
~~LEFT~~ - CL PAV'T - RIGHT 19.2'
7' RT TO RT EDGE PAVEMENT
 S.L.M. 399+47

Grid: Northing: 679576.262 Easting: 1418877.564



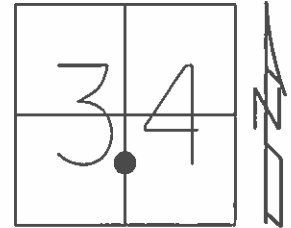
RECORD: P.J.
 STA. 400+50.87
 (OLD PLAN)
 FD 3/4" IPIPE
 GPS, SV23
 6/15/11, SAH



O.D.O.T. DISTRICT 2 SURVEY OFFICE (USE ONLY)

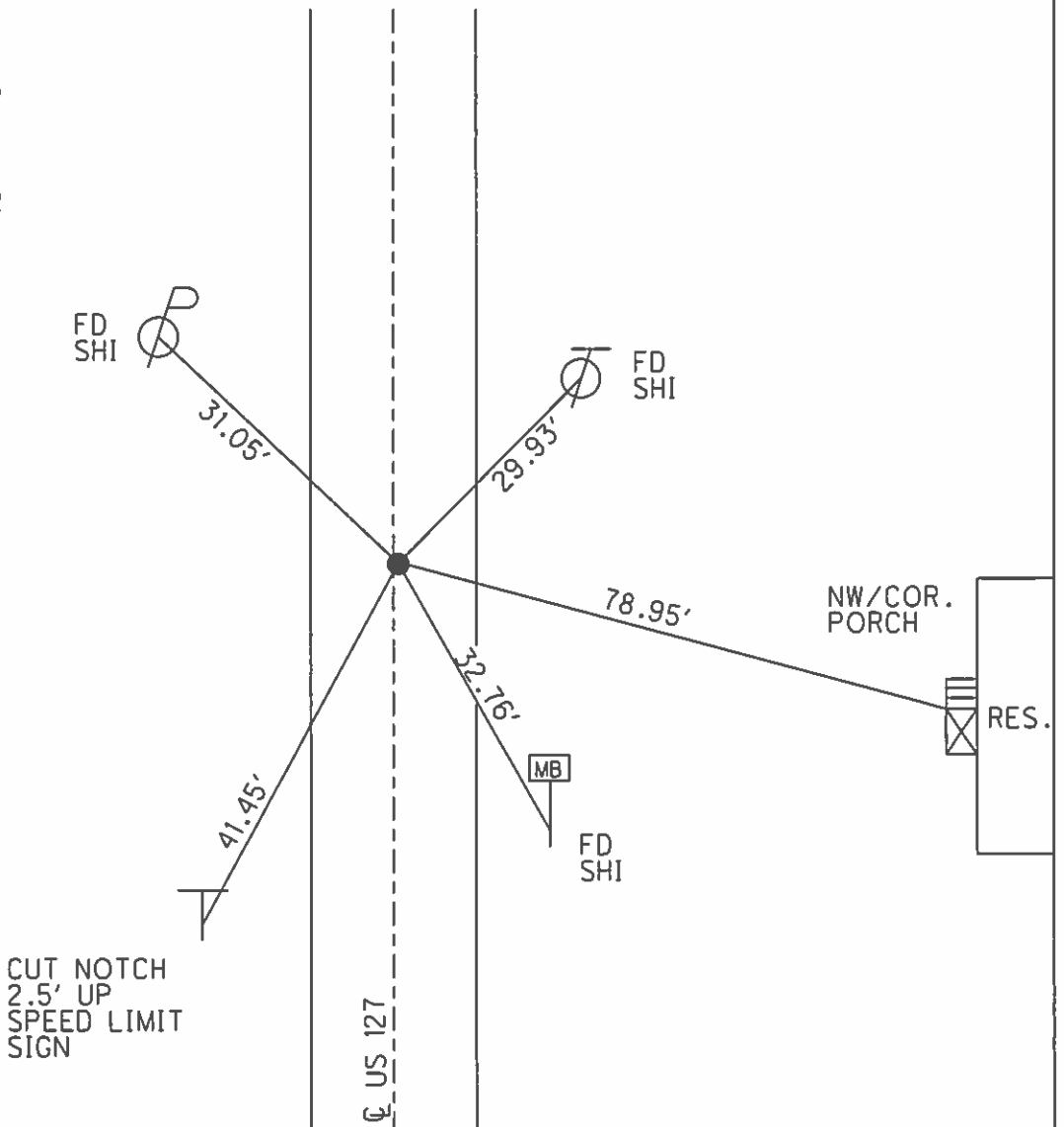
PERSONNEL _____ REFERENCE NO. 24 SHEET 22 OF 56
 NOTES CANTERBURY DATE 6/4/02 ROUTE US 127
 H.C. BARNHISEL WEATHER CLOUDY COUNTY WILLIAMS
 R.C. MALINSKY TEMP. 68° TOWNSHIP PULASKI
MACHALAK SECTION 34
 T 7 N R 3 E

TYPE MONUMENT P.K.NAIL
 ON SURFACE - ~~BELOW~~ ON _____
~~LEFT~~ - ℄ PAV'T - RIGHT 0.2'
10.7' TO RT EDGE PAVEMENT
 S.L.M. 411+18



Grid: Northing: 680749.531 Easting: 1418895.678

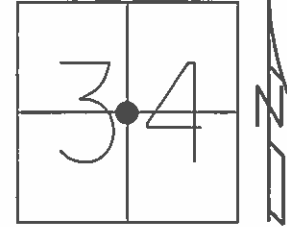
RECORD: P.I.
 STA. 412+19.98
 (OLD PLAN)
 SET MAG/WASHER
 8/21/03, MDB
 FD MAG/WASHER
 6/15/11
 SET MAG/WASHER
 GPS, F24
 2/15/12, SAH



O.D.O.T. DISTRICT 2 SURVEY OFFICE (USE ONLY)

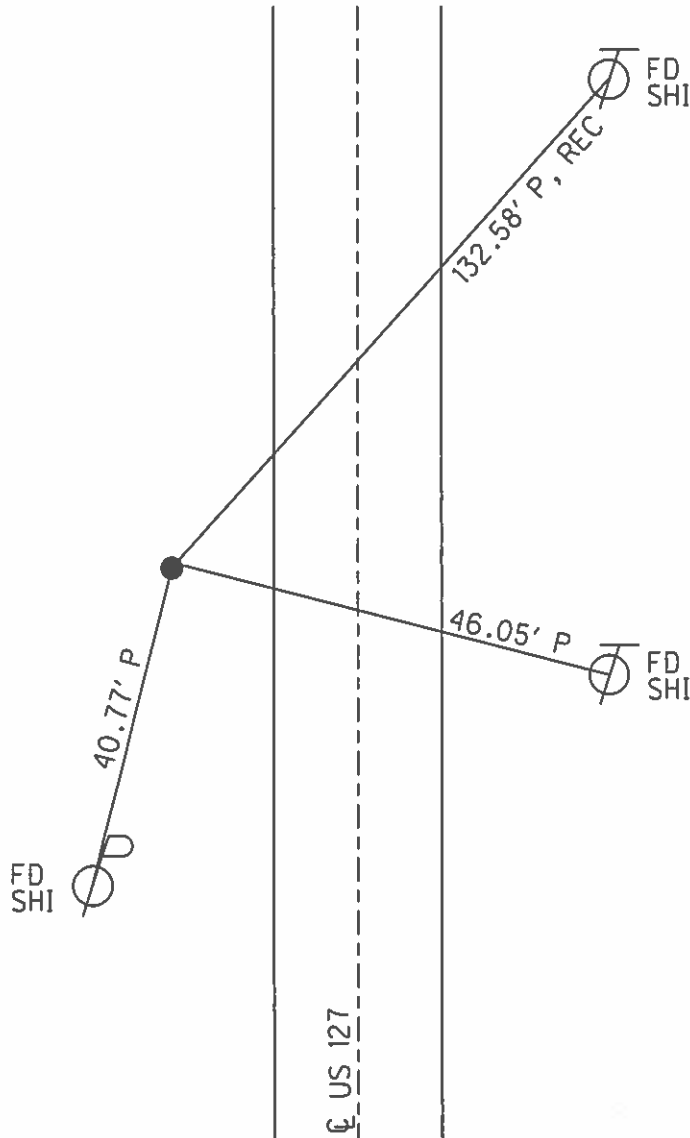
PERSONNEL _____ REFERENCE NO. 25 SHEET 23 OF 56
 NOTES CANTERBURY DATE 6/4/02 ROUTE US 127
 H.C. BARNHISEL WEATHER CLOUDY COUNTY WILLIAMS
 R.C. MALINSKY TEMP. 68° TOWNSHIP PULASKI
MACHALAK SECTION 34
 T 7 N R 3 E

TYPE MONUMENT 1 1/4" IPIPE
~~ON SURFACE~~ - BELOW 2"
 LEFT - ℄ PAV'T - ~~RIGHT~~ 19.2'
8.3' LT TO LT EDGE PAVEMENT
 S.L.M. 424+35



Grid: Northing: 682066.677 Easting: 1418901.565

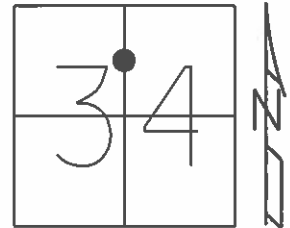
RECORD: P.I.
 STA. 425+93.8
 (OLD PLAN)
 FD 1 1/4" IPIPE
 GPS, SV25
 6/15/11, SAH



O.D.O.T. DISTRICT 2 SURVEY OFFICE (USE ONLY)

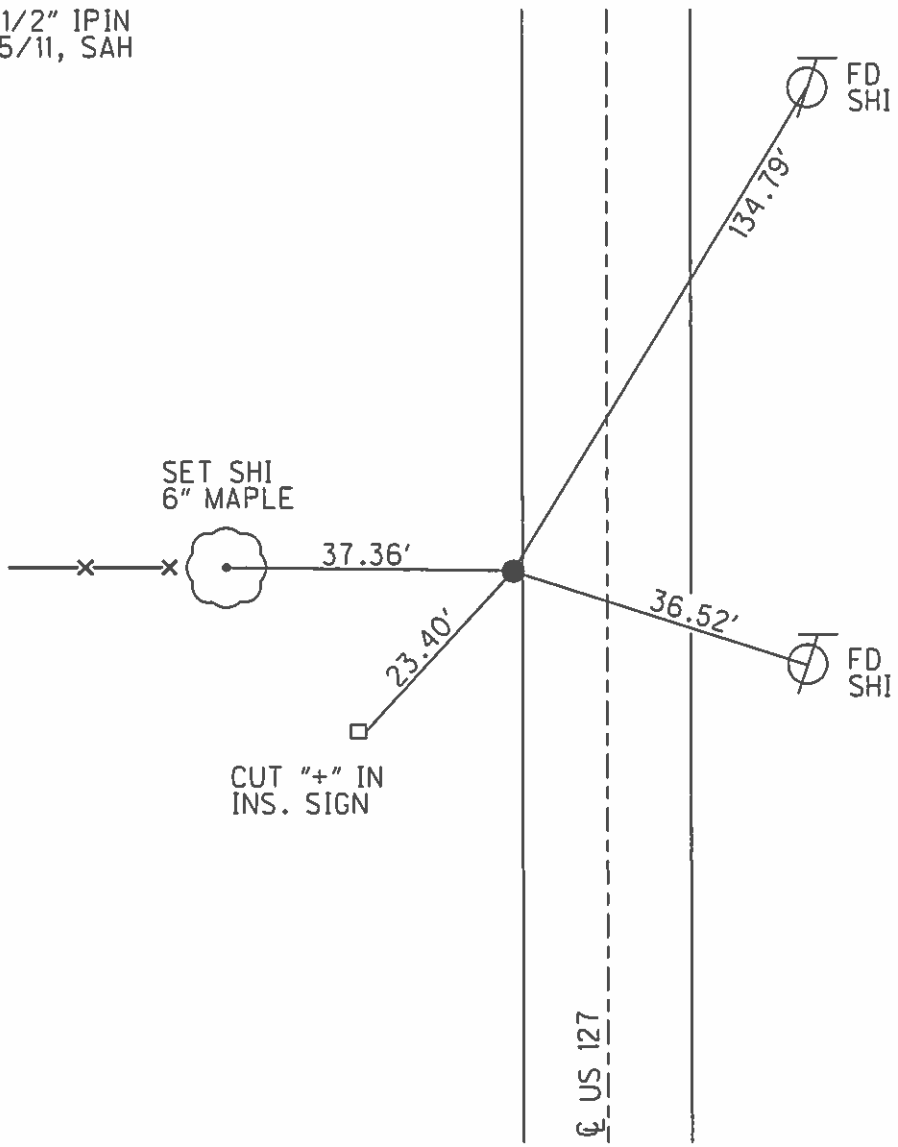
PERSONNEL _____ REFERENCE NO. 25 A SHEET 24 OF 56
 NOTES CHELBECK DATE 6/6/02 ROUTE US 127
 H.C. BARNHISEL WEATHER CLOUDY COUNTY WILLIAMS
 R.C. SIEFRING TEMP. 65° TOWNSHIP PULASKI
 _____ SECTION 34
 _____ T 7 N R 3 E

TYPE MONUMENT 1/2" IPIN
 ON SURFACE - ~~BELOW~~ ON _____
 LEFT - ☉ PAV'T - ~~RIGHT~~ 11.0'
0.3' LT TO LT EDGE PAVEMENT
 S.L.M. 437+55



Grid: Northing: _____ Easting: _____

FD 1/2" IPIN
 6/15/11, SAH



O.D.O.T. DISTRICT 2 SURVEY OFFICE (USE ONLY)

PERSONNEL _____ REFERENCE NO. 25 B SHEET 25 OF 56

NOTES CHELBECK DATE 6/6/02 ROUTE US 127
 H.C. BARNHISEL WEATHER CLOUDY COUNTY WILLIAMS
 R.C. SIEFRING TEMP. 65° TOWNSHIP JEFFERSON
 _____ SECTION 34
 _____ T 7 N R 3 E

TYPE MONUMENT P.K.NAIL

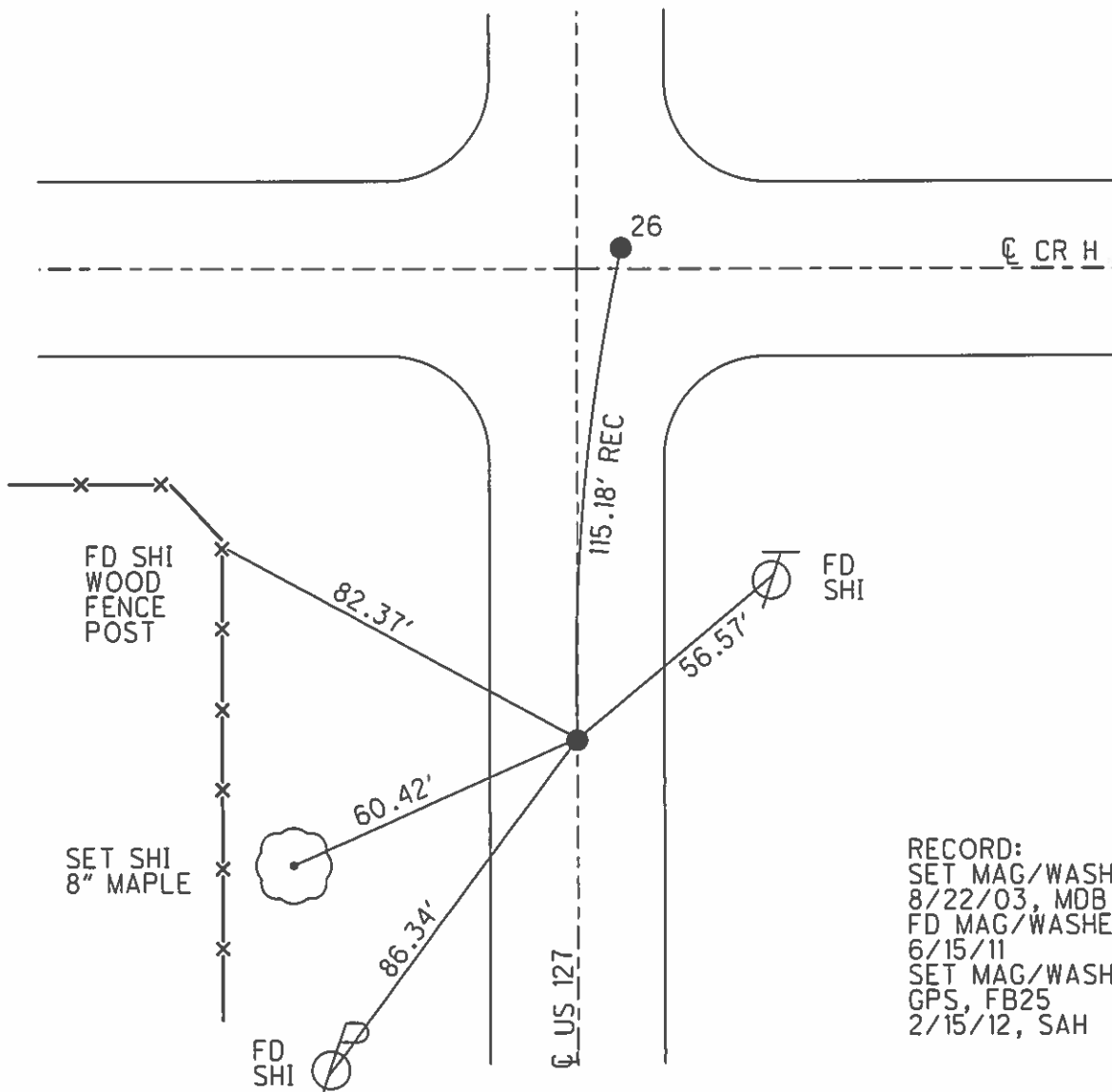
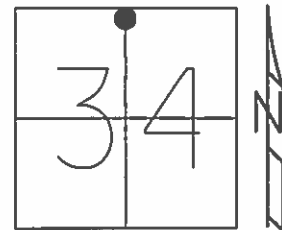
ON SURFACE - ~~BELOW~~ ON _____

~~LEFT~~ - Q PAV'T - RIGHT 0.3'

11.0' TO RT EDGE PAVEMENT

S.L.M. 449+62

Grid: Northing: 684593.520 Easting: 1418940.950



RECORD:
 SET MAG/WASHER
 8/22/03, MDB
 FD MAG/WASHER
 6/15/11
 SET MAG/WASHER
 GPS, FB25
 2/15/12, SAH

O.D.O.T. DISTRICT 2 SURVEY OFFICE (USE ONLY)

PERSONNEL

REFERENCE NO. 26

SHEET 26 OF 56

NOTES CHELBECK

DATE 6/6/02

ROUTE US 127

H.C. BARNHISEL

WEATHER CLOUDY

COUNTY WILLIAMS

R.C. SIEFRING

TEMP. 65°

TOWNSHIP JEFFERSON

SECTION 34

T 7 N R 3 E

TYPE MONUMENT P.K.NAIL

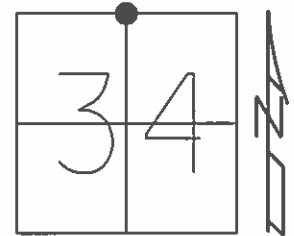
ON SURFACE - ~~BELOW~~ ON

~~LEFT~~ - Q PAV'T - RIGHT 6.1', 2' N.Q EAST

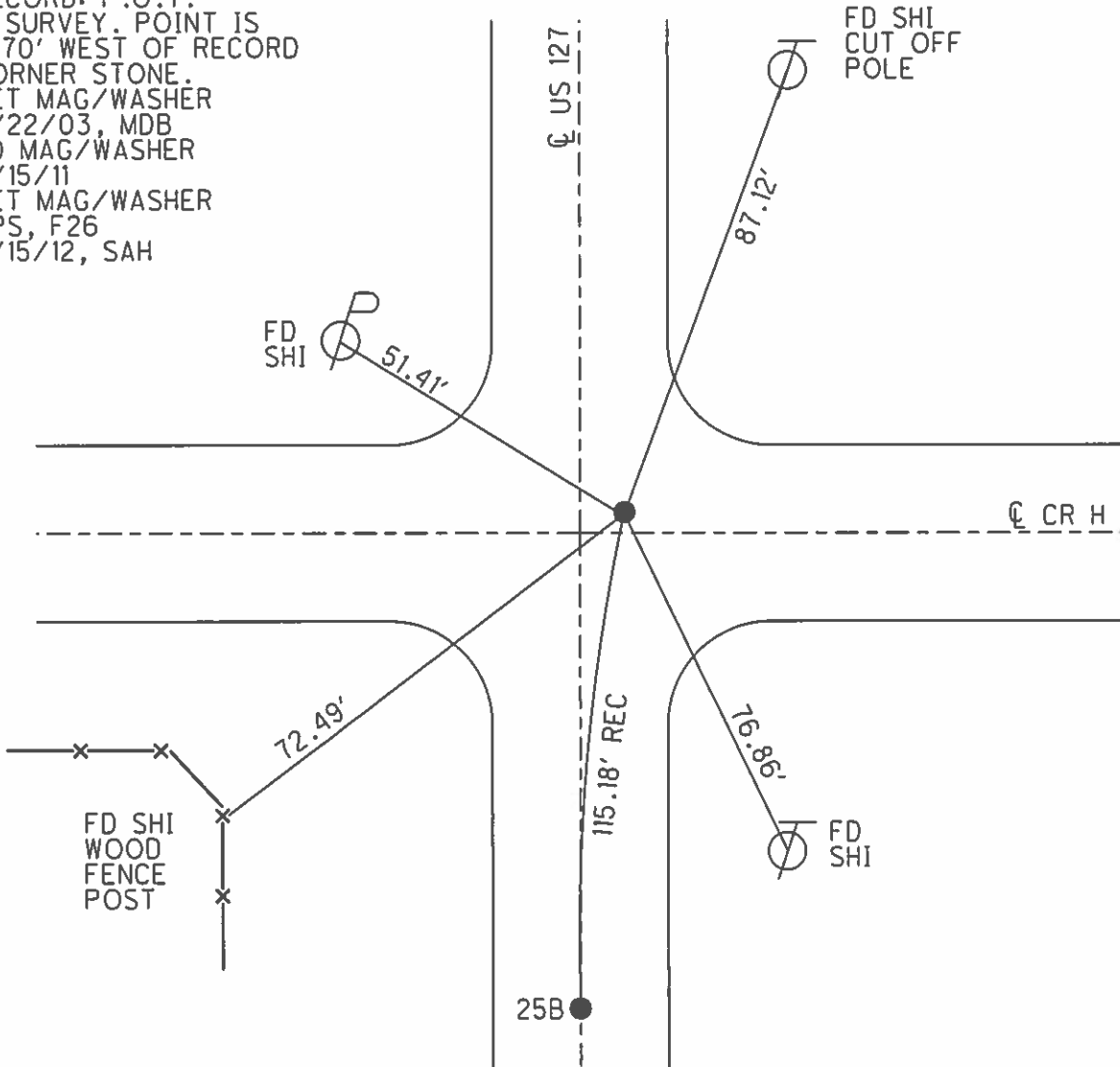
- TO - EDGE PAVEMENT

S.L.M. 450+78

Grid: Northing: 684708.389 Easting: 1418948.273



RECORD: P.O.T.
 Q SURVEY POINT IS
 6.70' WEST OF RECORD
 CORNER STONE.
 SET MAG/WASHER
 8/22/03, MDB
 FD MAG/WASHER
 6/15/11
 SET MAG/WASHER
 GPS, F26
 2/15/12, SAH



O.D.O.T. DISTRICT 2 SURVEY OFFICE (USE ONLY)

PERSONNEL _____ REFERENCE NO. 27 SHEET 27 OF 56

NOTES HUSS DATE 2/15/12 ROUTE US 127

H.C. HUSS WEATHER CLOUDY COUNTY WILLIAMS

R.C. CANTERBURY TEMP. 29° TOWNSHIP JEFFERSON

SECTION 27

T 7 N R 3 E

TYPE MONUMENT 3/4" IPIPE


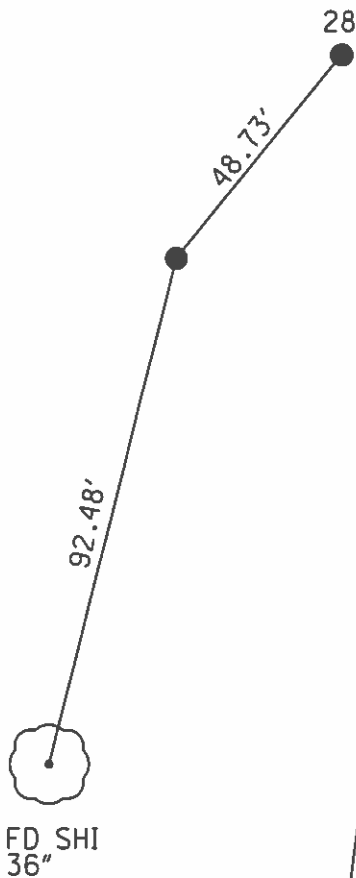
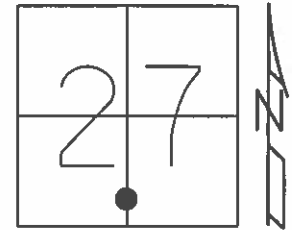
ON SURFACE - ~~BELOW~~ 4"

LEFT - ☉ PAV'T - ~~RIGHT~~ - _____

±73' LT TO LT EDGE PAVEMENT

S.L.M. 456+50

Grid: Northing: 685279.837 Easting: 1418945.634

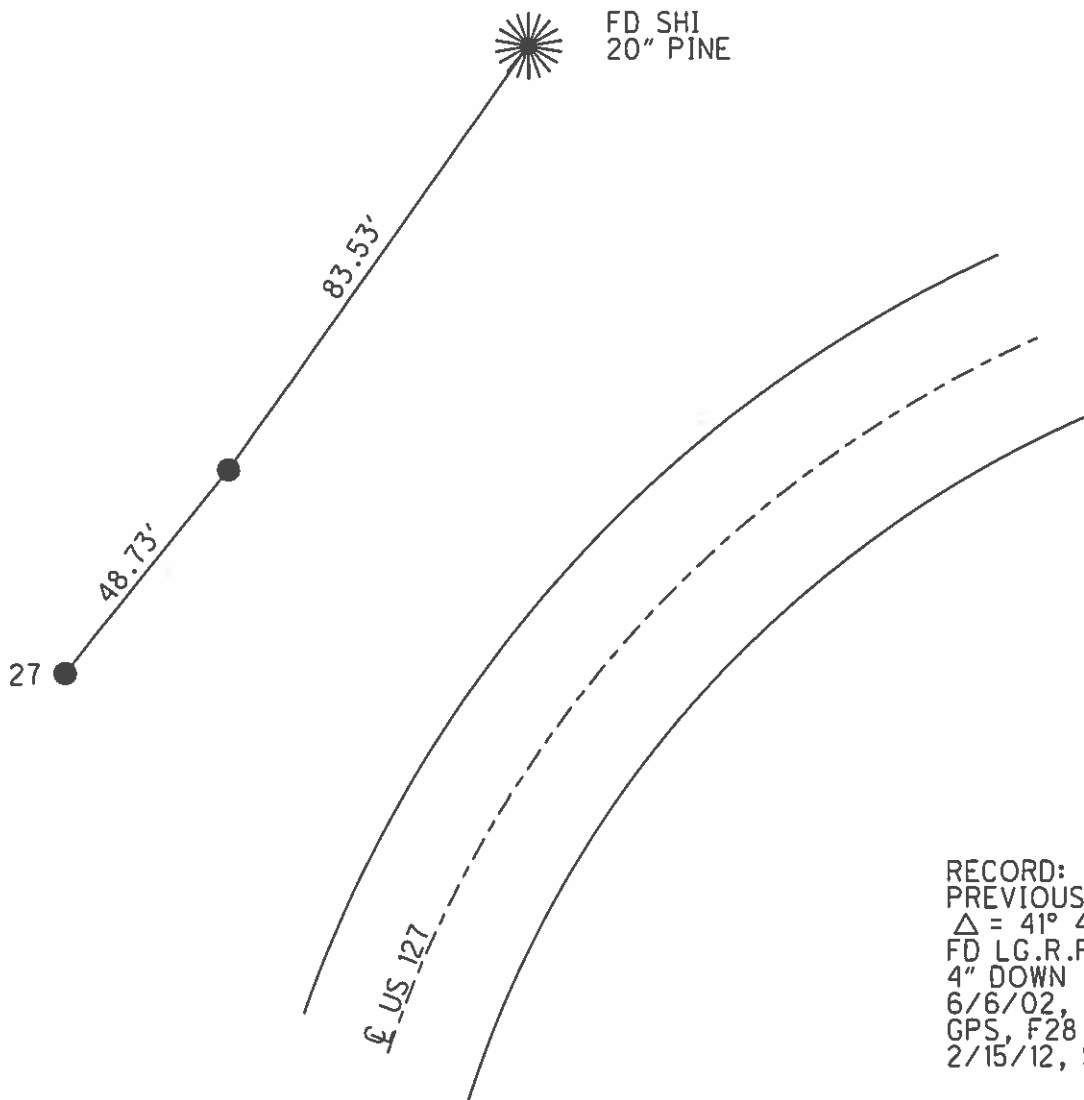
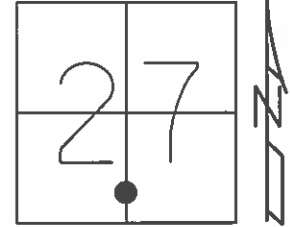


RECORD: P.I.
EXISTING P.I.
STA. 458+09.37
(OLD PLAN)
FD 3/4" IPIPE
4" DOWN
6/6/02, MDB
GPS, F27
2/15/12, SAH

O.D.O.T. DISTRICT 2 SURVEY OFFICE (USE ONLY)

PERSONNEL _____ REFERENCE NO. 28 SHEET 28 OF 56
 NOTES HUSS DATE 2/15/12 ROUTE US 127
 H.C. HUSS WEATHER CLOUDY COUNTY WILLIAMS
 R.C. CANTERBURY TEMP. 29° TOWNSHIP JEFFERSON
 _____ SECTION 27
 _____ T 7 N R 3 E

TYPE MONUMENT LG.R.R.SPIKE
~~ON SURFACE~~ - BELOW 4"
 LEFT - ☉ PAV'T - ~~RIGHT~~ - _____
 ±70' LT TO LT EDGE PAVEMENT
 S.L.M. 456+98.73 ±
 Grid: Northing: 685279.837 Easting: 1418945.634

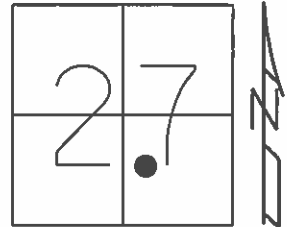


RECORD:
 PREVIOUS P.I.
 $\Delta = 41^{\circ} 41' 30''$
 FD LG.R.R.SPIKE
 4" DOWN
 6/6/02, MDB
 GPS, F28
 2/15/12, SAH

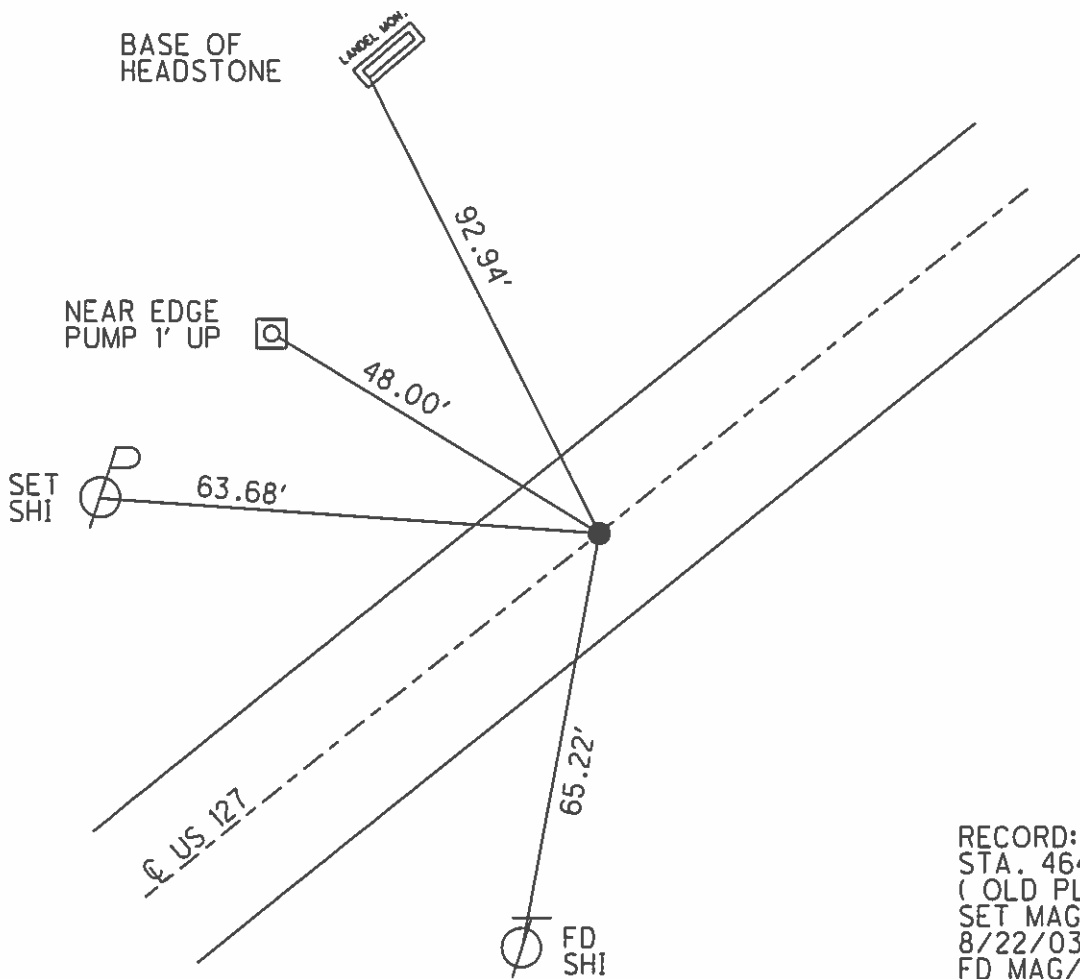
O.D.O.T. DISTRICT 2 SURVEY OFFICE (USE ONLY)

PERSONNEL _____ REFERENCE NO. 27 A SHEET 29 OF 56
 NOTES CHLEBECK DATE 6/6/02 ROUTE US 127
 H.C. BARNHISEL WEATHER CLOUDY COUNTY WILLIAMS
 R.C. SIEFRING TEMP. 65° TOWNSHIP JEFFERSON
 _____ SECTION 27
 _____ T 7 N R 3 E

TYPE MONUMENT P.K.SHANK
~~ON SURFACE~~ - BELOW 0.5'
 LEFT - ☉ PAV'T - RIGHT ON
12' TO RT EDGE PAVEMENT
 S.L.M. 462+89



Grid: Northing: 685789.314 Easting: 1419405.587

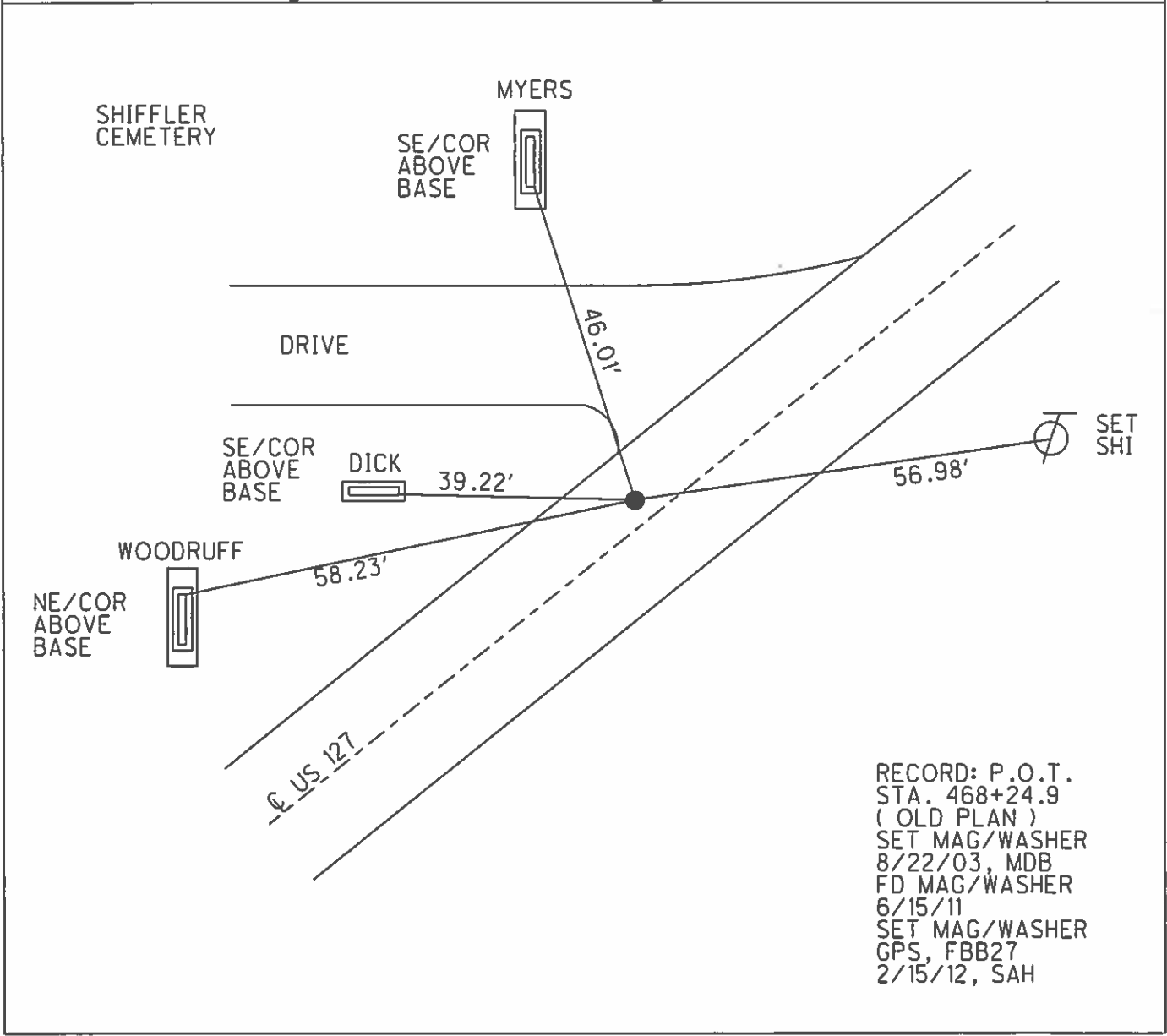
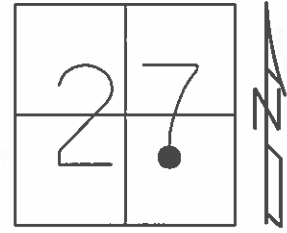


RECORD: S.T.
 STA. 464+48.9
 (OLD PLAN)
 SET MAG/WASHER
 8/22/03, MDB
 FD MAG/WASHER
 6/15/11
 SET MAG/WASHER
 GPS, FAA27
 2/15/12, SAH

O.D.O.T. DISTRICT 2 SURVEY OFFICE (USE ONLY)

PERSONNEL _____ REFERENCE NO. 27 B SHEET 30 OF 56
 NOTES CANTERBURY DATE 6/8/02 ROUTE US 127
 H.C. BARNHISEL WEATHER SUNNY COUNTY WILLIAMS
 R.C. MOSER TEMP. 75° TOWNSHIP JEFFERSON
 _____ SECTION 27
 _____ T 7 N R 3 E

TYPE MONUMENT SM.R.R.SPIKE
 ON SURFACE - BELOW ON
 LEFT - ☉ PAV'T - RIGHT 4.2'
5.9' TO LT EDGE PAVEMENT
 S.L.M. 466+65
 Grid: Northing: 686071.524 Easting: 1419653.726



O.D.O.T. DISTRICT 2 SURVEY OFFICE (USE ONLY)

PERSONNEL

REFERENCE NO. 29

SHEET 31 OF 56

NOTES RHOADES

DATE 4/9/19

ROUTE US 127

H.C. O'DONNELL

WEATHER SUNNY/WINDY

COUNTY WILLIAMS

R.C. RHOADES

TEMP. 50°

TOWNSHIP JEFFERSON

DWG BY NASON PID 102821

SECTION 27

T 7 N R 3 E

TYPE MONUMENT MAG/WASHER

ON SURFACE - ~~BELOW~~ ON

OFFSET ☉ PAVEMENT ON LT : RT

9.9' TO LT EDGE PAVEMENT

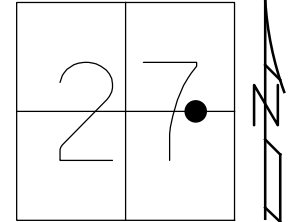
STATION: 497+66.93

HORZ.DATUM: NAD83(2011)

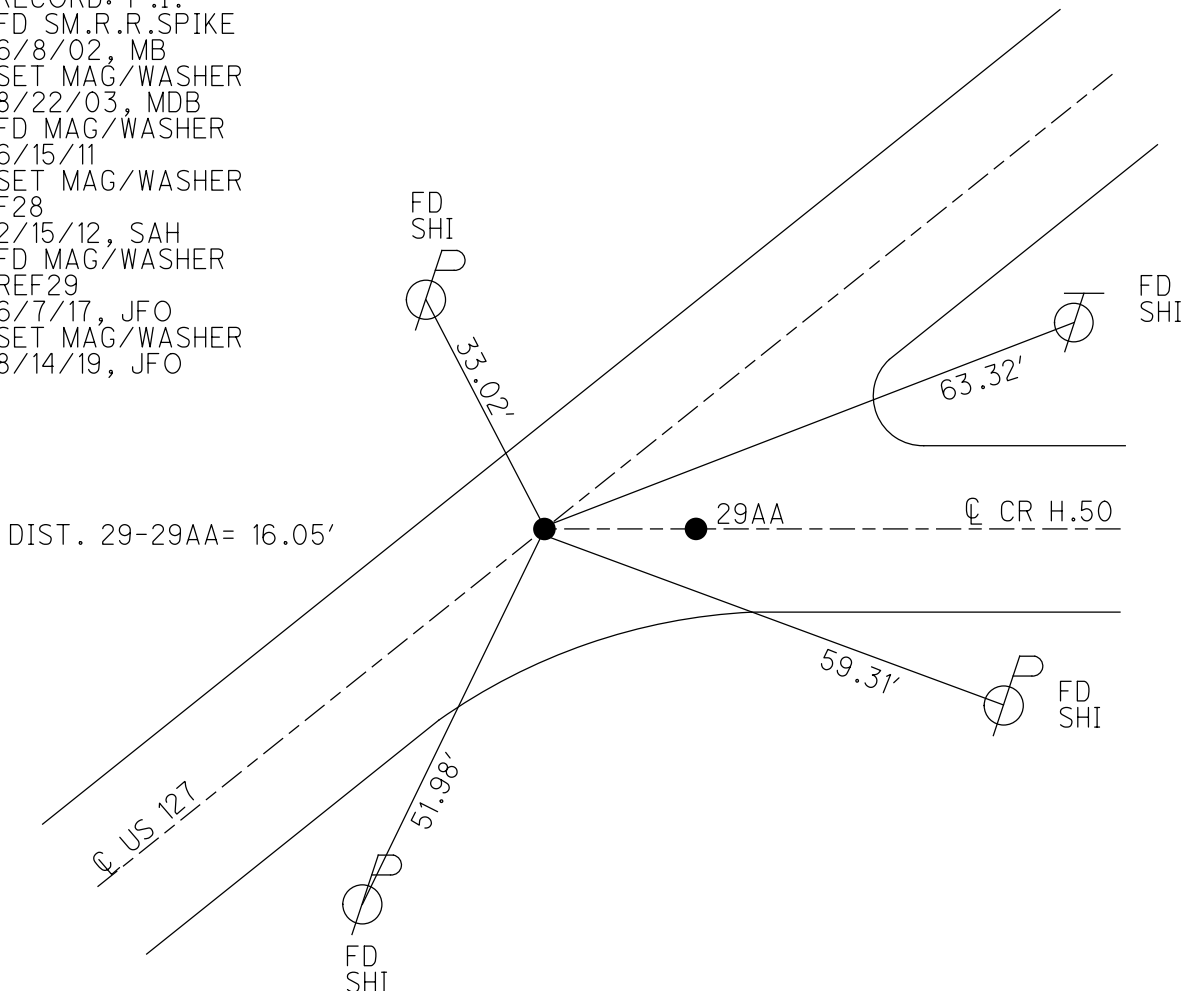
GEOID: 2012A

GRID: NORTHING: 687315.051

EASTING: 1420844.766



RECORD: P.I.
 FD SM.R.R.SPIKE
 6/8/02, MB
 SET MAG/WASHER
 8/22/03, MDB
 FD MAG/WASHER
 6/15/11
 SET MAG/WASHER
 F28
 2/15/12, SAH
 FD MAG/WASHER
 REF29
 6/7/17, JFO
 SET MAG/WASHER
 8/14/19, JFO



O.D.O.T. DISTRICT 2 SURVEY OFFICE (USE ONLY)

PERSONNEL

REFERENCE NO. 29 AA

SHEET 32 OF 56

NOTES RHOADES

DATE 4/9/19

ROUTE US 127

H.C. O'DONNELL

WEATHER SUNNY/WINDY

COUNTY WILLIAMS

R.C. RHOADES

TEMP. 50°

TOWNSHIP JEFFERSON

SECTION 27

DWG BY NASON PID 102821

T 7 N R 3 E

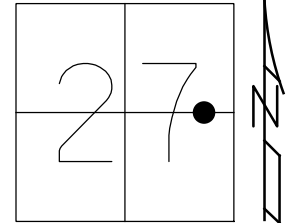
TYPE MONUMENT MAG/WASHER

ON SURFACE - ~~BELOW~~ ON

OFFSET CL PAVEMENT 11.3' ~~LT~~ : RT

- TO - EDGE PAVEMENT

STATION: 498+78



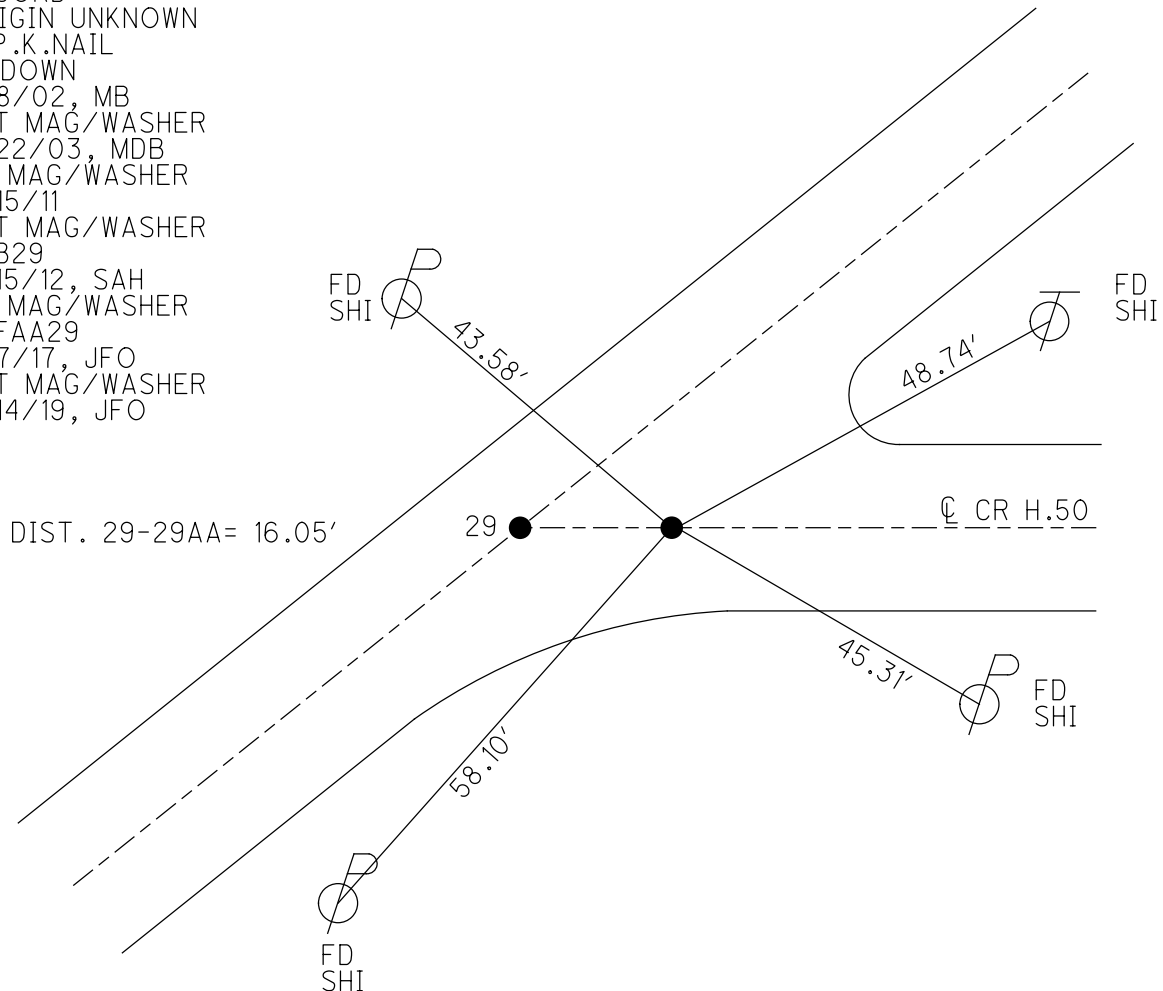
HORIZ.DATUM: NAD83(2011)

GEOID: 2012A

GRID: NORTHING: 687314.688

EASTING: 1420860.783

RECORD:
 ORIGIN UNKNOWN
 D P.K.NAIL
 2" DOWN
 6/8/02, MB
 SET MAG/WASHER
 8/22/03, MDB
 FD MAG/WASHER
 6/15/11
 SET MAG/WASHER
 FBB29
 2/15/12, SAH
 FD MAG/WASHER
 REFAA29
 6/7/17, JFO
 SET MAG/WASHER
 8/14/19, JFO



O.D.O.T. DISTRICT 2 SURVEY OFFICE (USE ONLY)

PERSONNEL

REFERENCE NO. 29 A

SHEET 33 OF 56

NOTES RHOADES

DATE 4/9/19

ROUTE US 127

H.C. O'DONNELL

WEATHER SUNNY/WINDY

COUNTY WILLIAMS

R.C. RHOADES

TEMP. 50°

TOWNSHIP JEFFERSON

DWG BY NASON PID 102821

SECTION 26

T 7 N R 3 E

TYPE MONUMENT MAG/WASHER

ON SURFACE - ~~BELOW~~ ON

OFFSET 0.5' LT : RT

11.6' TO RT EDGE PAVEMENT

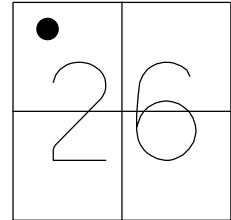
STATION: 526+02.05

HORZ. DATUM: NAD83(2011)

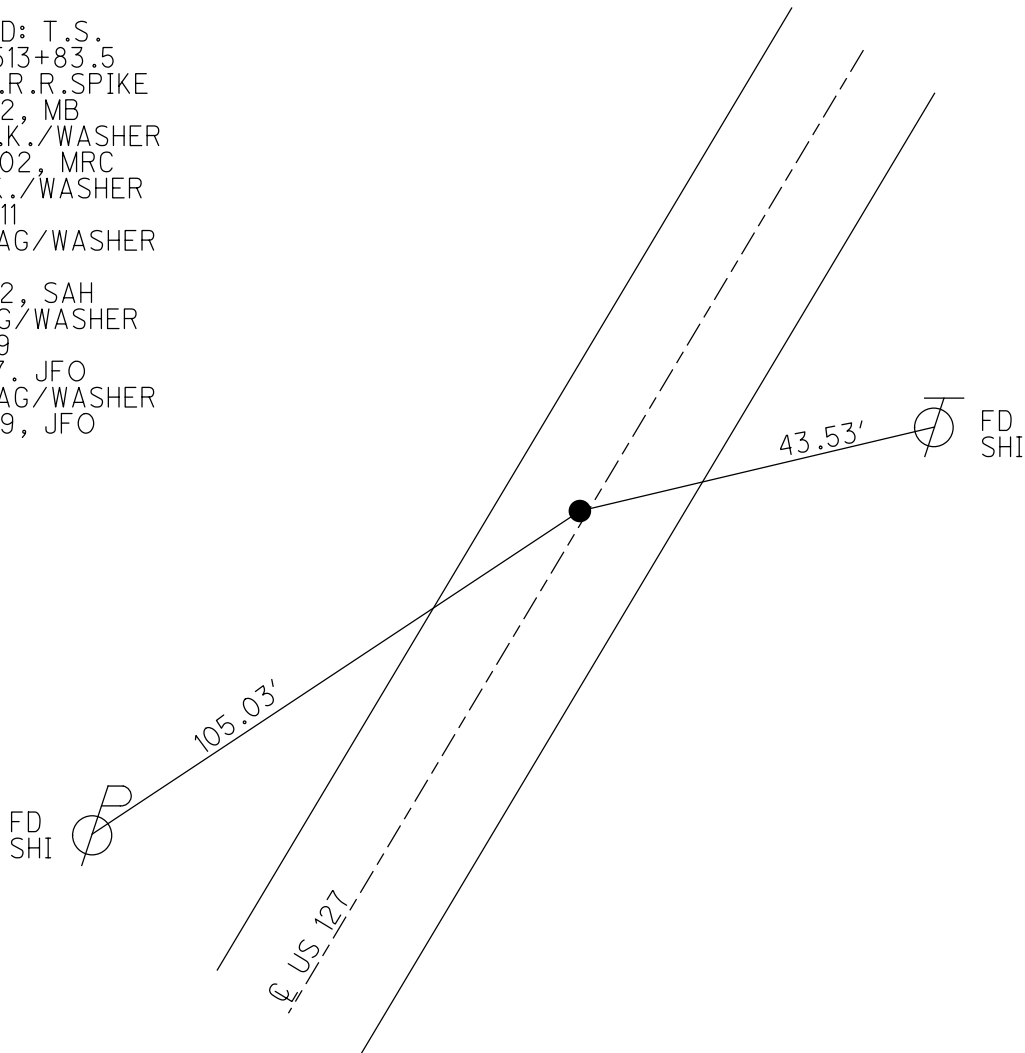
GEOID: 2012A

GRID: NORTHING: 689423.644

EASTING: 1422723.171



RECORD: T.S.
 STA. 513+83.5
 FD SM.R.R.SPIKE
 6/8/02, MB
 SET P.K./WASHER
 9/24/02, MRC
 FD P.K./WASHER
 6/20/11
 SET MAG/WASHER
 FA29
 2/16/12, SAH
 FD MAG/WASHER
 REFA29
 6/8/17, JFO
 SET MAG/WASHER
 8/14/19, JFO



O.D.O.T. DISTRICT 2 SURVEY OFFICE (USE ONLY)

PERSONNEL

REFERENCE NO. 29 B

SHEET 34 OF 56

NOTES RHOADES

DATE 4/9/19

ROUTE US 127

H.C. O'DONNELL

WEATHER SUNNY / WINDY

COUNTY WILLIAMS

R.C. RHOADES

TEMP. 50°

TOWNSHIP JEFFERSON

DWG BY NASON

PID 102821

SECTION 26

T 7 N R 3 E

TYPE MONUMENT MAG/WASHER

ON SURFACE - ~~BELOW~~ ON

OFFSET 0.2' LT : RT

10.8' TO RT EDGE PAVEMENT

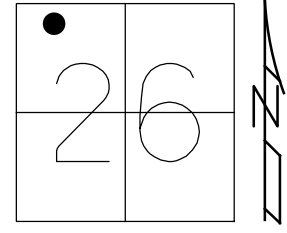
STATION: 529+52.05

HORZ. DATUM: NAD83(2011)

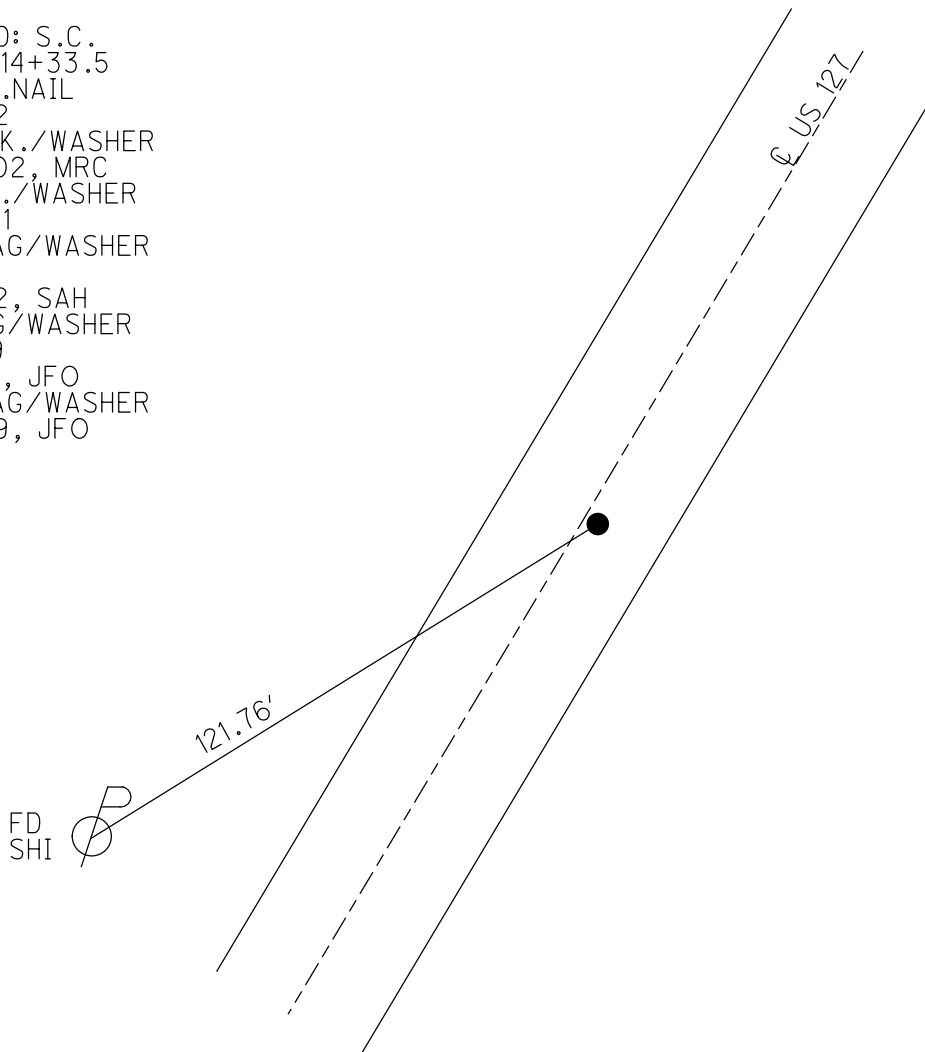
GEOID: 2012A

GRID: NORTHING: 689721.130

EASTING: 1422907.176



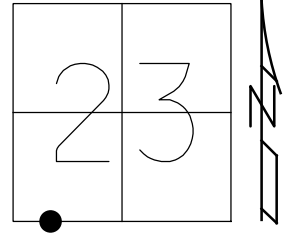
RECORD: S.C.
STA. 514+33.5
FD P.K.NAIL
6/8/02
SET P.K./WASHER
9/24/02, MRC
FD P.K./WASHER
6/20/11
SET MAG/WASHER
FB29
2/16/12, SAH
FD MAG/WASHER
REFB29
6/8/17, JFO
SET MAG/WASHER
8/14/19, JFO



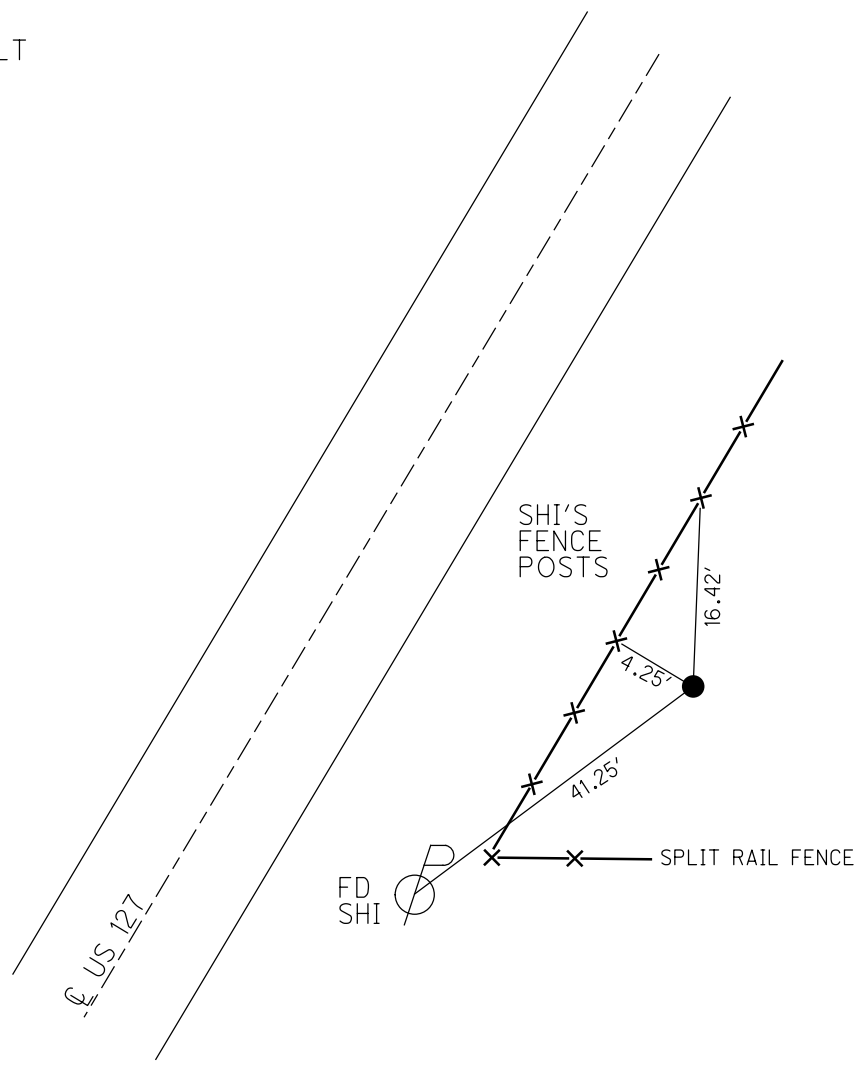
O.D.O.T. DISTRICT 2 SURVEY OFFICE (USE ONLY)

PERSONNEL _____ REFERENCE NO. 30 SHEET 35 OF 56
 NOTES CANTERBURY DATE 6/8/02 ROUTE US 127
 H.C. BARNHISEL WEATHER SUNNY COUNTY WILLIAMS
 R.C. MOSER TEMP. 75° TOWNSHIP JEFFERSON
 _____ SECTION 23
 DWG BY NASON PID 102821 T 7 N R 3 E

TYPE MONUMENT 3/4" IPIPE
 ON ~~SURFACE~~ - BELOW 4"
 OFFSET \odot PAVEMENT 53' ~~LT~~ : RT
±41' TO RT EDGE PAVEMENT
 STATION: 532+12.28
 HORZ.DATUM: NAD83(2011) GEOID: 2012A
 GRID: NORTHING: 689937.815 EASTING: 1423063.497



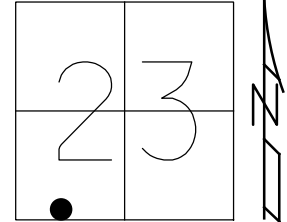
RECORD: P.I.
 STA. 519+99.99
 $\Delta = 15^\circ 31' 05.7''$ LT
 FD IPIPE
 4" DOWN
 6/8/02, MB
 FD 3/4" IPIPE
 SV30
 6/20/11, SAH
 FD 3/4" IPIPE
 4" DOWN
 REF30
 6/8/17, JFO



O.D.O.T. DISTRICT 2 SURVEY OFFICE (USE ONLY)

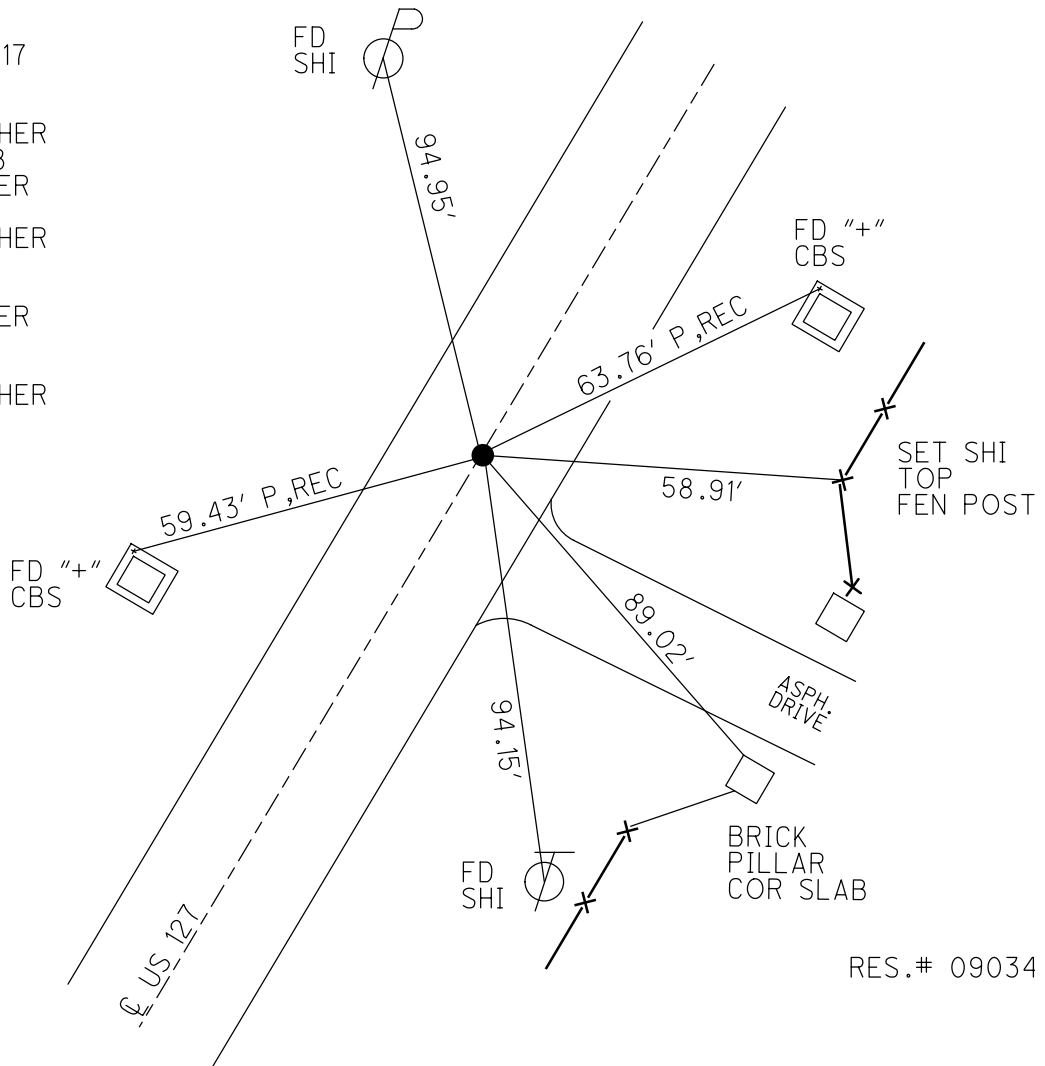
PERSONNEL _____ REFERENCE NO. 30 A SHEET 36 OF 56
 NOTES RHOADES DATE 4/9/19 ROUTE US 127
 H.C. O'DONNELL WEATHER SUNNY/WINDY COUNTY WILLIAMS
 R.C. RHOADES TEMP. 50° TOWNSHIP JEFFERSON
 DWG BY NASON PID 102821 SECTION 23
 T 7 N R 3 E

TYPE MONUMENT MAG/WASHER
 ON SURFACE - ~~BELOW~~ ON
 OFFSET ☐ PAVEMENT 0.2' ~~ET~~ : RT
11.9' TO RT EDGE PAVEMENT
 STATION: 534+69.32



HORIZ.DATUM: NAD83(2011) GEOID: 2012A
 GRID: NORTHING: 690203.734 EASTING: 1423087.490

RECORD: P.T.
 STA. 520+50.17
 FD P.K.NAIL
 6/8/02, MB
 SET MAG/WASHER
 8/22/03, MDB
 FD MAG/WASHER
 6/20/11
 SET MAG/WASHER
 FA30
 2/16/12, SAH
 FD MAG/WASHER
 REFA30
 6/8/17, JFO
 SET MAG/WASHER
 8/14/19, JFO



RES.# 09034

O.D.O.T. DISTRICT 2 SURVEY OFFICE (USE ONLY)

PERSONNEL

REFERENCE NO. 30 B

SHEET 37 OF 56

NOTES RHOADES

DATE 4/9/19

ROUTE US 127

H.C. O'DONNELL

WEATHER SUNNY/WINDY

COUNTY WILLIAMS

R.C. RHOADES

TEMP. 50°

TOWNSHIP JEFFERSON

DWG BY NASON

PID 102821

SECTION 23

T 7 N R 3 E

TYPE MONUMENT MAG/WASHER

ON SURFACE - ~~BELOW~~ ON

OFFSET Q PAVEMENT 0.3' LT : ~~RT~~

12.8' TO RT EDGE PAVEMENT

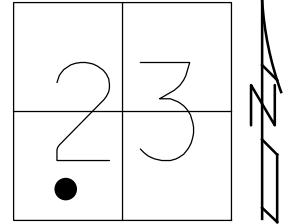
STATION: 538+19.32

HORZ. DATUM: NAD83(2011)

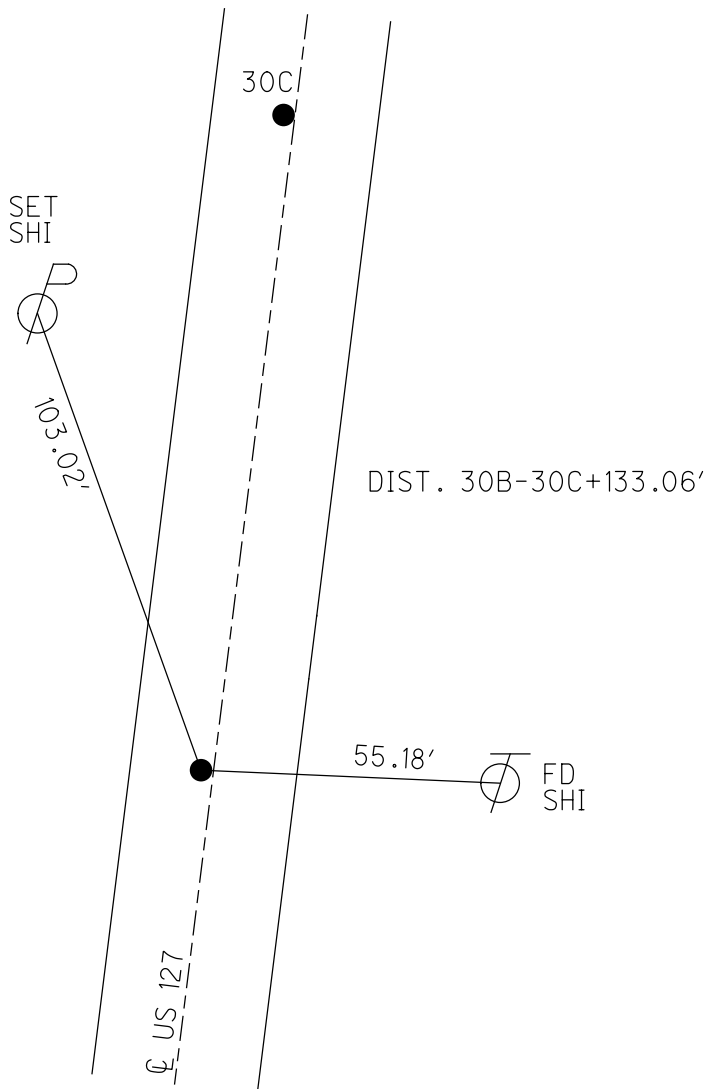
GEOID: 2012A

GRID: NORTHING: 690548.901

EASTING: 1423143.642



RECORD: S.T.
 STA. 526+00.17
 FD SM.R.R.SPIKE
 6/8/02, MB
 SET MAG/WASHER
 9/15/03, MDB
 FD P.K./WASHER
 6/20/11
 SET MAG/WASHER
 FB30
 2/16/12, SAH
 FD MAG/WASHER
 REFB30
 6/8/17, JFO
 SET MAG/WASHER
 8/14/19, JFO



O.D.O.T. DISTRICT 2 SURVEY OFFICE (USE ONLY)

PERSONNEL

REFERENCE NO. 30 C

SHEET 38 OF 56

NOTES RHOADES DATE 4/9/19
 H.C. O'DONNELL WEATHER SUNNY/WINDY
 R.C. RHOADES TEMP. 50°

ROUTE US 127
 COUNTY WILLIAMS
 TOWNSHIP JEFFERSON
 SECTION 23
 T 7 N R 3 E

DWG BY NASON PID 102821

TYPE MONUMENT MAG/WASHER

ON SURFACE - ~~BELOW~~ ON

OFFSET 0.8' PAVEMENT LT : RT

12.6' TO RT EDGE PAVEMENT

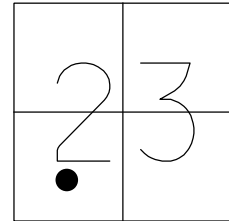
STATION: 539+52.60

HORZ.DATUM: NAD83(2011)

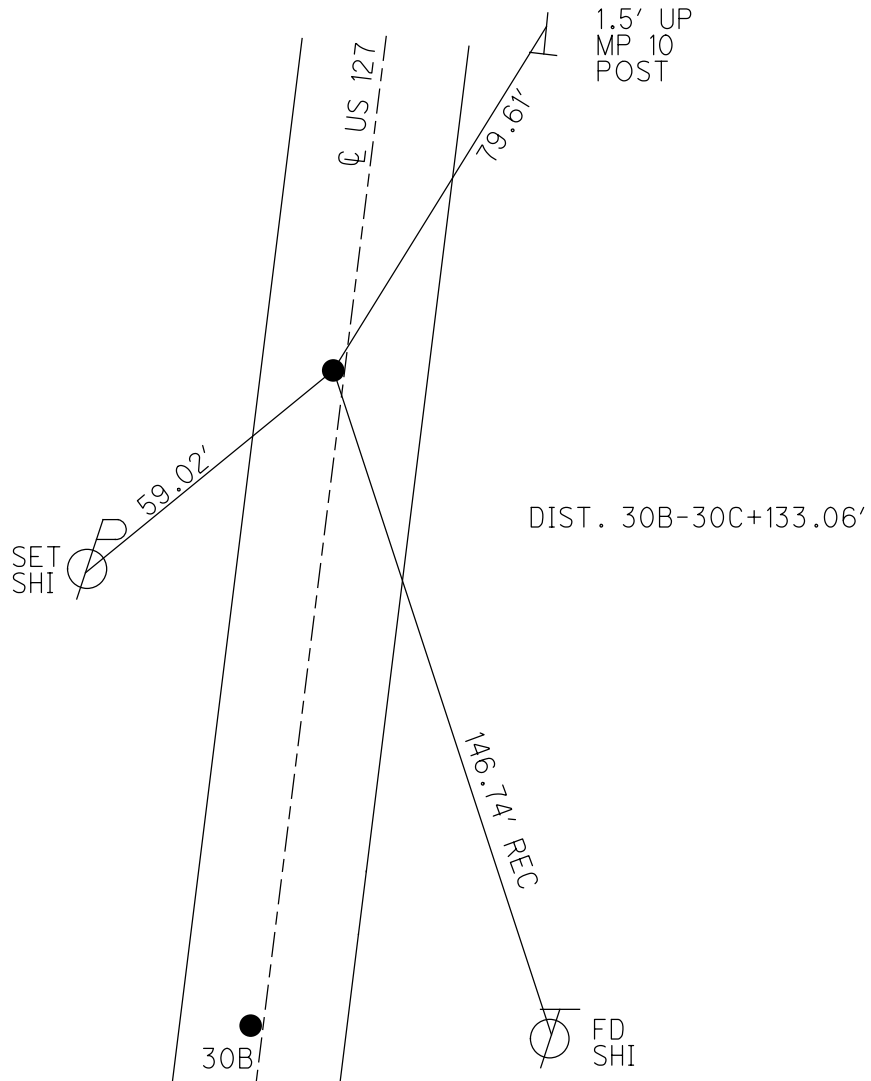
GEOID: 2012A

GRID: NORTHING: 690680.766

EASTING: 1423161.072



RECORD: T.S.
 STA. 527+33.37
 FD P.K.NAIL
 6/8/02, MC
 SET MAG/WASHER
 9/15/03, MDB
 FD MAG/WASHER
 6/20/11
 SET MAG/WASHER
 FC30
 2/17/12, SAH
 FD MAG/WASHER
 REFC30
 6/8/17, JFO
 SET MAG/WASHER
 8/14/19, JFO



O.D.O.T. DISTRICT 2 SURVEY OFFICE (USE ONLY)

PERSONNEL _____

REFERENCE NO. 30 D

SHEET 39 OF 56

NOTES RHOADES

DATE 4/9/19

ROUTE US 127

H.C. O'DONNELL

WEATHER SUNNY/WINDY

COUNTY WILLIAMS

R.C. RHOADES

TEMP. 50°

TOWNSHIP JEFFERSON

DWG BY NASON PID 102821

SECTION 23

T 7 N R 3 E

TYPE MONUMENT MAG/WASHER

ON SURFACE - ~~BELOW~~ ON

OFFSET ☉ PAVEMENT 1.0' LT : ~~RT~~

12.3' TO LT EDGE PAVEMENT

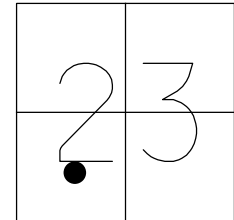
STATION: 543+52.60

HORZ. DATUM: NAD83(2011)

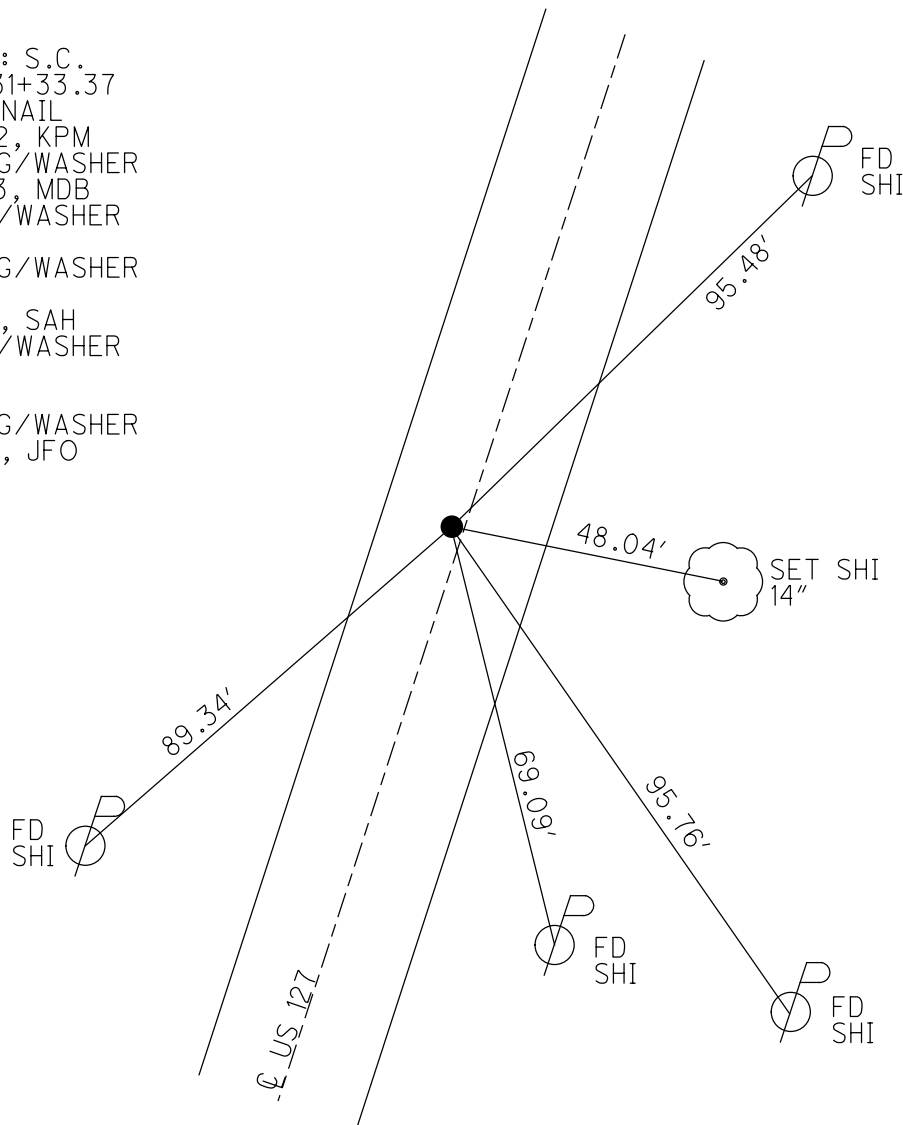
GEOID: 2012A

GRID: NORTHING: 691072.404

EASTING: 1423240.623



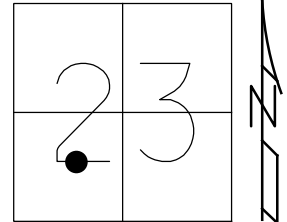
RECORD: S.C.
 STA. 531+33.37
 FD P.K.NAIL
 6/10/02, KPM
 SET MAG/WASHER
 9/15/03, MDB
 FD MAG/WASHER
 6/20/11
 SET MAG/WASHER
 FD30
 2/17/12, SAH
 FD MAG/WASHER
 REFD30
 6/8/17
 SET MAG/WASHER
 8/14/19, JFO



O.D.O.T. DISTRICT 2 SURVEY OFFICE (USE ONLY)

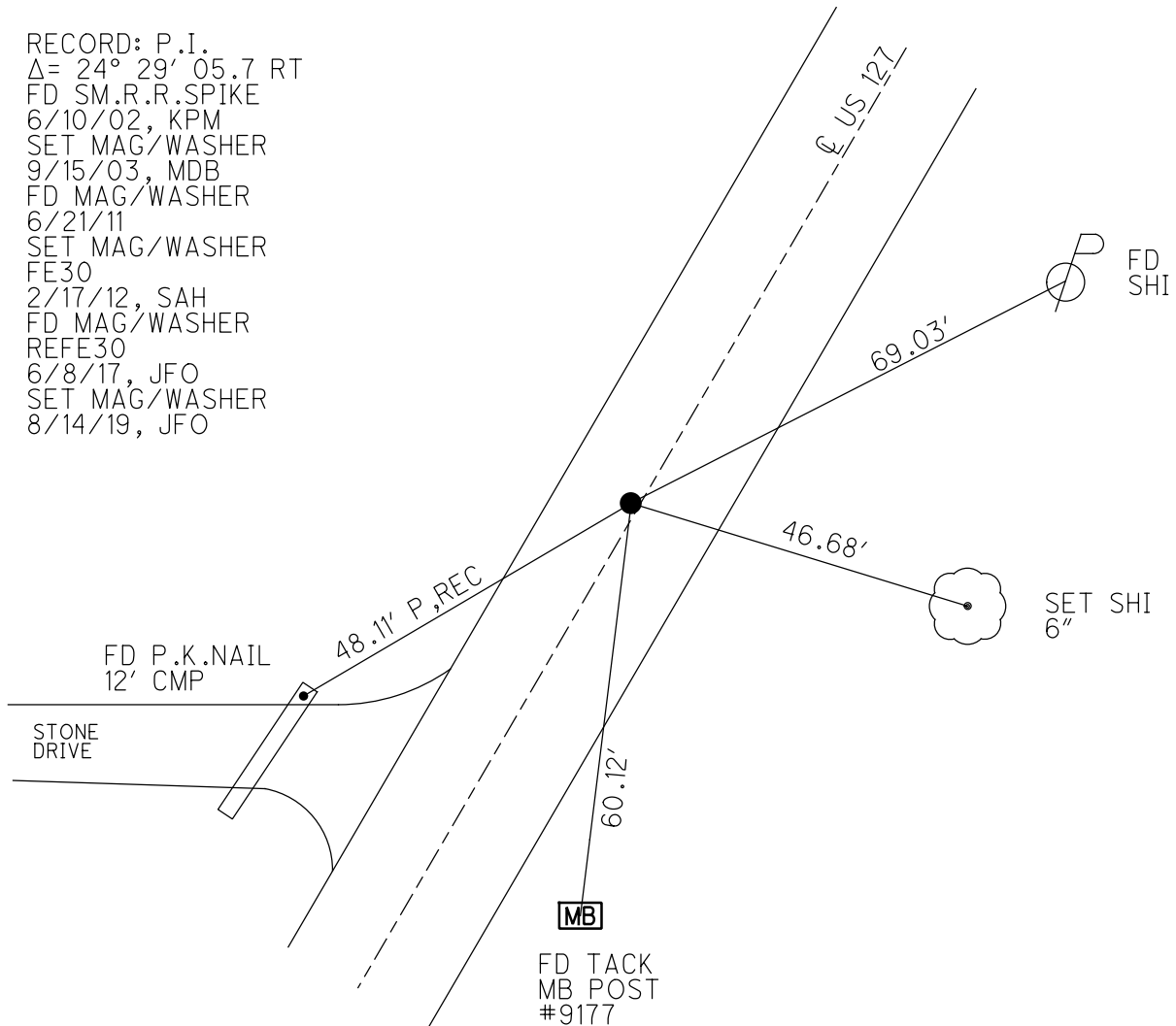
PERSONNEL _____ REFERENCE NO. 30 E SHEET 40 OF 56
 NOTES RHOADES DATE 4/10/19 ROUTE US 127
 H.C. O'DONNELL WEATHER SUNNY COUNTY WILLIAMS
 R.C. RHOADES TEMP. 40° TOWNSHIP JEFFERSON
 DWG BY NASON PID 102821 SECTION 23
 T 7 N R 3 E

TYPE MONUMENT MAG/WASHER
 ON SURFACE - ~~BELOW~~ ON
 OFFSET 1.0' LT : RT
12.2' TO RT EDGE PAVEMENT
 STATION: 545+59.8



HORZ.DATUM: NAD83(2011) GEOID: 2012A
 GRID: NORTHING: 691259.666 EASTING: 1423330.817

RECORD: P.I.
 $\Delta = 24^\circ 29' 05.7$ RT
 FD SM.R.R.SPIKE
 6/10/02, KPM
 SET MAG/WASHER
 9/15/03, MDB
 FD MAG/WASHER
 6/21/11
 SET MAG/WASHER
 FE30
 2/17/12, SAH
 FD MAG/WASHER
 REFE30
 6/8/17, JFO
 SET MAG/WASHER
 8/14/19, JFO



O.D.O.T. DISTRICT 2 SURVEY OFFICE (USE ONLY)

PERSONNEL

REFERENCE NO. 30 F

SHEET 41 OF 56

NOTES RHOADES

DATE 4/10/19

ROUTE US 127

H.C. O'DONNELL

WEATHER PTLY CLOUDY

COUNTY WILLIAMS

R.C. RHOADES

TEMP. 40°

TOWNSHIP JEFFERSON

DWG BY NASON

PID 102821

SECTION 23

T 7 N R 3 E

TYPE MONUMENT MAG/WASHER

ON SURFACE - ~~BELOW~~ ON

OFFSET 0.5' LT : RT

12.0' TO RT EDGE PAVEMENT

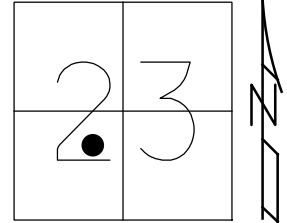
STATION: 547+60.68

HORIZ.DATUM: NAD83(2011)

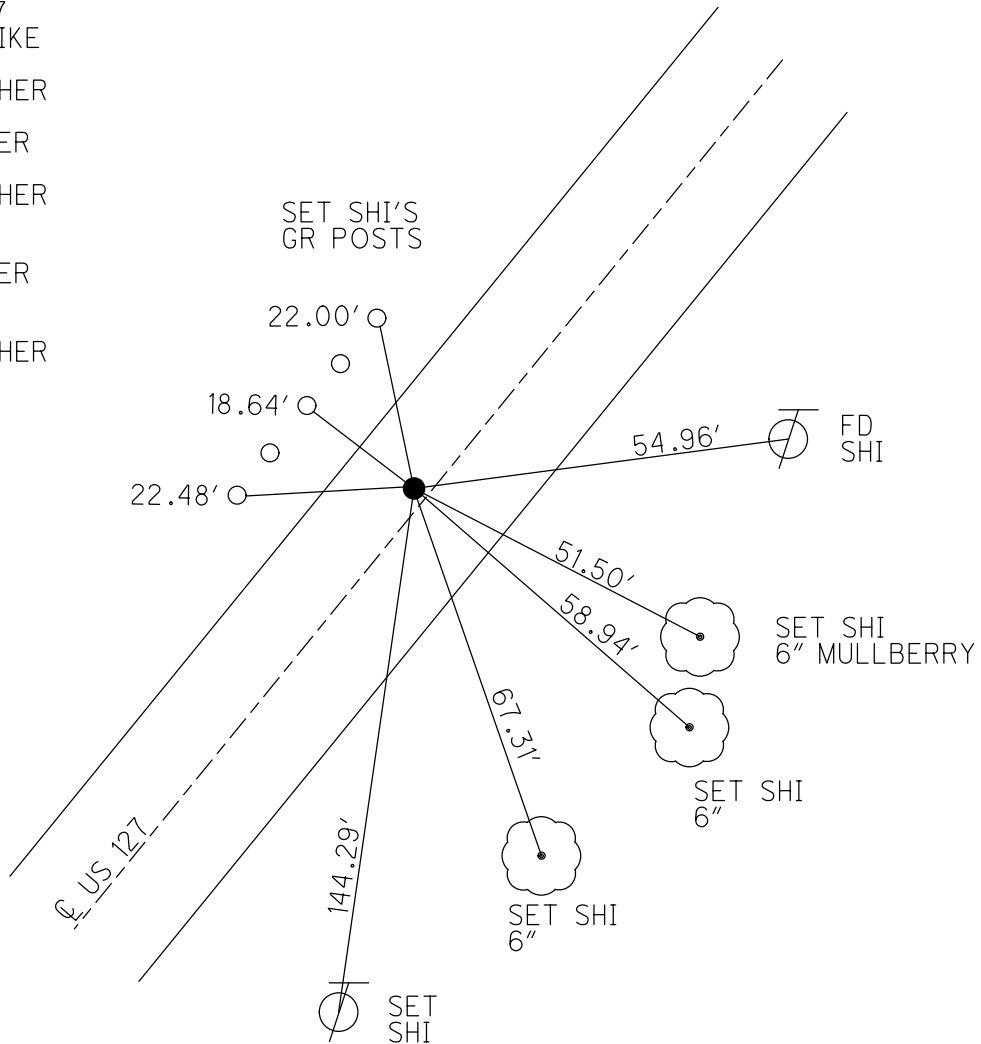
GEOID: 2012A

GRID: NORTHING: 691416.755

EASTING: 1423453.303



RECORD: C.S.
 STA. 535+41.7
 FD SM.R.R.SPIKE
 6/10/02, KPM
 SET MAG/WASHER
 9/15/03, MDB
 FD MAG/WASHER
 6/21/11
 SET MAG/WASHER
 FF30
 2/17/12, SAH
 FD MAG/WASHER
 REFF30
 6/8/17, JFO
 SET MAG/WASHER
 8/14/19, JFO



O.D.O.T. DISTRICT 2 SURVEY OFFICE (USE ONLY)

PERSONNEL

REFERENCE NO. 30 G

SHEET 42 OF 56

NOTES RHOADES DATE 4/10/19
 H.C. O'DONNELL WEATHER PTLY CLOUDY
 R.C. RHOADES TEMP. 40°

ROUTE US 127
 COUNTY WILLIAMS
 TOWNSHIP JEFFERSON
 SECTION 23
 T 7 N R 3 E

DWG BY NASON PID 102821

TYPE MONUMENT MAG/WASHER

ON SURFACE - ~~BELOW~~ ON

OFFSET ϕ PAVEMENT 0.7' LT : ~~RT~~

12.0' TO RT EDGE PAVEMENT

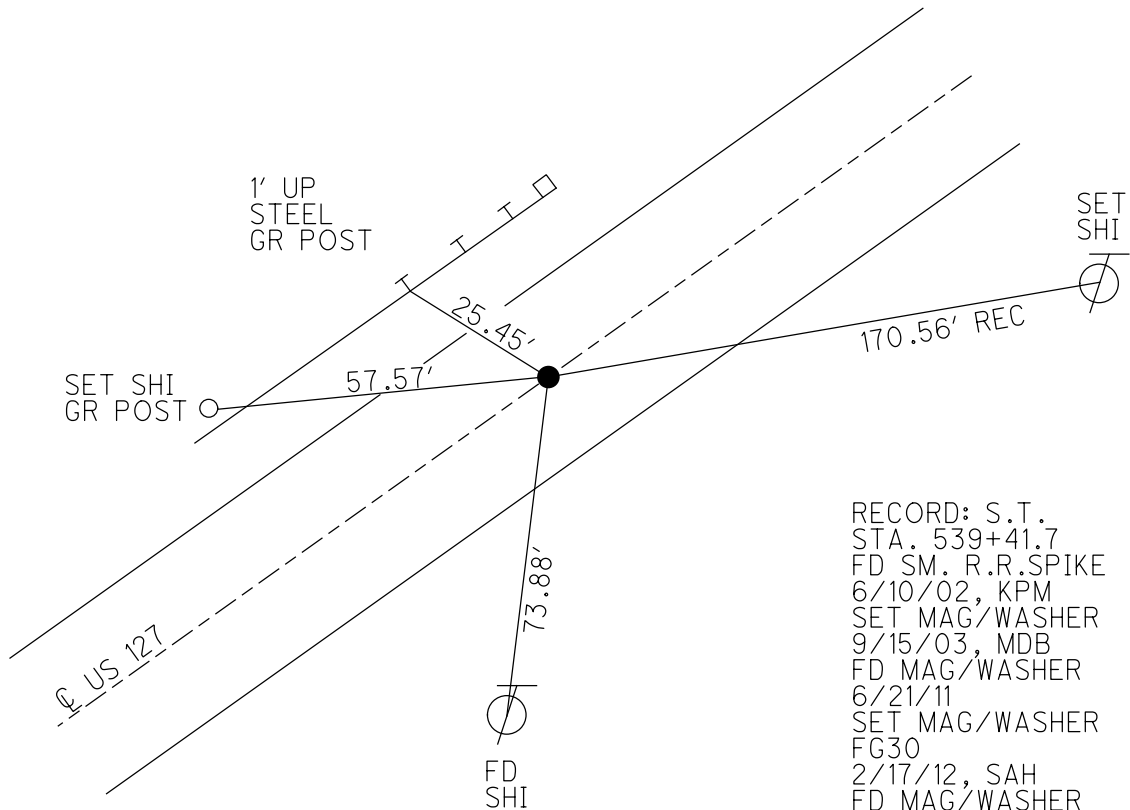
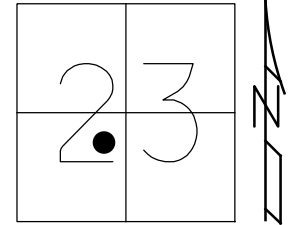
STATION: 551+60.68

HORIZ.DATUM: NAD83(2011)

GEOID: 2012A

GRID: NORTHING: 691662.862

EASTING: 1423767.564

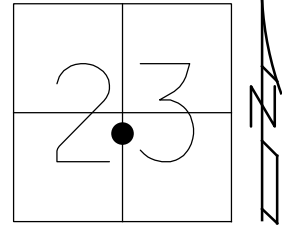


RECORD: S.T.
 STA. 539+41.7
 FD SM. R.R.SPIKE
 6/10/02, KPM
 SET MAG/WASHER
 9/15/03, MDB
 FD MAG/WASHER
 6/21/11
 SET MAG/WASHER
 FG30
 2/17/12, SAH
 FD MAG/WASHER
 REFG30
 6/8/17, JFO
 SET MAG/WASHER
 8/14/19, JFO

O.D.O.T. DISTRICT 2 SURVEY OFFICE (USE ONLY)

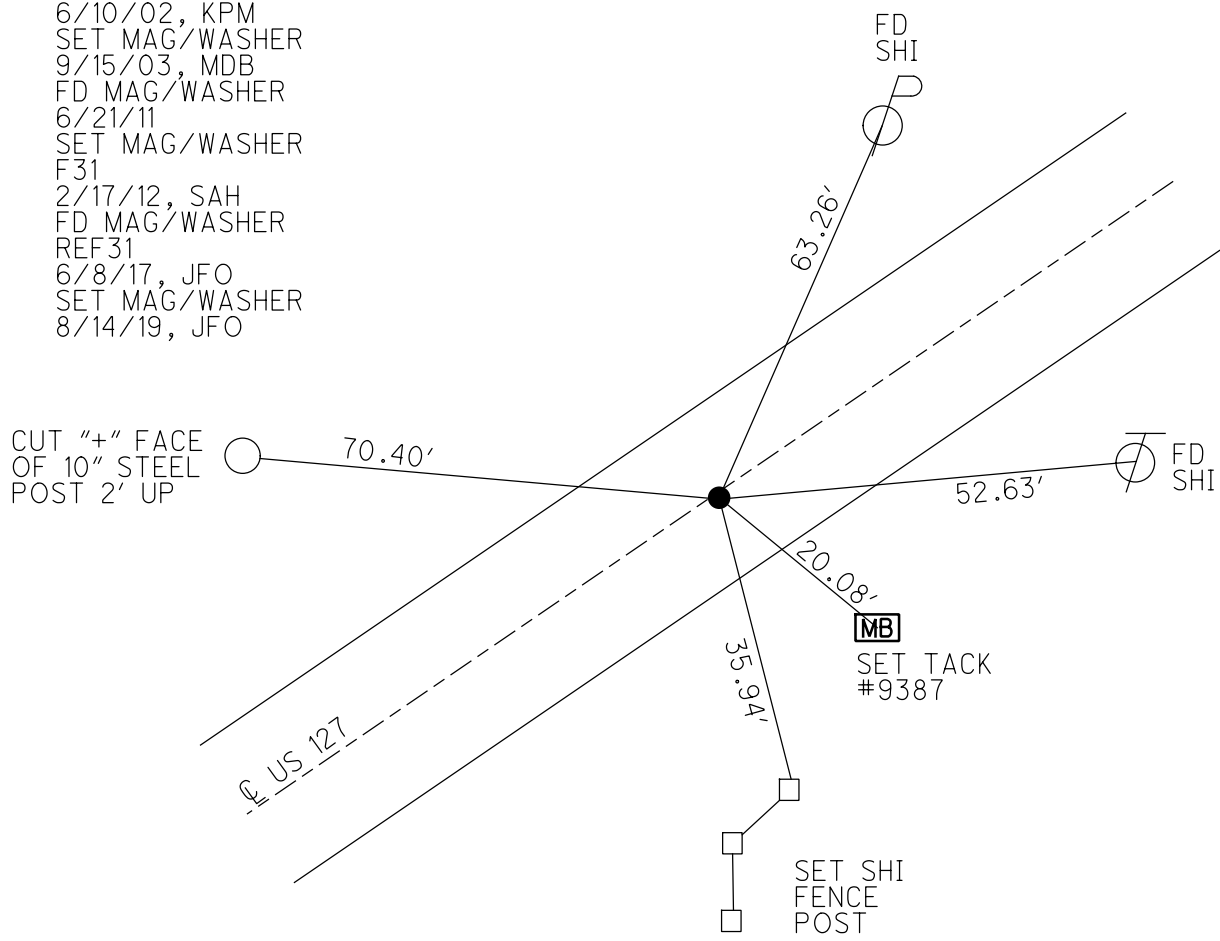
PERSONNEL _____ REFERENCE NO. 31 SHEET 43 OF 56
 NOTES RHOADES DATE 4/10/19 ROUTE US 127
 H.C. O'DONNELL WEATHER PTLY CLOUDY COUNTY WILLIAMS
 R.C. RHOADES TEMP. 40° TOWNSHIP JEFFERSON
 DWG BY NASON PID 102821 SECTION 23
 T 7 N R 3 E

TYPE MONUMENT MAG/WASHER
 ON SURFACE - ~~BELOW~~ ON _____
 OFFSET 0.5' LT : ~~RT~~
12.0' TO RT EDGE PAVEMENT
 STATION: 560+73.84



HORZ.DATUM: NAD83(2011) GEOID: 2012A
 GRID: NORTHING: 692174.281 EASTING: 1424524.766

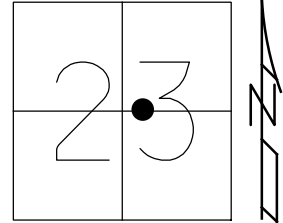
RECORD: P.O.T
 STA. 548+55.7
 FD P.K.NAIL
 6/10/02, KPM
 SET MAG/WASHER
 9/15/03, MDB
 FD MAG/WASHER
 6/21/11
 SET MAG/WASHER
 F31
 2/17/12, SAH
 FD MAG/WASHER
 REF31
 6/8/17, JFO
 SET MAG/WASHER
 8/14/19, JFO



O.D.O.T. DISTRICT 2 SURVEY OFFICE (USE ONLY)

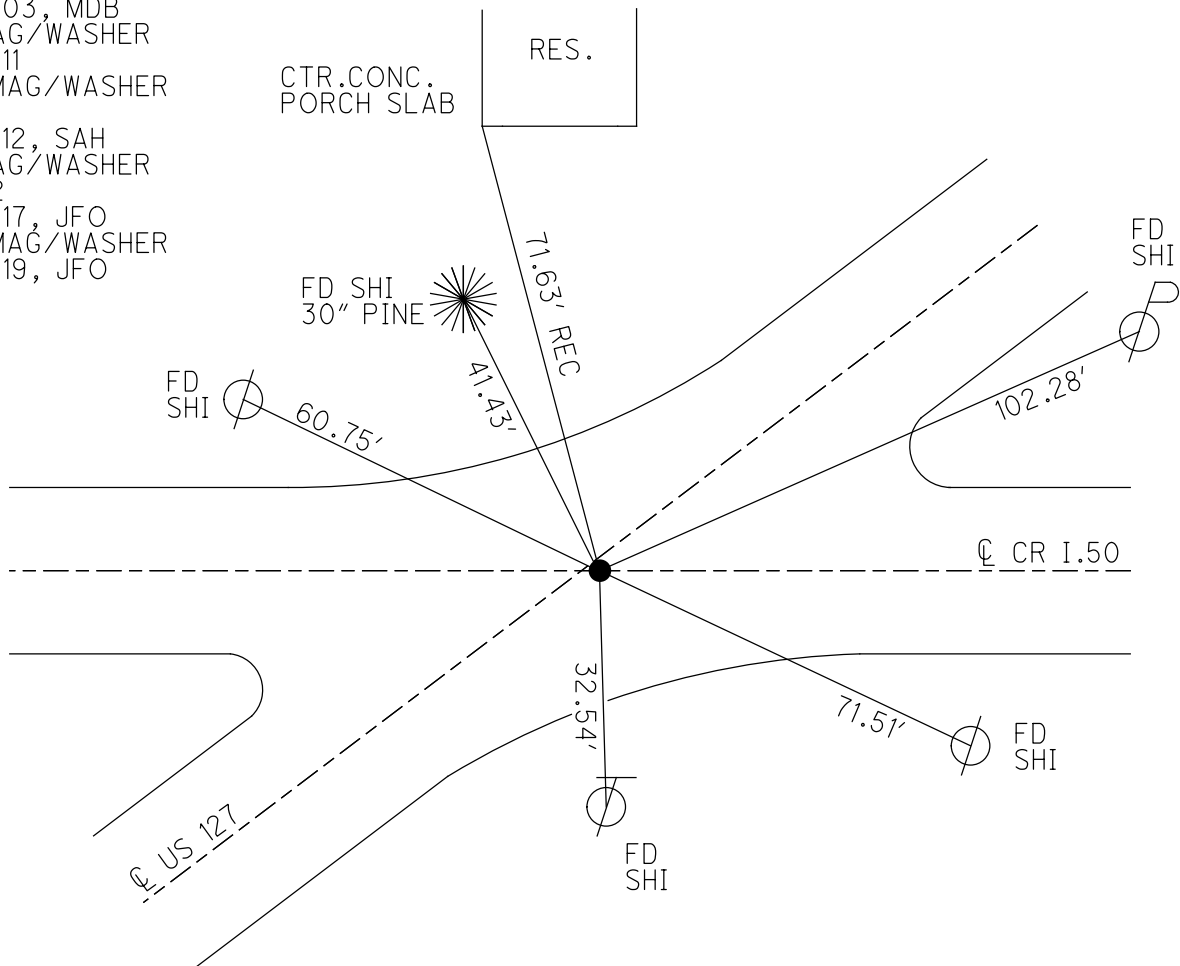
PERSONNEL _____ REFERENCE NO. 32 SHEET 44 OF 56
 NOTES RHOADES DATE 4/10/19 ROUTE US 127
 H.C. O'DONNELL WEATHER PTLY CLOUDY COUNTY WILLIAMS
 R.C. RHOADES TEMP. 40° TOWNSHIP JEFFERSON
 DWG BY NASON PID 102821 SECTION 23
 T 7 N R 3 E

TYPE MONUMENT MAG/WASHER
 ON SURFACE - ~~BELOW~~ ON _____
 OFFSET \odot PAVEMENT 1.0' \overline{L} : RT
 - TO - EDGE PAVEMENT
 STATION: 566+18.39



HORZ.DATUM: NAD83(2011) GEOID: 2012A
 GRID: NORTHING: 692479.021 EASTING: 1424976.066

RECORD: P.I.
 FD P.K.NAIL
 6/10/02, KPM
 SET MAG/WASHER
 9/15/03, MDB
 FD MAG/WASHER
 6/21/11
 SET MAG/WASHER
 F32
 2/17/12, SAH
 FD MAG/WASHER
 REF32
 6/12/17, JFO
 SET MAG/WASHER
 8/14/19, JFO



O.D.O.T. DISTRICT 2 SURVEY OFFICE (USE ONLY)

PERSONNEL

REFERENCE NO. 32 A

SHEET 45 OF 56

NOTES RHOADES

DATE 4/10/19

ROUTE US 127

H.C. O'DONNELL

WEATHER PTLY CLOUDY

COUNTY WILLIAMS

R.C. RHOADES

TEMP. 40°

TOWNSHIP JEFFERSON

DWG BY NASON

PID 102821

SECTION 23

T 7 N R 3 E

TYPE MONUMENT MAG/WASHER

ON SURFACE - ~~BELOW~~ ON

OFFSET Q PAVEMENT ON LT : RT

10.6' TO RT EDGE PAVEMENT

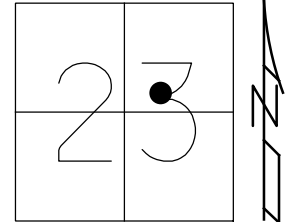
STATION: 572+52.97

HORZ.DATUM: NAD83(2011)

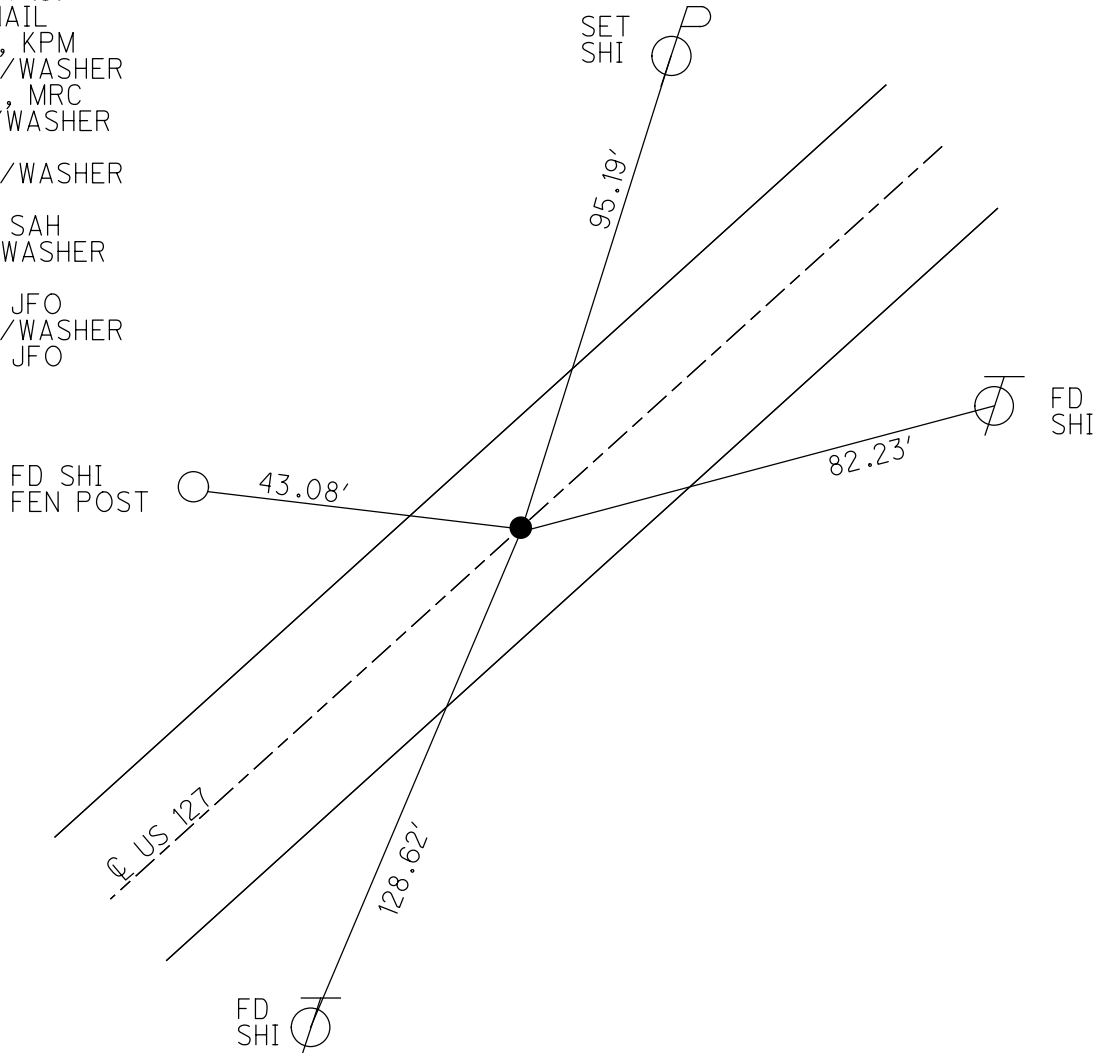
GEOID: 2012A

GRID: NORTHING: 692862.335

EASTING: 1425481.800



RECORD: P.I.
 FD P.K.NAIL
 6/10/02, KPM
 SET MAG/WASHER
 9/24/03, MRC
 FD P.K./WASHER
 6/21/11
 SET MAG/WASHER
 FA32
 2/17/12, SAH
 FD MAG/WASHER
 REFA32
 6/12/17, JFO
 SET MAG/WASHER
 8/14/19, JFO



O.D.O.T. DISTRICT 2 SURVEY OFFICE (USE ONLY)

PERSONNEL

REFERENCE NO. 33

SHEET 46 OF 56

NOTES RHOADES

DATE 4/10/19

ROUTE US 127

H.C. O'DONNELL

WEATHER PTLY CLOUDY

COUNTY WILLIAMS

R.C. RHOADES

TEMP. 40°

TOWNSHIP JEFFERSON

DWG BY NASON PID 102821

SECTION 23

T 7 N R 3 E

TYPE MONUMENT MAG/WASHER

ON SURFACE - ~~BELOW~~ ON

OFFSET ☉ PAVEMENT ON LT : RT

10.6' TO RT EDGE PAVEMENT 2' SW OF ☉ N.

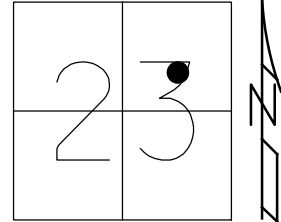
STATION: 577+54.83

HORIZ.DATUM: NAD83(2011)

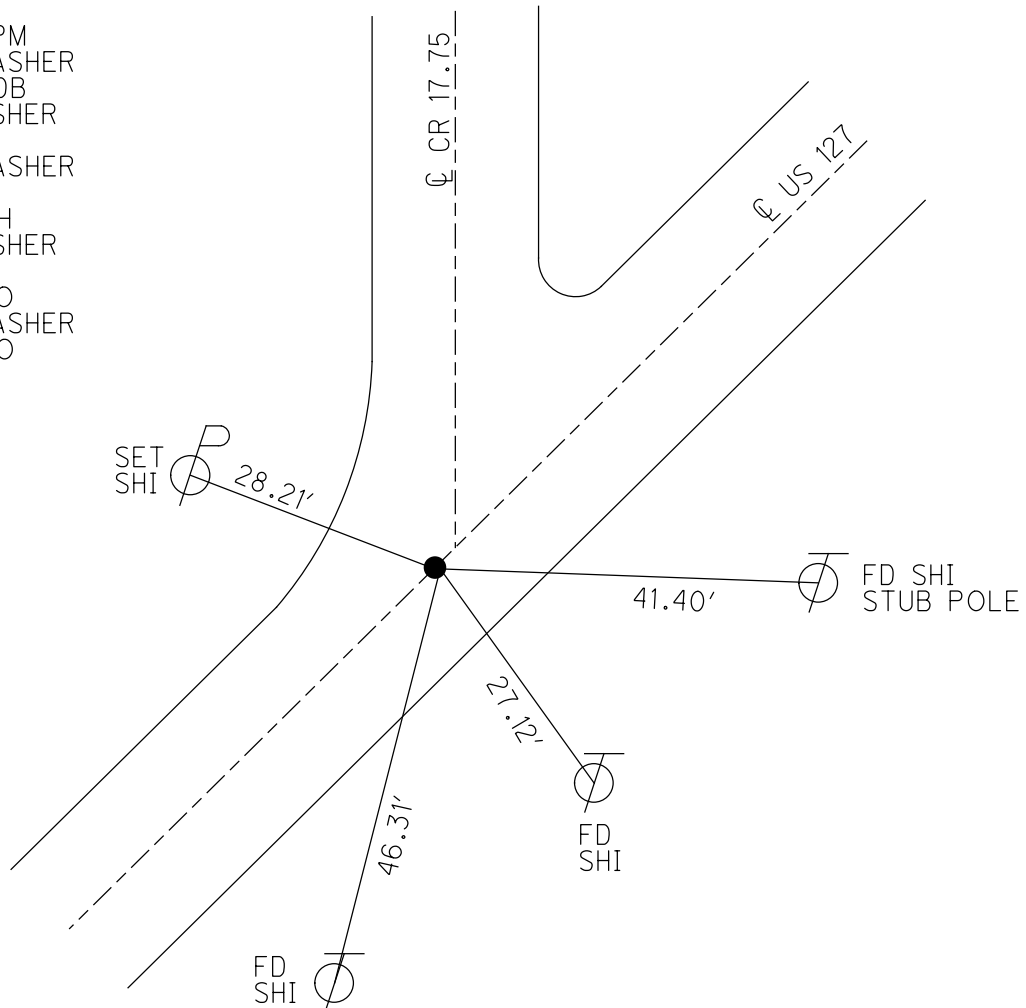
GEOID: 2012A

GRID: NORTHING: 693192.014

EASTING: 1425860.173



RECORD:
 FD P.K.NAIL
 6/10/02, KPM
 SET MAG/WASHER
 9/15/03, MDB
 FD MAG/WASHER
 6/21/11
 SET MAG/WASHER
 F33
 2/17/12, SAH
 FD MAG/WASHER
 REF33
 6/12/17, JFO
 SET MAG/WASHER
 8/15/19, JFO



O.D.O.T. DISTRICT 2 SURVEY OFFICE (USE ONLY)

PERSONNEL

REFERENCE NO. 33 A

SHEET 47 OF 56

NOTES RHOADES

DATE 4/10/19

ROUTE US 127

H.C. O'DONNELL

WEATHER PTLY CLOUDY

COUNTY WILLIAMS

R.C. RHOADES

TEMP. 40°

TOWNSHIP JEFFERSON

DWG BY NASON PID 102821

SECTION 23

T 7 N R 3 E

TYPE MONUMENT MAG/WASHER

ON SURFACE - ~~BELOW~~ ON

OFFSET ☑ PAVEMENT ON LT : RT

10.3' TO RT EDGE PAVEMENT

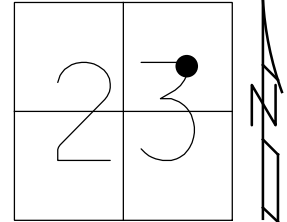
STATION: 583+58.14

HORIZ.DATUM: NAD83(2011)

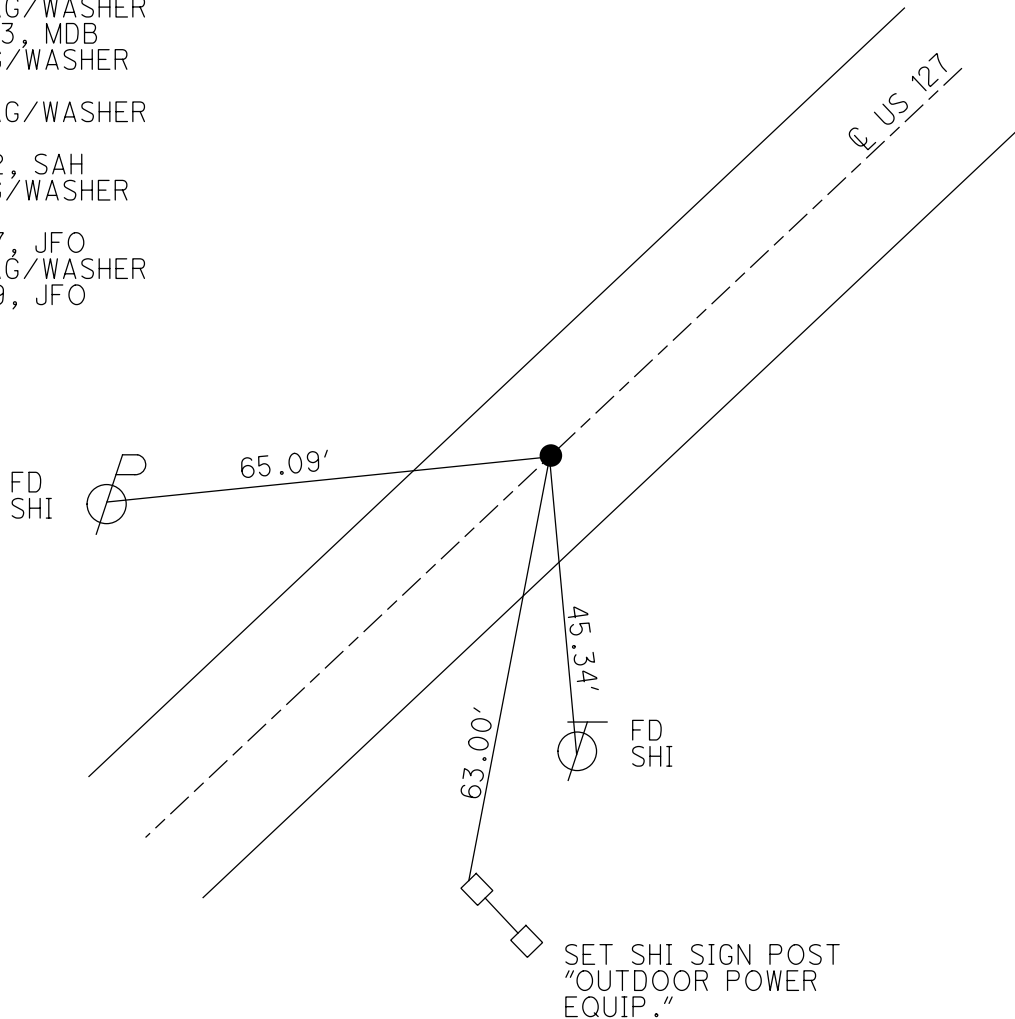
GEOID: 2012A

GRID: NORTHING: 693617.832

EASTING: 1426287.570



RECORD:
 SET MAG/WASHER
 9/15/03, MDB
 FD MAG/WASHER
 6/21/11
 SET MAG/WASHER
 FA33
 2/17/12, SAH
 FD MAG/WASHER
 REFA33
 6/12/17, JFO
 SET MAG/WASHER
 8/15/19, JFO



O.D.O.T. DISTRICT 2 SURVEY OFFICE (USE ONLY)

PERSONNEL _____ REFERENCE NO. 33 B SHEET 48 OF 56

NOTES RHOADES DATE 4/10/19 ROUTE US 127
 H.C. O'DONNELL WEATHER PTLY CLOUDY COUNTY WILLIAMS
 R.C. RHOADES TEMP. 40° TOWNSHIP JEFFERSON
 SECTION 24

DWG BY NASON PID 102821 T 7 N R 3 E

TYPE MONUMENT MAG/WASHER

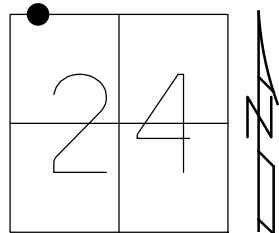
ON SURFACE - ~~BELOW~~ ON _____

OFFSET \odot PAVEMENT 3.0' LT : ~~RT~~
13.6' TO RT EDGE PAVEMENT

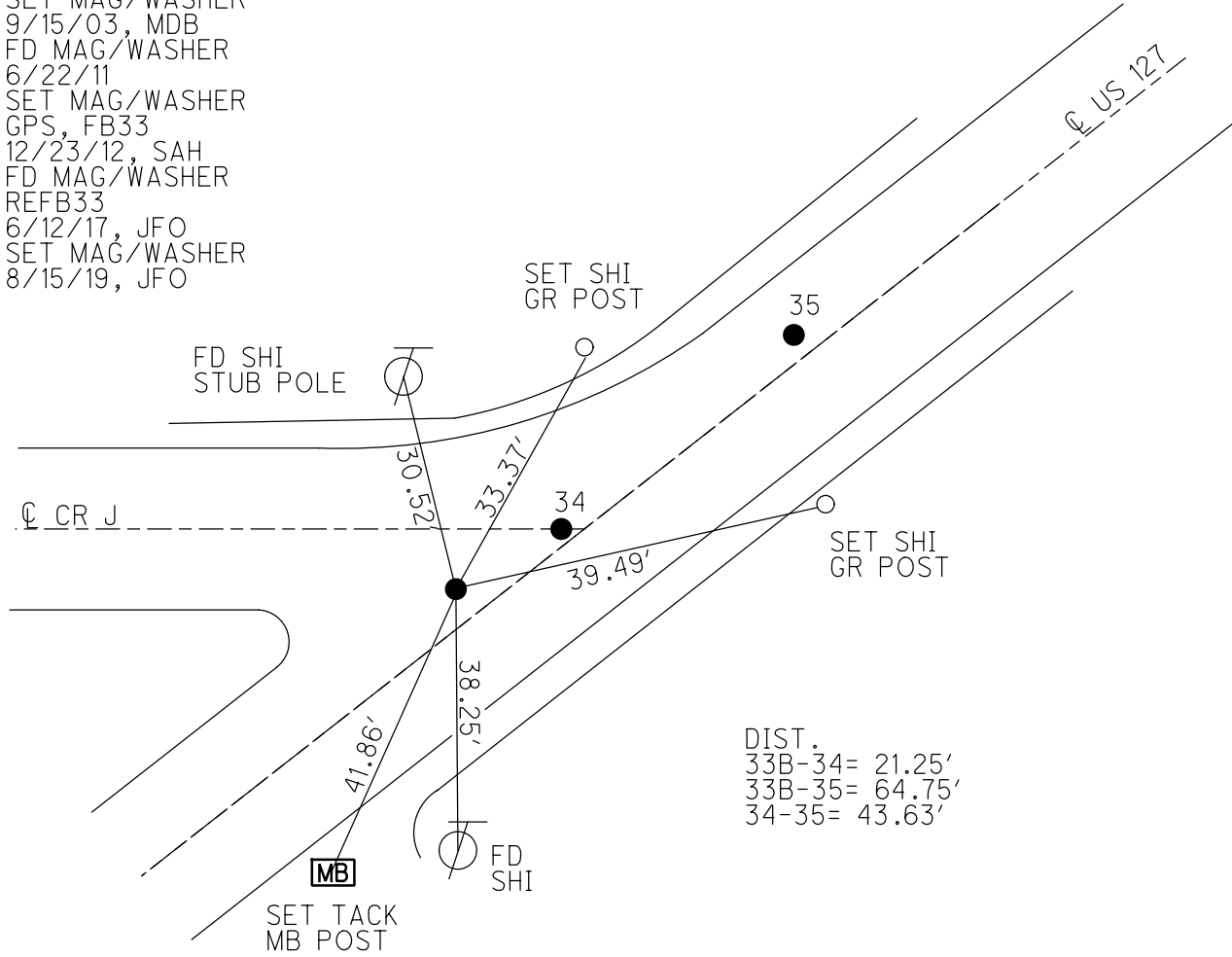
STATION: 604+50.83

HORZ.DATUM: NAD83(2011) GEOID: 2012A

GRID: NORTHING: 695023.018 EASTING: 1427830.518



RECORD:
 FD P.K.SHANK
 6/10/02, KPM
 SET MAG/WASHER
 9/15/03, MDB
 FD MAG/WASHER
 6/22/11
 SET MAG/WASHER
 GPS, FB33
 12/23/12, SAH
 FD MAG/WASHER
 REFB33
 6/12/17, JFO
 SET MAG/WASHER
 8/15/19, JFO

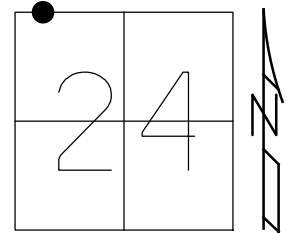


DIST.
 33B-34= 21.25'
 33B-35= 64.75'
 34-35= 43.63'

O.D.O.T. DISTRICT 2 SURVEY OFFICE (USE ONLY)

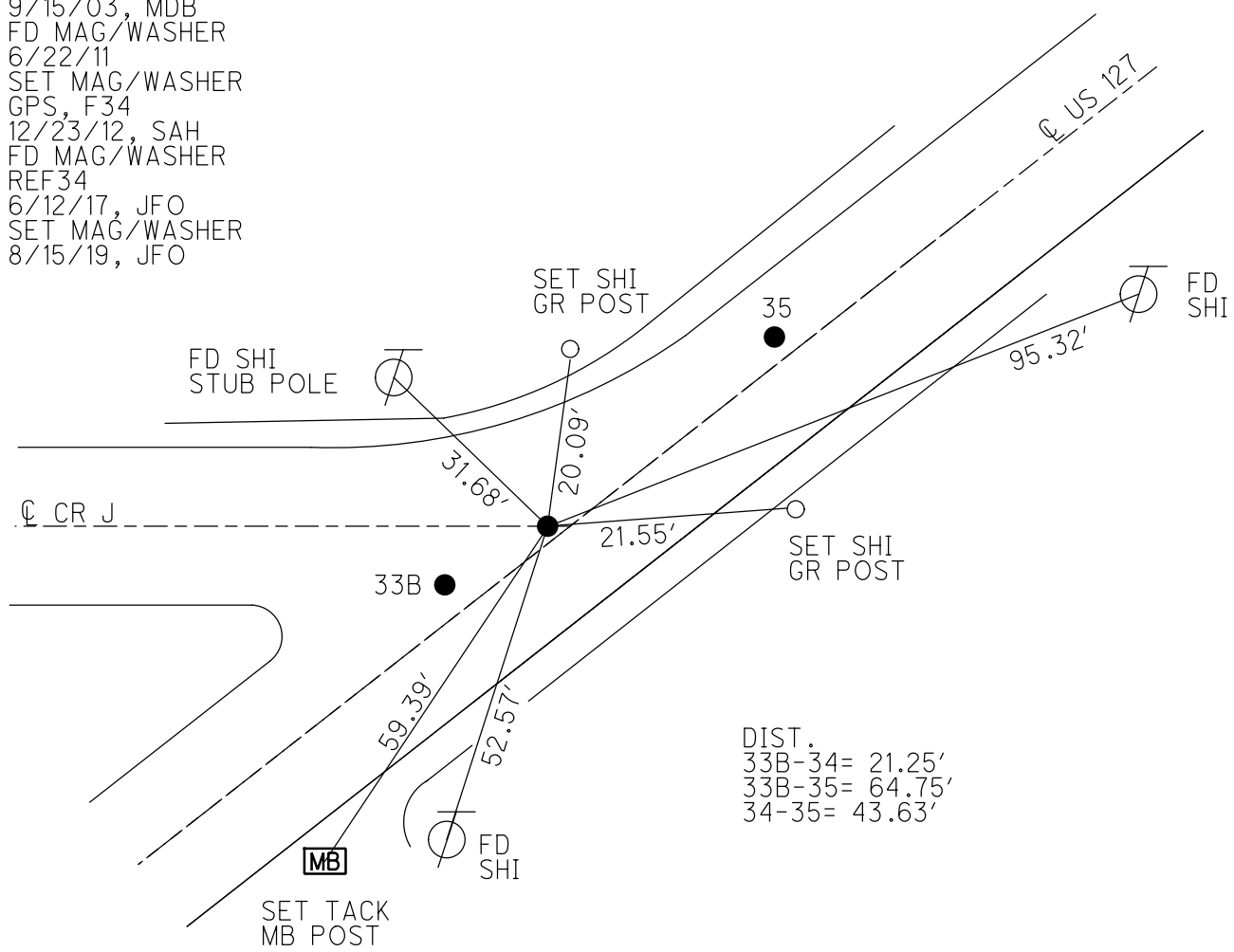
PERSONNEL _____ REFERENCE NO. 34 SHEET 49 OF 56
 NOTES RHOADES DATE 4/10/19 ROUTE US 127
 H.C. O'DONNELL WEATHER PTLY CLOUDY COUNTY WILLIAMS
 R.C. RHOADES TEMP. 40° TOWNSHIP JEFFERSON
 DWG BY NASON PID 102821 SECTION 24
 T 7 N R 3 E

TYPE MONUMENT MAG/WASHER
 ON SURFACE - ~~BELOW~~ ON
 OFFSET CL PAVEMENT 0.8' LT : ~~RT~~
11.4' TO RT EDGE PAVEMENT
 STATION: 604+71.41



HORZ.DATUM: NAD83(2011) GEOID: 2012A
 GRID: NORTHING: 695033.376 EASTING: 1427849.054

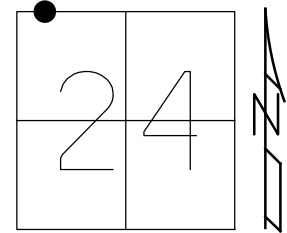
RECORD:
 FD P.K.NAIL
 6/10/02, KPM
 SET MAG/WASHER
 9/15/03, MDB
 FD MAG/WASHER
 6/22/11
 SET MAG/WASHER
 GPS, F34
 12/23/12, SAH
 FD MAG/WASHER
 REF34
 6/12/17, JFO
 SET MAG/WASHER
 8/15/19, JFO



O.D.O.T. DISTRICT 2 SURVEY OFFICE (USE ONLY)

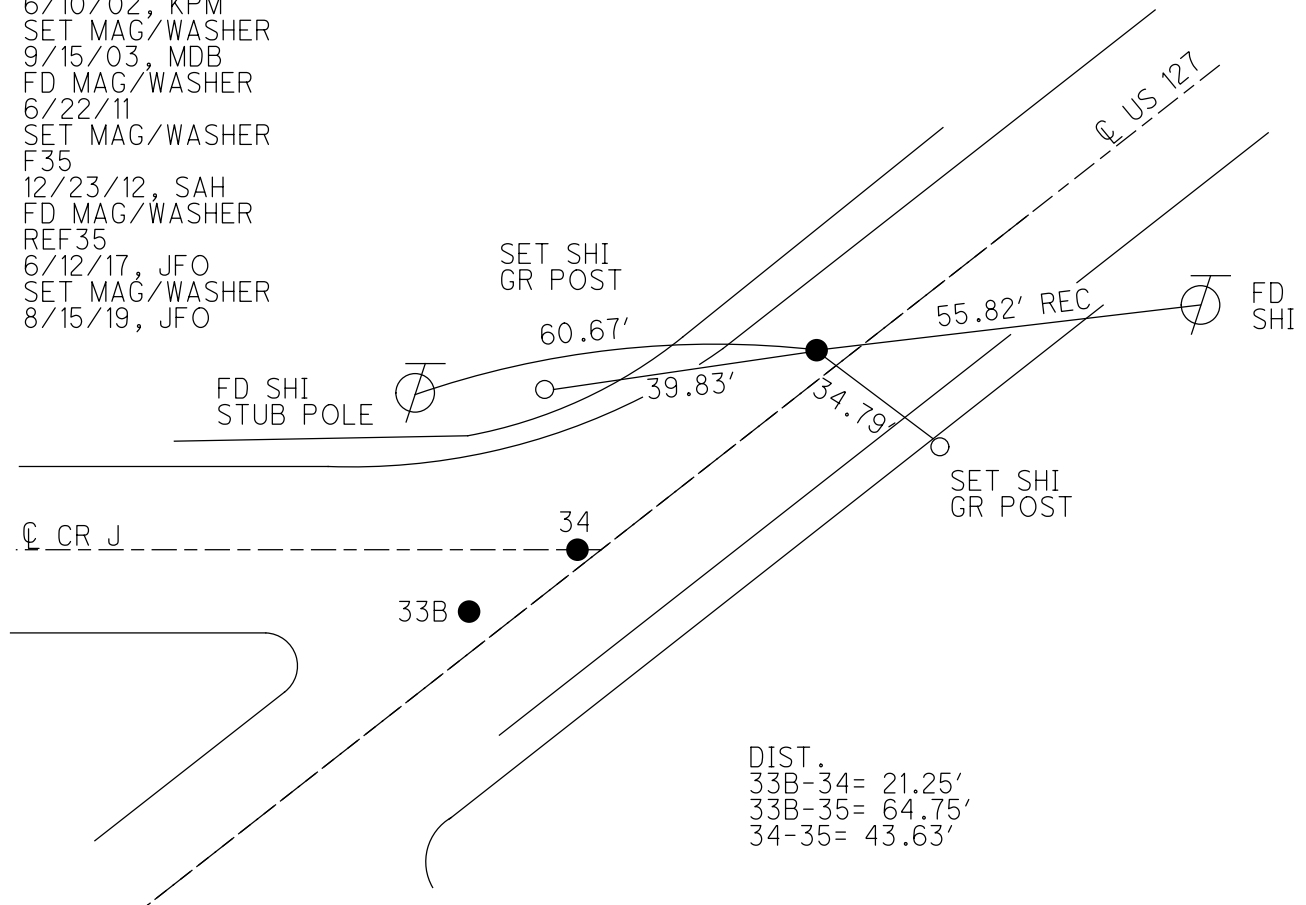
PERSONNEL _____ REFERENCE NO. 35 SHEET 50 OF 56
 NOTES RHOADES DATE 4/10/19 ROUTE US 127
 H.C. O'DONNELL WEATHER PTLY CLOUDY COUNTY WILLIAMS
 R.C. RHOADES TEMP. 40° TOWNSHIP JEFFERSON
 DWG BY NASON PID 102821 SECTION 24
 T 7 N R 3 E

TYPE MONUMENT MAG/WASHER
 ON ~~SURFACE~~ - BELOW 2"
 OFFSET Q PAVEMENT 1.5' LT : RT
12.0' TO RT EDGE PAVEMENT
 STATION: 605+15.58



HORIZ.DATUM: NAD83(2011) GEOID: 2012A
 GRID: NORTHING: 695058.900 EASTING: 1427884.413

RECORD:
 FD LG.R.R.SPIKE
 6/10/02, KPM
 SET MAG/WASHER
 9/15/03, MDB
 FD MAG/WASHER
 6/22/11
 SET MAG/WASHER
 F35
 12/23/12, SAH
 FD MAG/WASHER
 REF35
 6/12/17, JFO
 SET MAG/WASHER
 8/15/19, JFO



O.D.O.T. DISTRICT 2 SURVEY OFFICE (USE ONLY)

PERSONNEL _____ REFERENCE NO. 36 SHEET 51 OF 56
 NOTES RHOADES DATE 4/10/19 ROUTE US 127
 H.C. O'DONNELL WEATHER PTLY CLOUDY COUNTY WILLIAMS
 R.C. RHOADES TEMP. 40° TOWNSHIP JEFFERSON
 DWG BY NASON PID 102821 SECTION 13
 T 7 N R 3 E

TYPE MONUMENT MAG/WASHER

ON SURFACE - ~~BELOW~~ ON

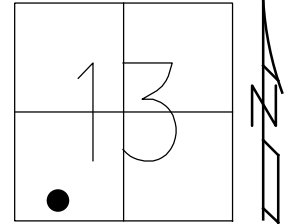
OFFSET Q PAVEMENT 8.4' LT : ~~RT~~

3.5' TO LT EDGE PAVEMENT

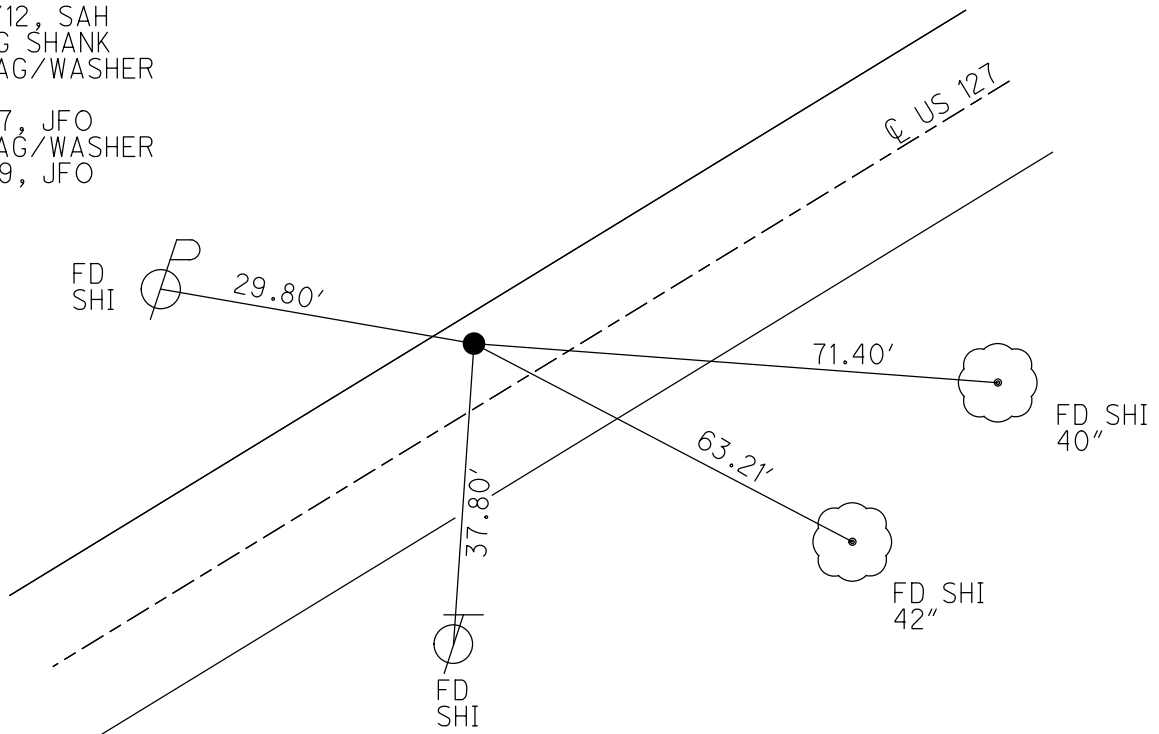
STATION: 612+40.93

HORZ. DATUM: NAD83(2011) GEOID: 2012A

GRID: NORTHING: 695461.783 EASTING: 1428487.585



RECORD: P.I.
 FD LG.R.R.SPIKE
 6/10/02, MB
 SET MAG/WASHER
 9/15/03, MDB
 FD MAG/WASHER
 6/22/11
 SET MAG/WASHER
 F36
 12/23/12, SAH
 FD MAG SHANK
 SET MAG/WASHER
 REF36
 6/12/17, JFO
 SET MAG/WASHER
 8/15/19, JFO



O.D.O.T. DISTRICT 2 SURVEY OFFICE (USE ONLY)

PERSONNEL

REFERENCE NO. 37

SHEET 52 OF 56

NOTES RHOADES

DATE 4/10/19

ROUTE US 127

H.C. O'DONNELL

WEATHER PTLY CLOUDY

COUNTY WILLIAMS

R.C. RHOADES

TEMP. 40°

TOWNSHIP JEFFERSON

SECTION 13

DWG BY NASON

PID 102821

T 7 N R 3 E

TYPE MONUMENT 1/2" IPIN

ON ~~SURFACE~~ - BELOW 8"

OFFSET \odot PAVEMENT 14.2' ~~LT~~ : RT

2.8' RT TO RT EDGE PAVEMENT

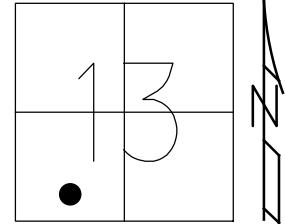
STATION: 618+36.90

HORZ.DATUM: NAD83(2011)

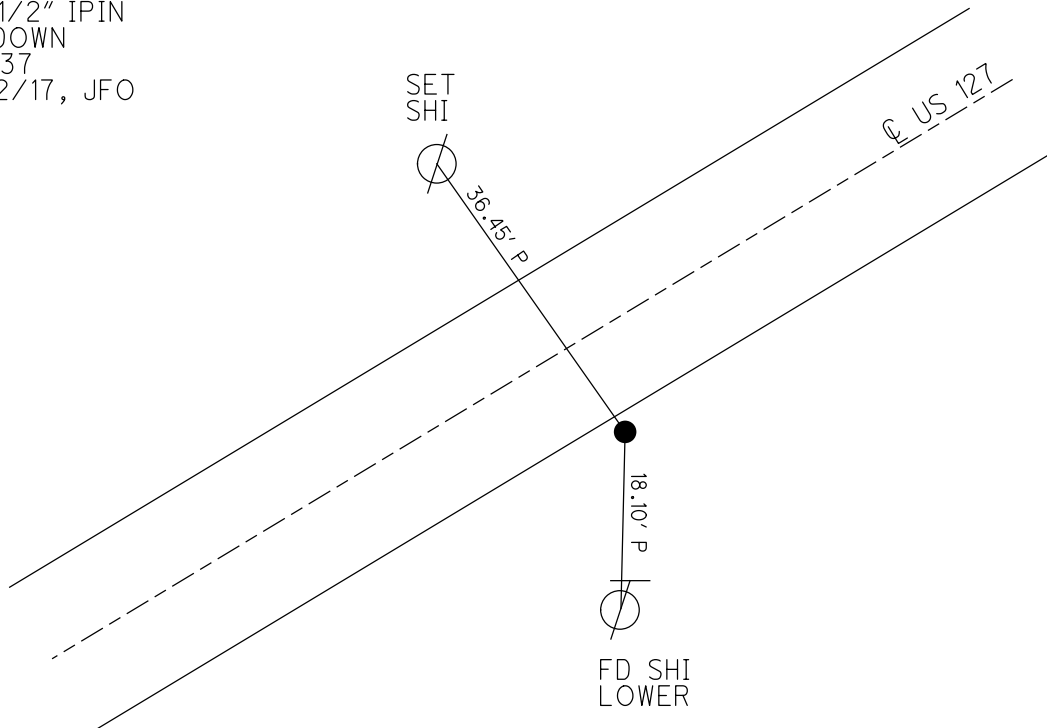
GEOID: 2012A

GRID: NORTHING: 695691.885

EASTING: 1429038.779



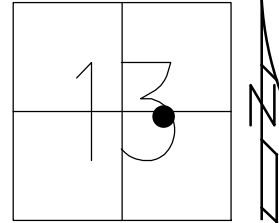
RECORD:
 FD 1/2" IPIN
 0.4' DOWN
 SV37
 6/10/02, KPM
 FD 1/2" IPIN
 8" DOWN
 REF37
 6/12/17, JFO



O.D.O.T. DISTRICT 2 SURVEY OFFICE (USE ONLY)

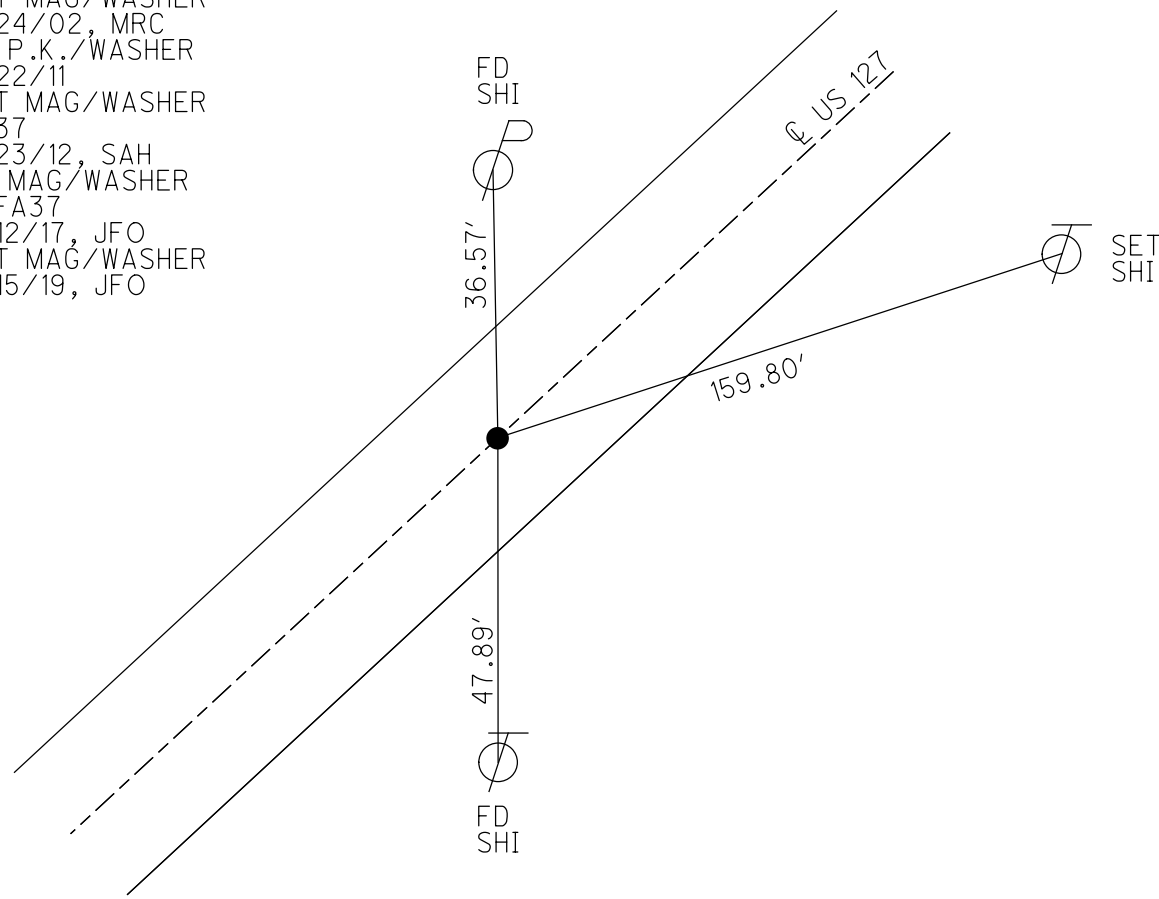
PERSONNEL _____ REFERENCE NO. 37 A SHEET 53 OF 56
 NOTES RHOADES DATE 4/10/19 ROUTE US 127
 H.C. O'DONNELL WEATHER PTLY CLOUDY COUNTY WILLIAMS
 R.C. RHOADES TEMP. 40° TOWNSHIP JEFFERSON
 DWG BY NASON PID 102821 SECTION 13
 T 7 N R 3 E

TYPE MONUMENT MAG/WASHER
 ON SURFACE - ~~BELOW~~ ON
 OFFSET Q PAVEMENT 0.6' LT : RT
10.4' TO RT EDGE PAVEMENT
 STATION: 645+34.40



HORZ.DATUM: NAD83(2011) GEOID: 2012A
 GRID: NORTHING: 697582.822 EASTING: 1430958.438

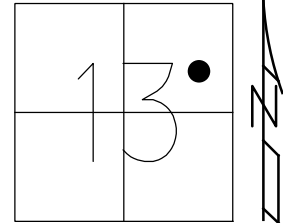
- RECORD:
 FD P.K.NAIL
 6/10/02, KPM
 SET MAG/WASHER
 9/24/02, MRC
 FD P.K./WASHER
 6/22/11
 SET MAG/WASHER
 FA37
 2/23/12, SAH
 FD MAG/WASHER
 REFA37
 6/12/17, JFO
 SET MAG/WASHER
 8/15/19, JFO



O.D.O.T. DISTRICT 2 SURVEY OFFICE (USE ONLY)

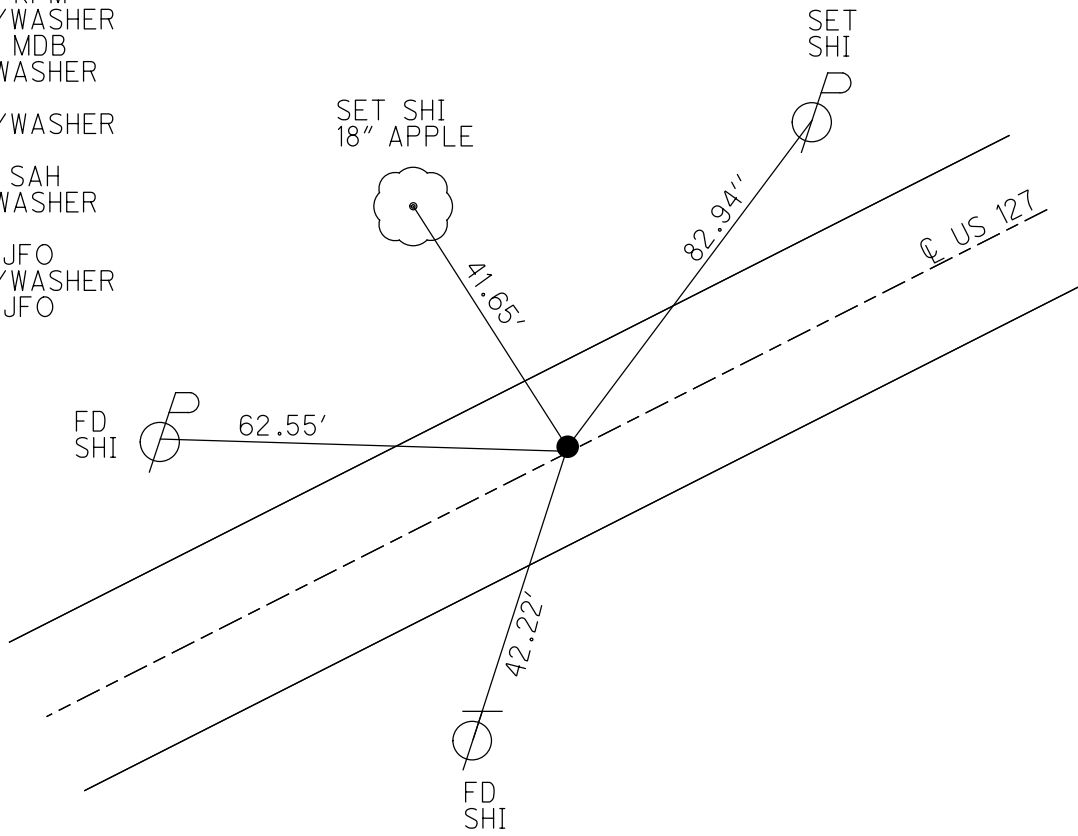
PERSONNEL _____ REFERENCE NO. 37 B SHEET 54 OF 56
 NOTES RHOADES DATE 4/10/19 ROUTE US 127
 H.C. O'DONNELL WEATHER PTLY CLOUDY COUNTY WILLIAMS
 R.C. RHOADES TEMP. 40° TOWNSHIP JEFFERSON
 DWG BY NASON PID 102821 SECTION 13
 T 7 N R 3 E

TYPE MONUMENT MAG/WASHER
 ON SURFACE - ~~BELOW~~ ON
 OFFSET 0.6' LT : RT
10.4' TO RT EDGE PAVEMENT
 STATION: 654+71.99



HORZ.DATUM: NAD83(2011) GEOID: 2012A
 GRID: NORTHING: 698241.424 EASTING: 1431624.182

RECORD:
 FD P.K.NAIL
 6/10/02, KPM
 SET MAG/WASHER
 9/15/03, MDB
 FD MAG/WASHER
 6/22/11
 SET MAG/WASHER
 FB37
 2/23/12, SAH
 FD MAG/WASHER
 REFB37
 6/12/17, JFO
 SET MAG/WASHER
 8/15/19, JFO



O.D.O.T. DISTRICT 2 SURVEY OFFICE (USE ONLY)

PERSONNEL

REFERENCE NO. 37 C

SHEET 55 OF 56

NOTES RHOADES

DATE 4/10/19

ROUTE US 127

H.C. O'DONNELL

WEATHER PTLY CLOUDY

COUNTY WILLIAMS

R.C. RHOADES

TEMP. 40°

TOWNSHIP JEFFERSON

DWG BY NASON PID 102821

SECTION 13

T 7 N R 3 E

TYPE MONUMENT MAG/WASHER

ON SURFACE - ~~BELOW~~ ON

OFFSET Q PAVEMENT ON LT : RT

11.2' TO RT EDGE PAVEMENT

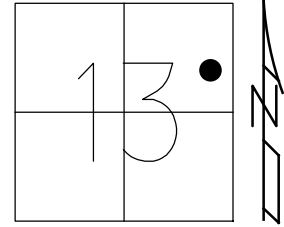
STATION: 661+23.02

HORZ.DATUM: NAD83(2011)

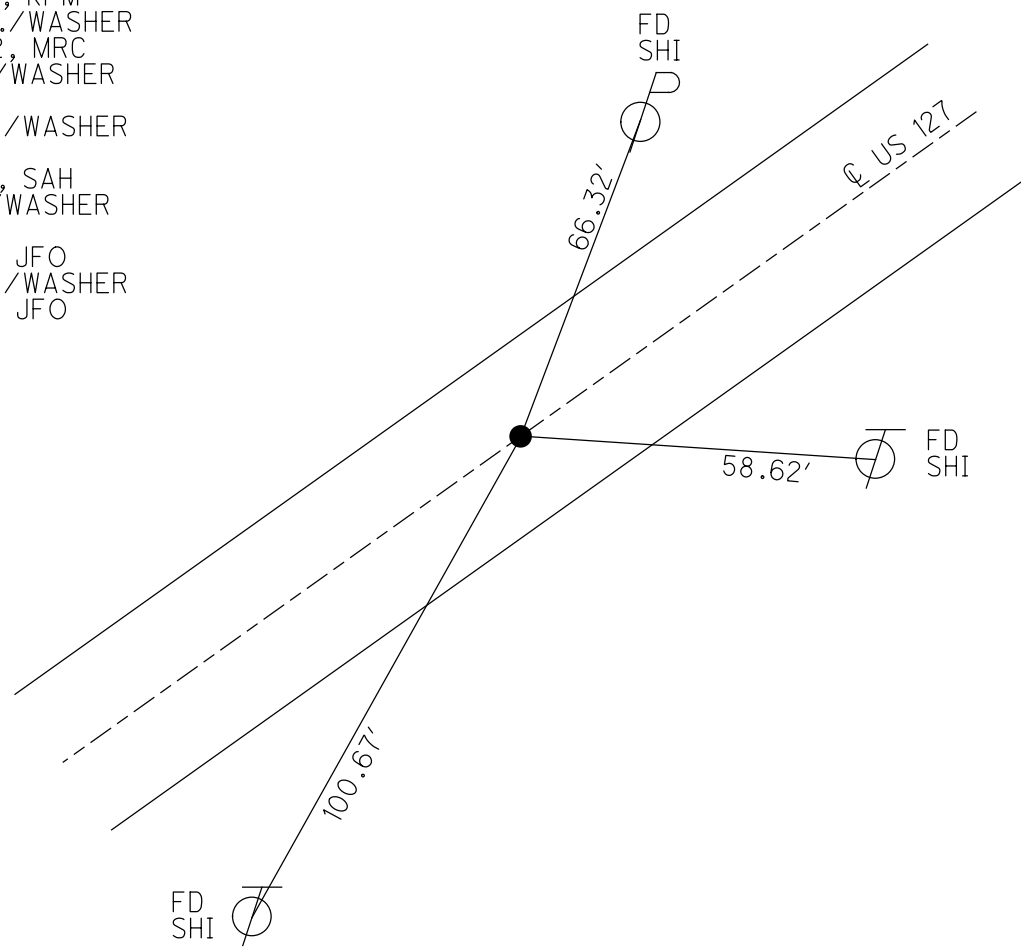
GEOID: 2012A

GRID: NORTHING: 698627.877

EASTING: 1432148.094



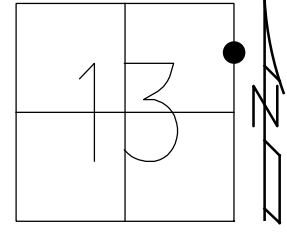
- RECORD:
 FD P.K.NAIL
 6/10/02, KPM
 SET P.K./WASHER
 9/24/02, MRC
 FD P.K./WASHER
 6/22/11
 SET MAG/WASHER
 FC37
 2/23/12, SAH
 FD MAG/WASHER
 REFC37
 6/12/17, JFO
 SET MAG/WASHER
 8/15/19, JFO



O.D.O.T. DISTRICT 2 SURVEY OFFICE (USE ONLY)

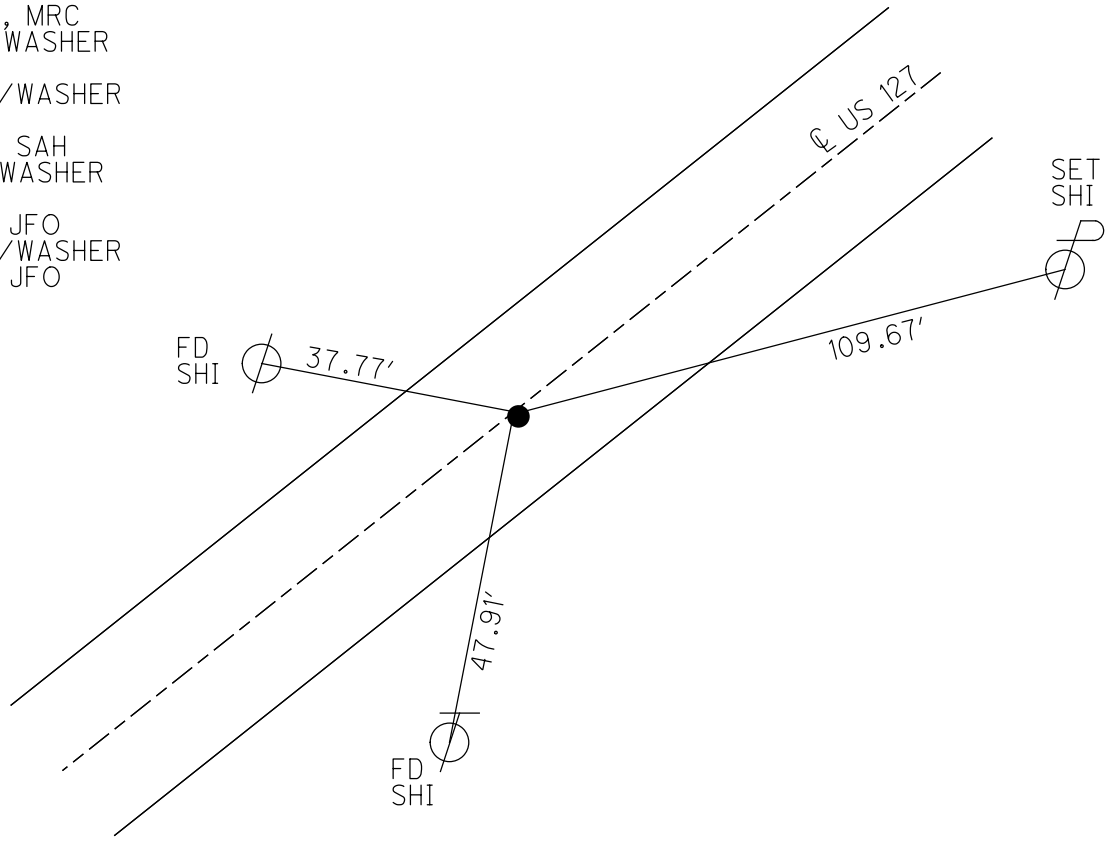
PERSONNEL _____ REFERENCE NO. 38 SHEET 56 OF 56
 NOTES RHOADES DATE 4/10/19 ROUTE US 127
 H.C. O'DONNELL WEATHER PTLY CLOUDY COUNTY WILLIAMS
 R.C. RHOADES TEMP. 40° TOWNSHIP JEFFERSON
 DWG BY NASON PID 102821 SECTION 13
 T 7 N R 3 E

TYPE MONUMENT MAG/WASHER
 ON SURFACE - ~~BELOW~~ ON
 OFFSET \perp PAVEMENT 1.0' ~~LT~~ : RT
9.9' TO RT EDGE PAVEMENT
 STATION: 666+06.97



HORZ. DATUM: NAD83(2011) GEOID: 2012A
 GRID: NORTHING: 698928.813 EASTING: 1432527.109

RECORD:
 FD MAG NAIL
 6/11/02, KPM
 SET P.K./WASHER
 9/24/02, MRC
 FD P.K./WASHER
 6/22/11
 SET MAG/WASHER
 F38
 2/23/12, SAH
 FD MAG/WASHER
 REF38
 6/12/17, JFO
 SET MAG/WASHER
 8/15/19, JFO



O.D.O.T. DISTRICT 2 SURVEY OFFICE (USE ONLY)

PERSONNEL

REFERENCE NO. 39

SHEET 1 OF 8

NOTES RHOADES DATE 4/10/19
 H.C. O'DONNELL WEATHER PTLY. CLOUDY
 R.C. RHOADES TEMP. 40°

ROUTE US 127
 COUNTY WILLIAMS
 TOWNSHIP BRADY
 SECTION 7

DWG BY NASON PID 102821

T 7 N R 4 E

TYPE MONUMENT MAG/WASHER

ON SURFACE - ~~BELOW~~ ON

OFFSET Q PAVEMENT ON LT : RT

10.6' TO LT EDGE PAVEMENT

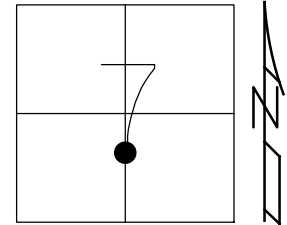
STATION: 705+94.71

HORZ.DATUM: NAD83(2011)

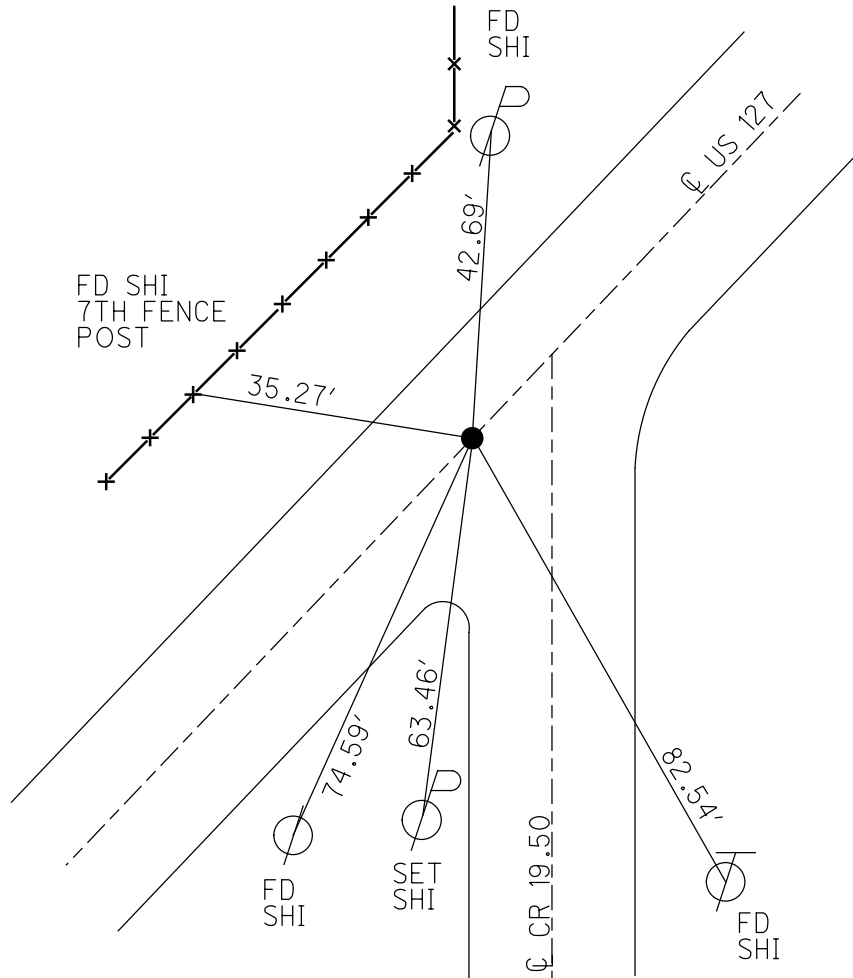
GEOID: 2012A

GRID: NORTHING: 701677.989

EASTING: 1435415.331



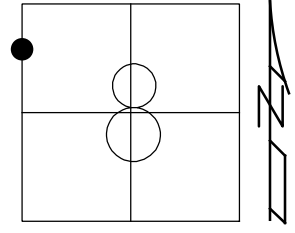
RECORD:
 FD SM.R.R.SPIKE
 6/11/02, KPM
 SET MAG/WASHER
 9/15/03, MDB
 FD MAG/WASHER
 SV39
 6/22/11, MC
 FD SM.R.R.SPIKE
 REF39
 5/2/13, SDC
 FD MAG/WASHER
 REF39
 6/12/17, JFO
 SET MAG/WASHER
 8/15/19, JFO



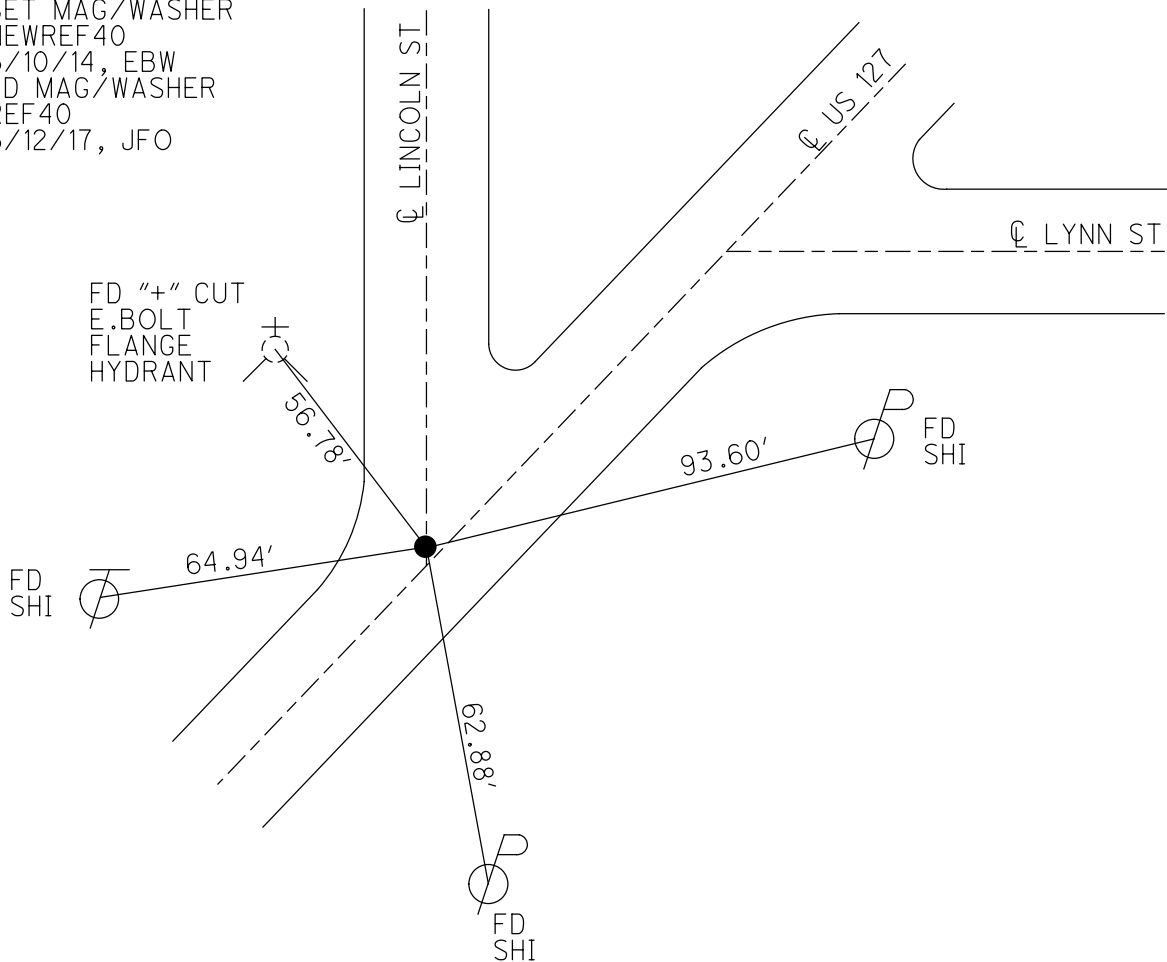
O.D.O.T. DISTRICT 2 SURVEY OFFICE (USE ONLY)

PERSONNEL	REFERENCE NO.	40	SHEET	2	OF	12
NOTES	RHOADES	DATE	5/2/13	ROUTE	US 127	
H.C.	CODER	WEATHER	FAIR	COUNTY	WILLIAMS	
R.C.	LAU	TEMP.	75°	TOWNSHIP	BRADY	
				SECTION	8	
				T	7	N
				R	4	E

TYPE MONUMENT P.K.NAIL
 ON SURFACE - ~~BELOW~~ ON
 LEFT - Q PAV'T - RIGHT 1.4'
12.7' TO RT EDGE PAVEMENT
 S.L.M. 744+53.75
 Grid: Northing: 704415.607 Easting: 1438135.008



RECORD:
 SET MAG/WASHER
 9/15/03, MDB
 FD P.K.NAIL
 8/10/11, RJL
 FD P.K.NAIL
 5/2/13, SDC
 SET MAG/WASHER
 NEWREF40
 6/10/14, EBW
 FD MAG/WASHER
 REF40
 6/12/17, JFO



O.D.O.T. DISTRICT 2 SURVEY OFFICE (USE ONLY)

PERSONNEL _____ REFERENCE NO. 41 SHEET 3 OF 12

NOTES RHOADES DATE 4/19/17 ROUTE US 127
 H.C. O'DONNELL WEATHER CLOUDY COUNTY WILLIAMS
 R.C. RHOADES TEMP. 64° TOWNSHIP BRADY
 SECTION 5
T 7 N R 4 E

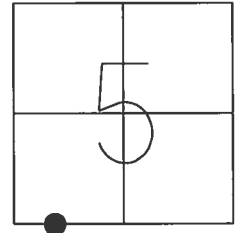
TYPE MONUMENT MAG/WASHER

ON SURFACE - ~~BELOW~~ ON

~~LEFT~~ - ☉ PAV'T - RIGHT 0.8', 11.03' E OF ☉ US 127
26' TO LT EDGE SIDEWALK

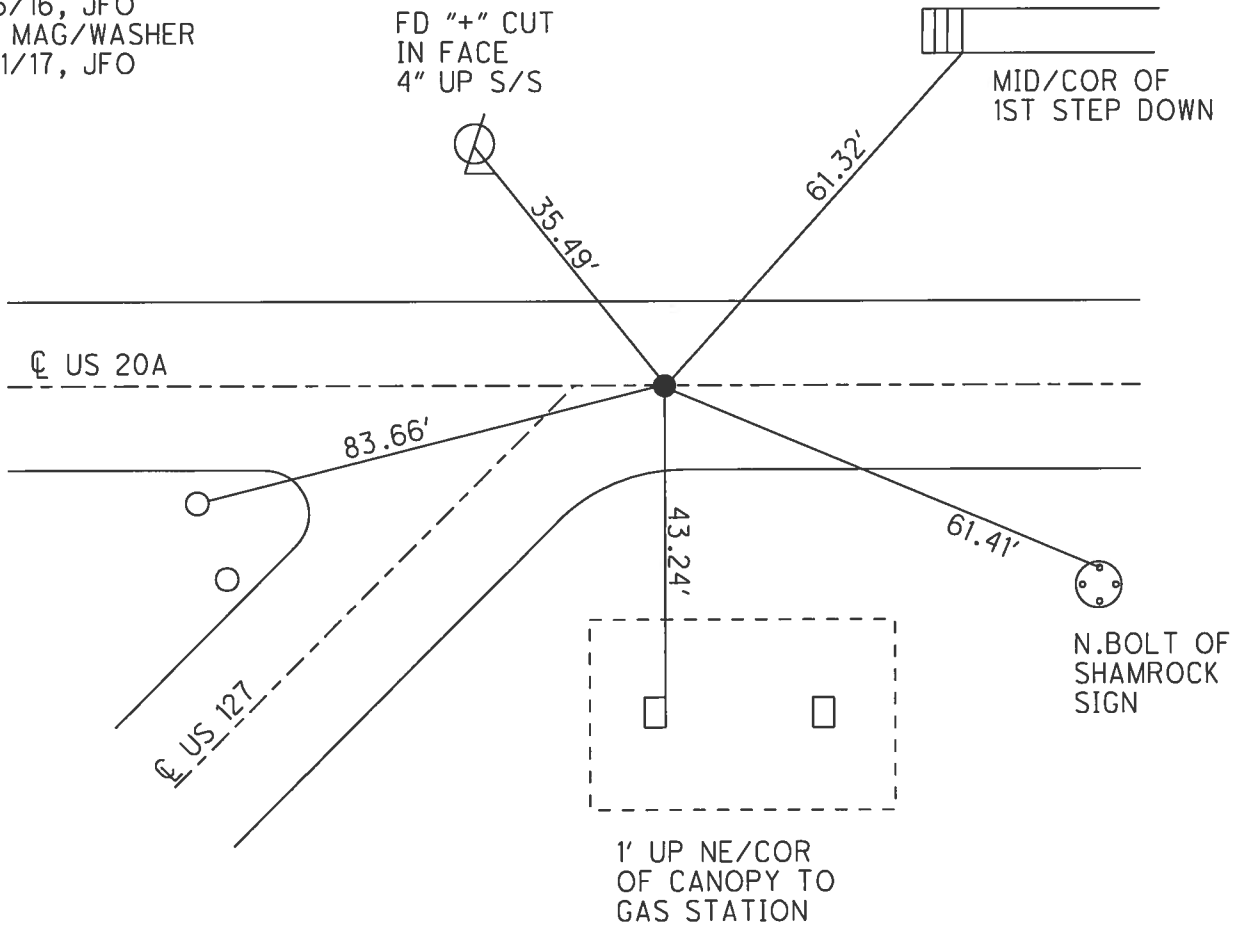
S.L.M. 759+16

Grid: Northing: 705321.123 Easting: 1439093.878



NOTE: REF 17 US 20A

RECORD:
 STA. 692+47
 FD P.K.NAIL
 5/18/02, MB
 FD MAG/WASHER
 REF17
 5/16/16, JFO
 SET MAG/WASHER
 11/21/17, JFO

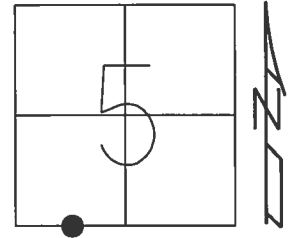


O.D.O.T. DISTRICT 2 SURVEY OFFICE (USE ONLY)

PERSONNEL _____ REFERENCE NO. 43 SHEET 4 OF 12

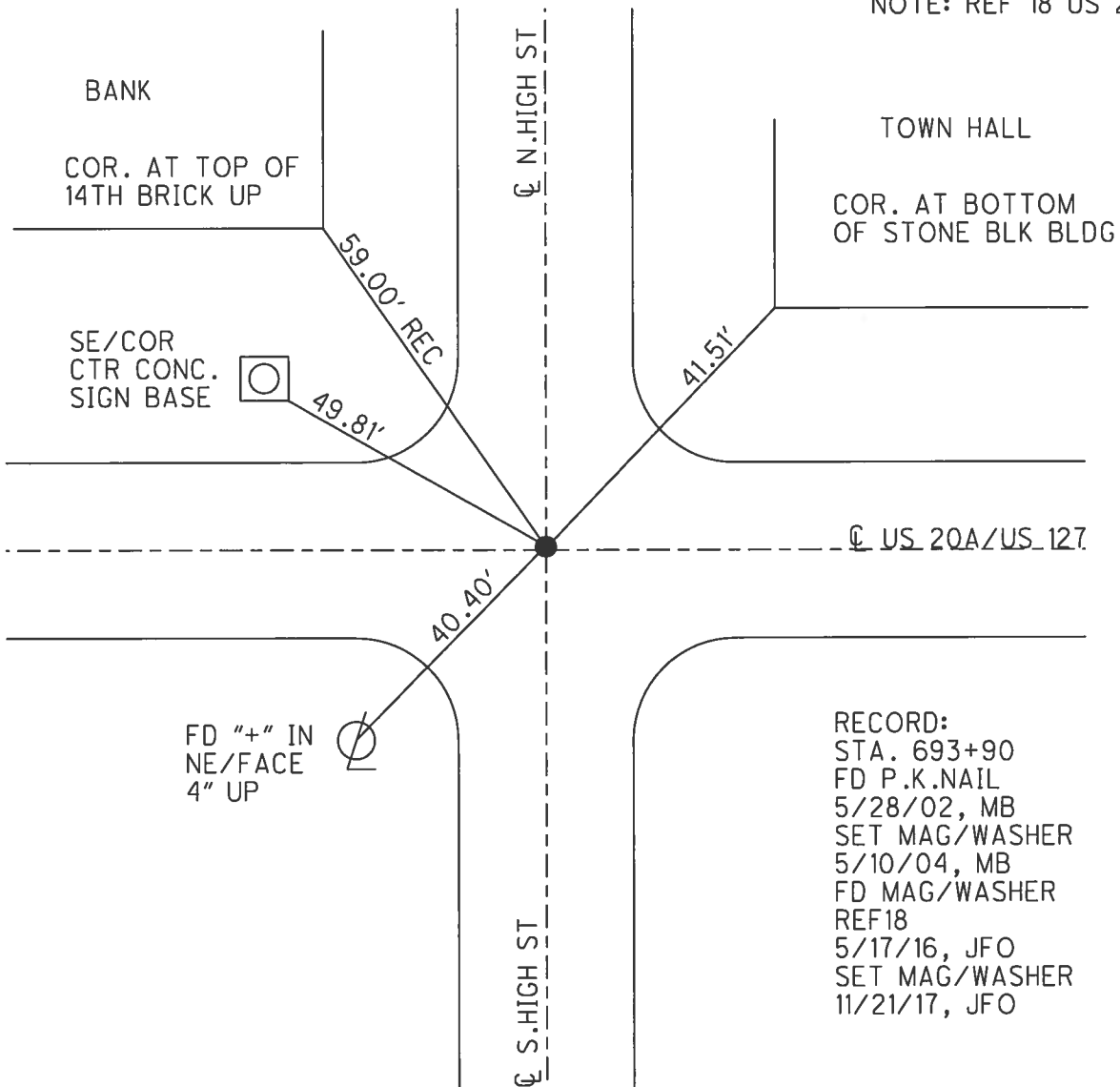
NOTES RHOADES DATE 4/19/17 ROUTE US 127
 H.C. O'DONNELL WEATHER CLOUDY COUNTY WILLIAMS
 R.C. RHOADES TEMP. 64° TOWNSHIP BRADY
 _____ SECTION 5
 _____ T 7 N R 4 E

TYPE MONUMENT MAG NAIL
 ON SURFACE - ~~BELOW~~ ON _____
 LEFT - ☉ PAV'T - RIGHT ON _____
 - TO - EDGE PAVEMENT
 S.L.M. 760+58



Grid: Northing: 705318.131 Easting: 1439236.559

NOTE: REF 18 US 20A



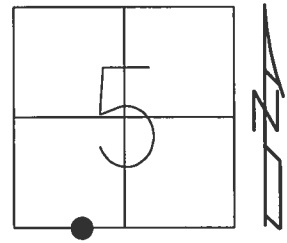
RECORD:
 STA. 693+90
 FD P.K.NAIL
 5/28/02, MB
 SET MAG/WASHER
 5/10/04, MB
 FD MAG/WASHER
 REF18
 5/17/16, JFO
 SET MAG/WASHER
 11/21/17, JFO

O.D.O.T. DISTRICT 2 SURVEY OFFICE (USE ONLY)

PERSONNEL _____ REFERENCE NO. 44 SHEET 5 OF 12

NOTES RHOADES DATE 4/19/17 ROUTE US 127
 H.C. O'DONNELL WEATHER CLOUDY COUNTY WILLIAMS
 R.C. RHOADES TEMP. 64° TOWNSHIP BRADY
 _____ SECTION 5
 _____ T 7 N R 4 E

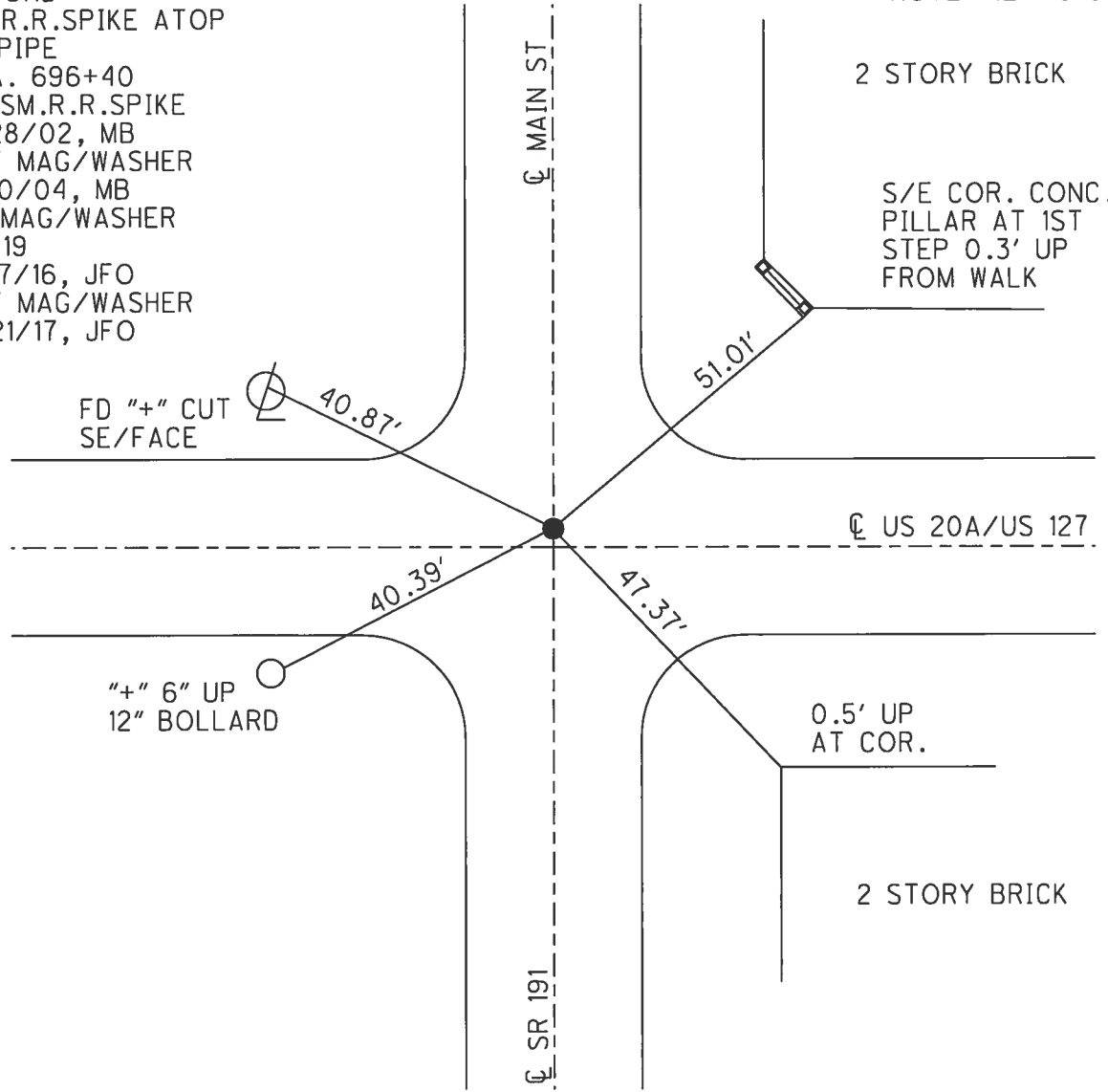
TYPE MONUMENT MAG/WASHER
 ON SURFACE - ~~BELOW~~ ON
 LEFT - ☉ PAV'T - ~~RIGHT~~ 2.5'
 _____ TO _____ EDGE PAVEMENT
 S.L.M. 763+07



Grid: Northing: 705313.464 Easting: 1439484.588

RECORD:
 SM.R.R.SPIKE ATOP
 1" IPIPE
 STA. 696+40
 FD SM.R.R.SPIKE
 5/28/02, MB
 SET MAG/WASHER
 5/10/04, MB
 FD MAG/WASHER
 REF19
 5/17/16, JFO
 SET MAG/WASHER
 11/21/17, JFO

NOTE: REF 19 US 20A

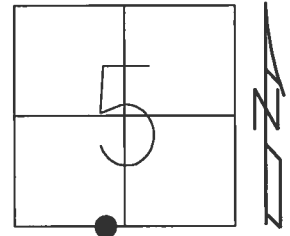


O.D.O.T. DISTRICT 2 SURVEY OFFICE (USE ONLY)

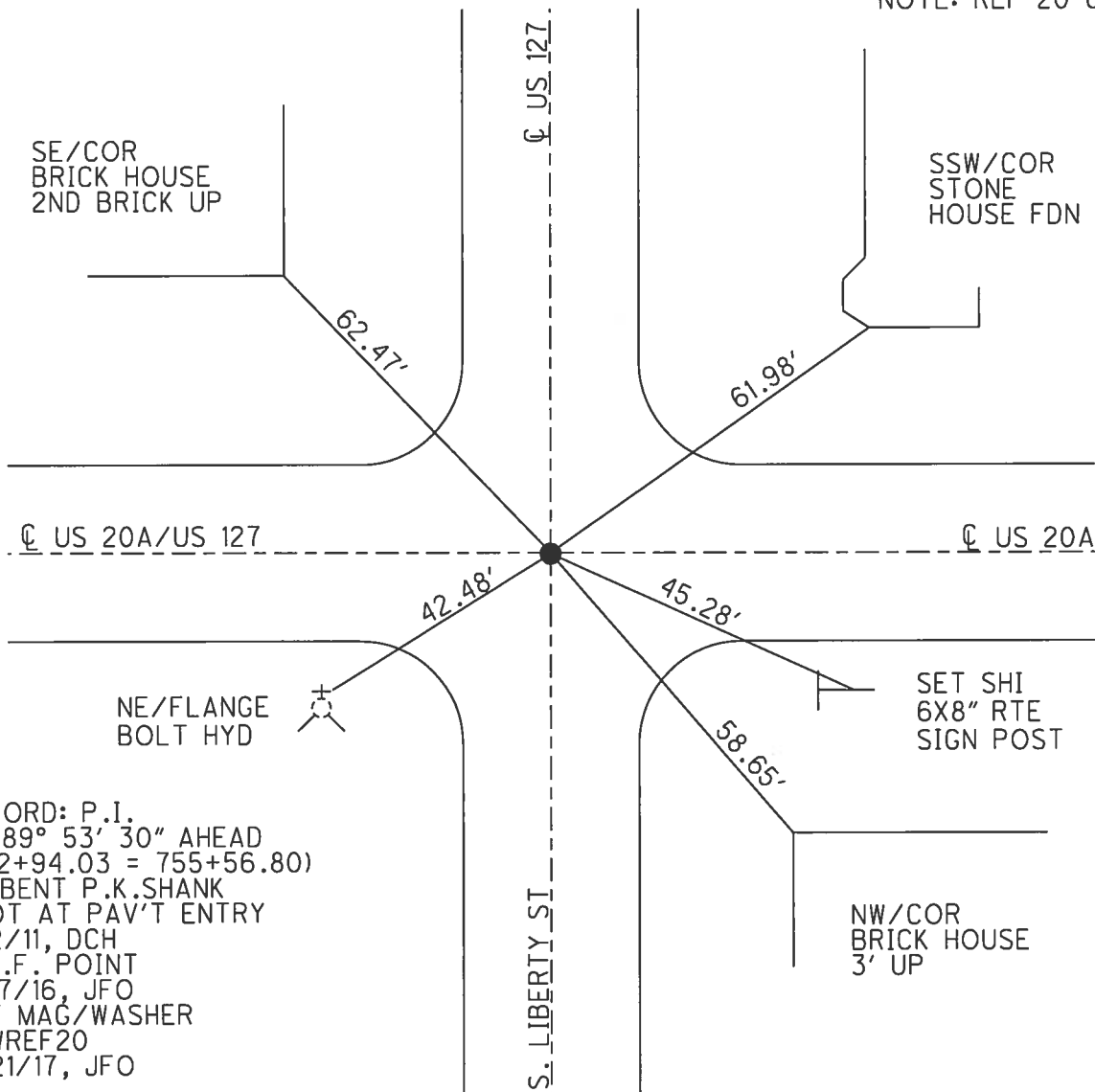
PERSONNEL _____ REFERENCE NO. 45 SHEET 6 OF 12
 NOTES RHOADES DATE 11/21/17 ROUTE US 127
 H.C. O'DONNELL WEATHER FAIR COUNTY WILLIAMS
 R.C. FARKAS TEMP. 42° TOWNSHIP BRADY
 SECTION 5
 T 7 N R 4 E

TYPE MONUMENT MAG/WASHER
 ON SURFACE - ~~BELOW~~ ON
 LEFT - ☉ PAV'T - RIGHT ON
- TO - EDGE PAVEMENT
 S.L.M. 768+24

Grid: Northing: 705299.336 Easting: 1440101.102



NOTE: REF 20 US 20A

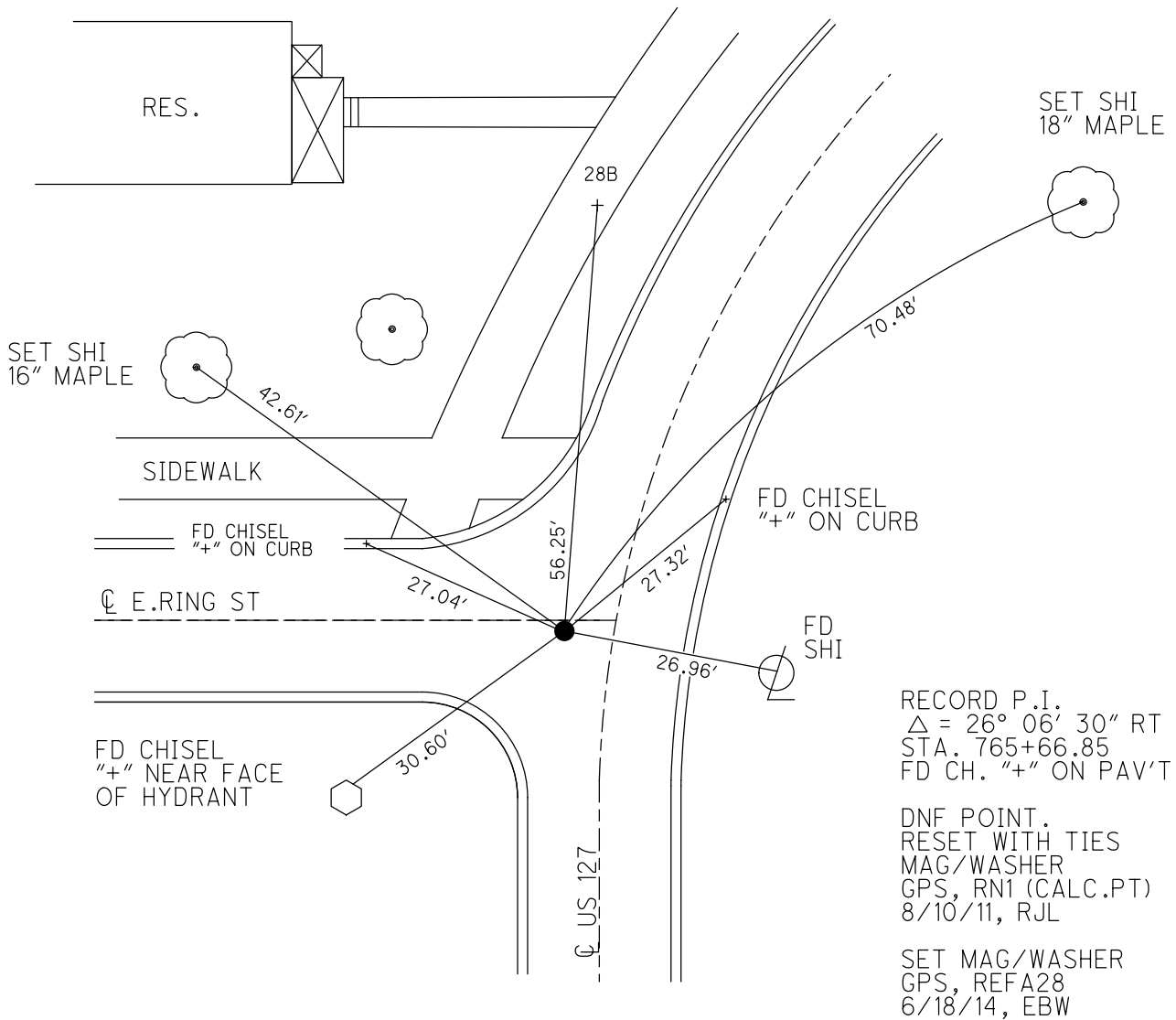
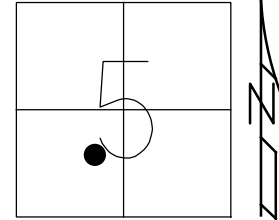


RECORD: P.I.
 $\Delta = 89^\circ 53' 30''$ AHEAD
 (702+94.03 = 755+56.80)
 FD BENT P.K.SHANK
 SHOT AT PAV'T ENTRY
 8/2/11, DCH
 D.N.F. POINT
 5/17/16, JFO
 SET MAG/WASHER
 NEWREF20
 11/21/17, JFO

O.D.O.T. DISTRICT 2 SURVEY OFFICE (USE ONLY)

PERSONNEL _____ REFERENCE NO. 28 A SHEET 7 OF 12
 NOTES RHOADES DATE 5/2/13 ROUTE US 127
 H.C. CODER WEATHER FAIR COUNTY WILLIAMS
 R.C. LAU TEMP. 75° TOWNSHIP BRADY
 _____ SECTION 5
 _____ T 7 N R 4 E

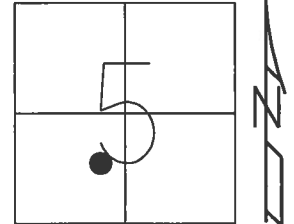
TYPE MONUMENT MAG/WASHER
 ON SURFACE - ~~BELOW~~ ON
 LEFT - CL PAV'T - RIGHT 6.3'
20.3' TO RT EDGE PAVEMENT
 S.L.M. 778+34.89
 Grid: Northing: 706310.039 Easting: 1440120.426



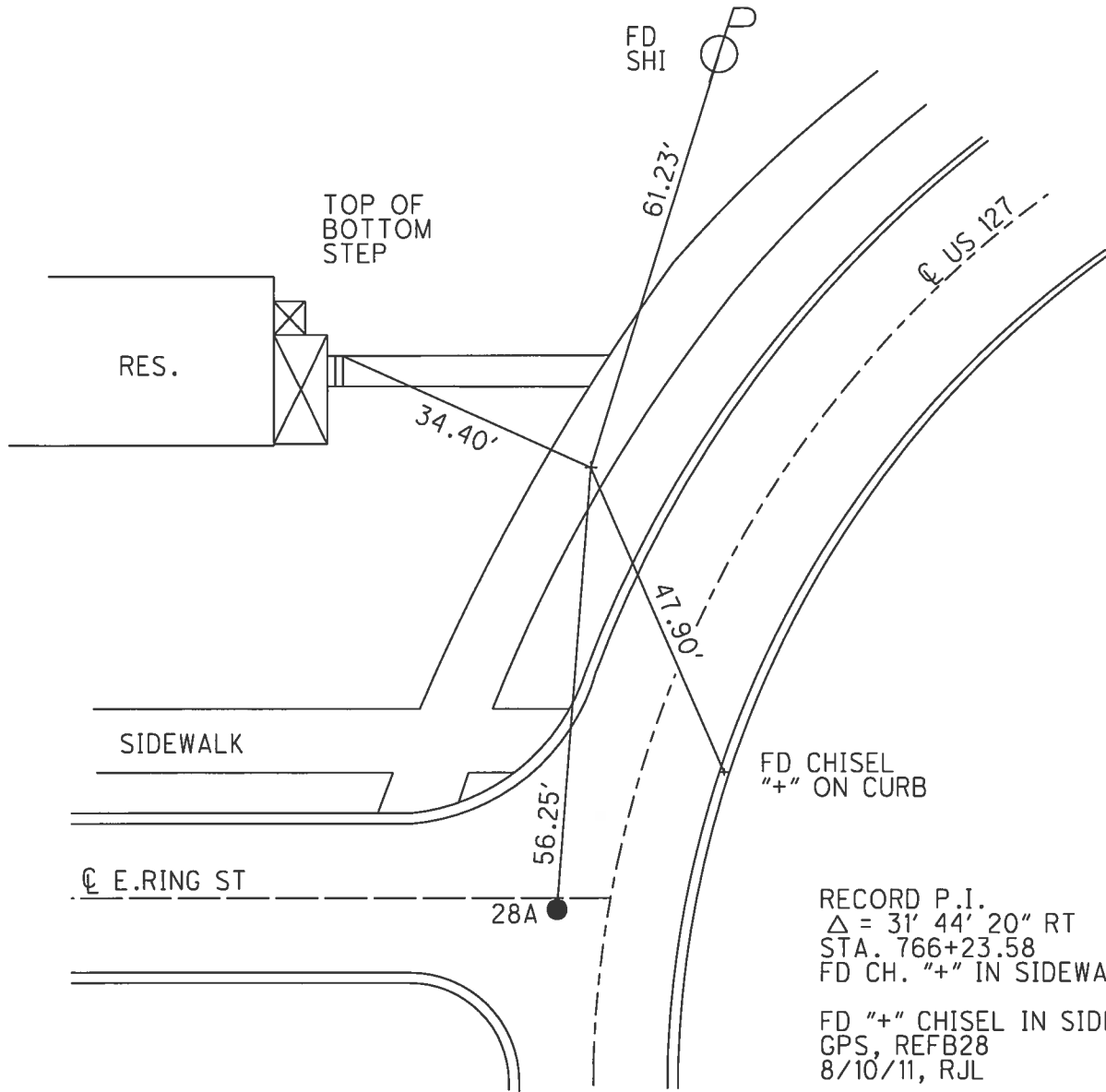
O.D.O.T. DISTRICT 2 SURVEY OFFICE (USE ONLY)

PERSONNEL _____ REFERENCE NO. 28 B SHEET 8 OF 12
 NOTES RHOADES DATE 5/2/13 ROUTE US 127
 H.C. CODER WEATHER FAIR COUNTY WILLIAMS
 R.C. LAU TEMP. 75° TOWNSHIP BRADY
 _____ SECTION 5
 _____ T 7 N R 4 E

TYPE MONUMENT DRILL HOLE
 ON SURFACE - ~~BELOW~~ ON _____
 LEFT - ☉ PAV'T - ~~RIGHT~~ - _____
 _____ TO _____ EDGE PAVEMENT
 S.L.M. 778+91.14



Grid: Northing: 706366.386 Easting: 1440121.539



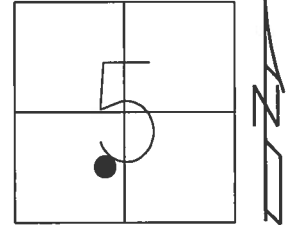
RECORD P.I.
 $\Delta = 31' 44' 20''$ RT
 STA. 766+23.58
 FD CH. "+" IN SIDEWALK
 FD "+" CHISEL IN SIDEWALK
 GPS, REFB28
 8/10/11, RJL

O.D.O.T. DISTRICT 2 SURVEY OFFICE (USE ONLY)

PERSONNEL _____ REFERENCE NO. 29 SHEET 9 OF 12

NOTES RHOADES DATE 5/2/13 ROUTE US 127
 H.C. CODER WEATHER FAIR COUNTY WILLIAMS
 R.C. LAU TEMP. 75° TOWNSHIP BRADY
 _____ SECTION 5
 _____ T 7 N R 4 E

TYPE MONUMENT P.K./WASHER
 ON SURFACE - ~~BELOW~~ ON _____
~~LEFT~~ - CL PAV'T - RIGHT 0.8'
 _____ TO _____ EDGE PAVEMENT
 S.L.M. 781+79.49



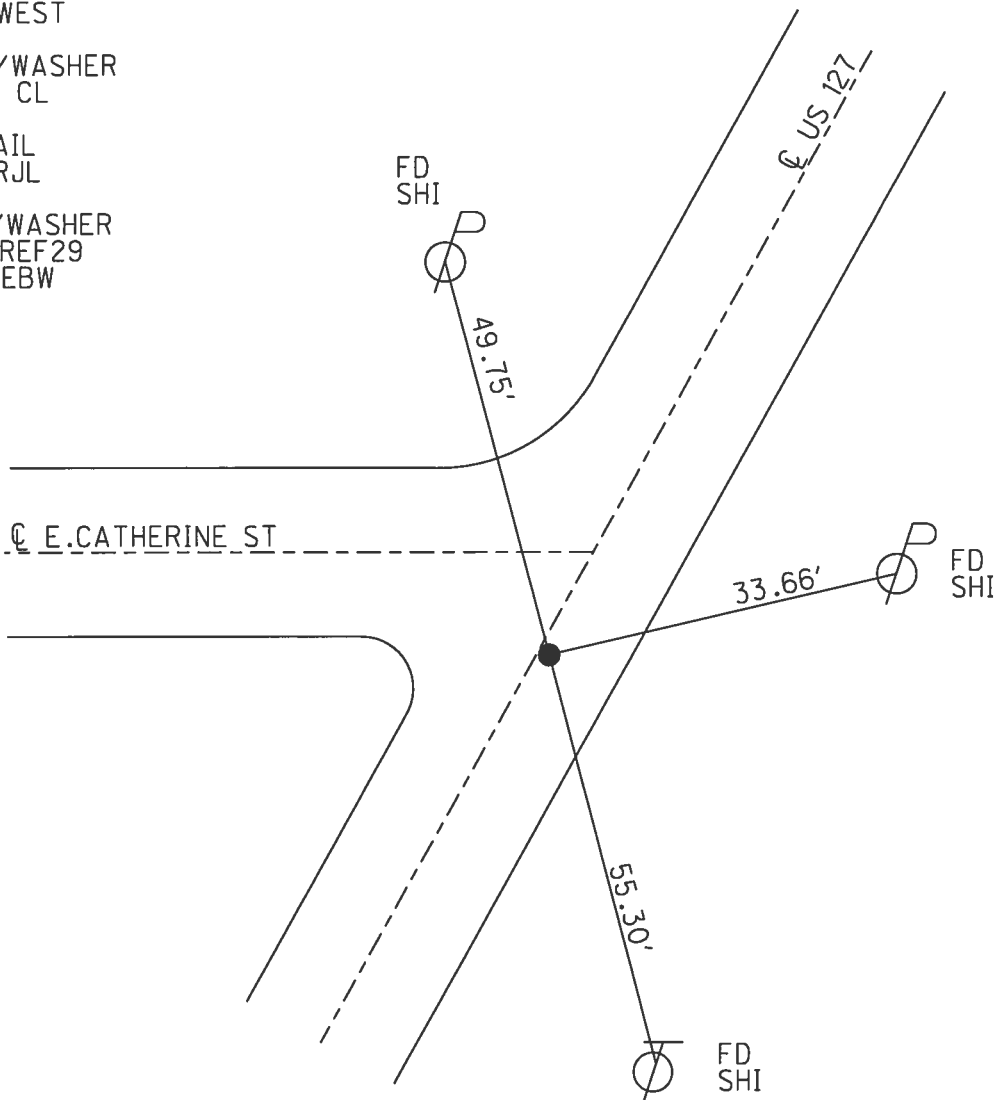
Grid: Northing: 706614.676 Easting: 1440281.598

NOTE: POINT IS ±37'
 S. OF CL WEST

SET P.K./WASHER
 3/30/92, CL

FD P.K.NAIL
 8/10/11, RJL

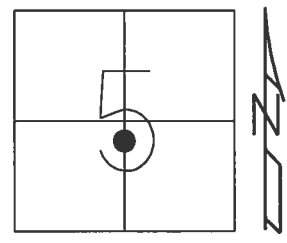
SET MAG/WASHER
 GPS, NEWREF29
 6/10/14, EBW



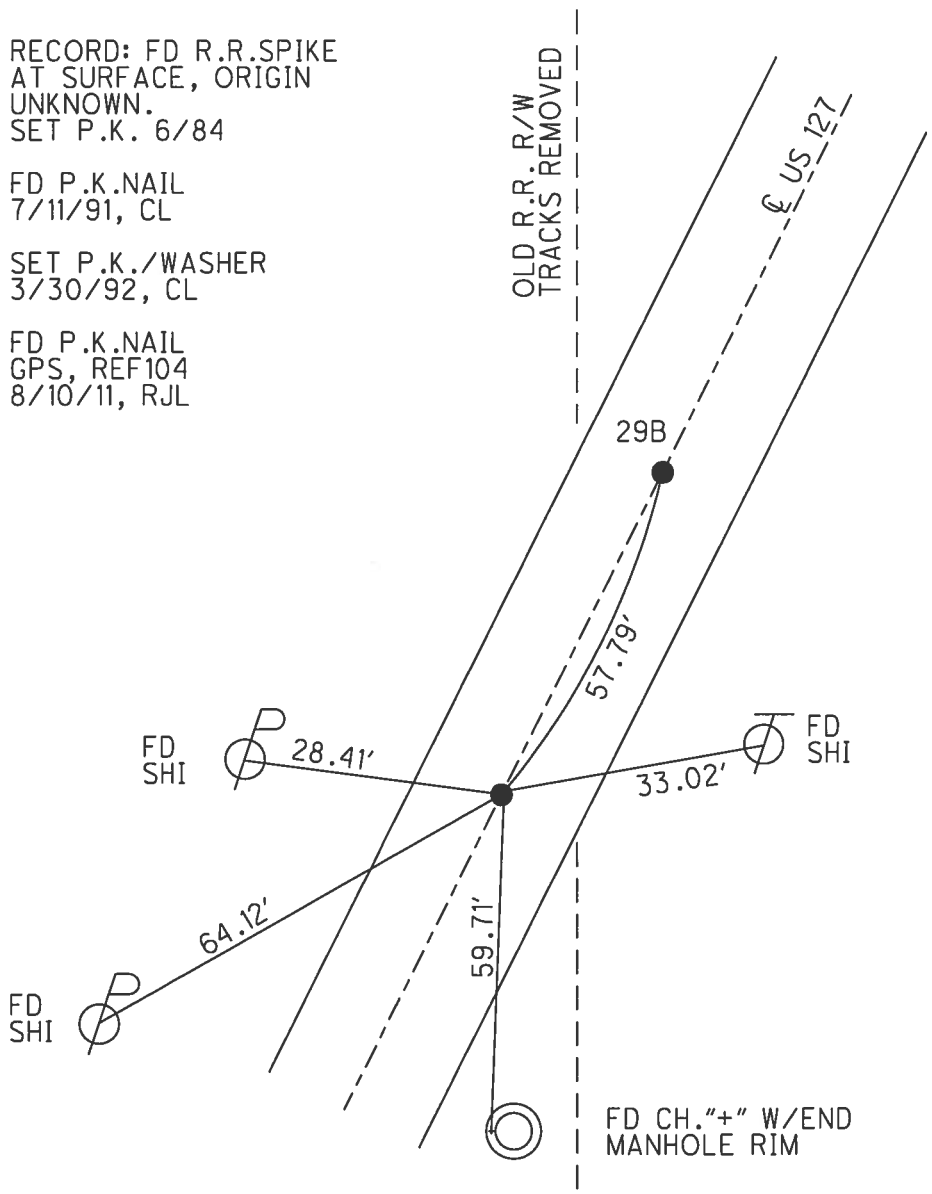
O.D.O.T. DISTRICT 2 SURVEY OFFICE (USE ONLY)

PERSONNEL _____ REFERENCE NO. 29 A SHEET 10 OF 12
 NOTES STONE DATE 7/11/91 ROUTE US 127
 H.C. CURTIS WEATHER WARM COUNTY WILLIAMS
 R.C. LOEHRKE TEMP. 81° TOWNSHIP BRADY
 _____ SECTION 5
 _____ T 7 N R 4 E

TYPE MONUMENT P.K.NAIL
 ON SURFACE - ~~BELOW~~ ON
 LEFT - CL PAV'T - RIGHT ON
- TO - EDGE PAVEMENT
 S.L.M. 791+62.10
 Grid: Northing: 707476.711 Easting: 1440753.122



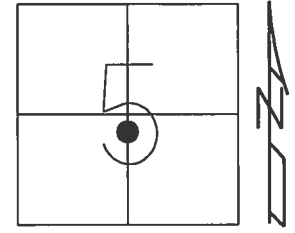
RECORD: FD R.R.SPIKE
 AT SURFACE, ORIGIN
 UNKNOWN.
 SET P.K. 6/84
 FD P.K.NAIL
 7/11/91, CL
 SET P.K./WASHER
 3/30/92, CL
 FD P.K.NAIL
 GPS, REF104
 8/10/11, RJL



O.D.O.T. DISTRICT 2 SURVEY OFFICE (USE ONLY)

PERSONNEL	REFERENCE NO.	29 B	SHEET	11	OF	12
NOTES	STONE	DATE	7/11/91	ROUTE	US 127	
H.C.	CURTIS	WEATHER	WARM	COUNTY	WILLIAMS	
R.C.	LOEHRKE	TEMP.	81°	TOWNSHIP	BRADY	
				SECTION	5	
				T	7	N
				R	4	E

TYPE MONUMENT SM.R.R.SPK.
 ON SURFACE - ~~BELOW~~ ON
 LEFT - CL PAV'T - RIGHT ON
- TO - EDGE PAVEMENT
 S.L.M. 792+19.89



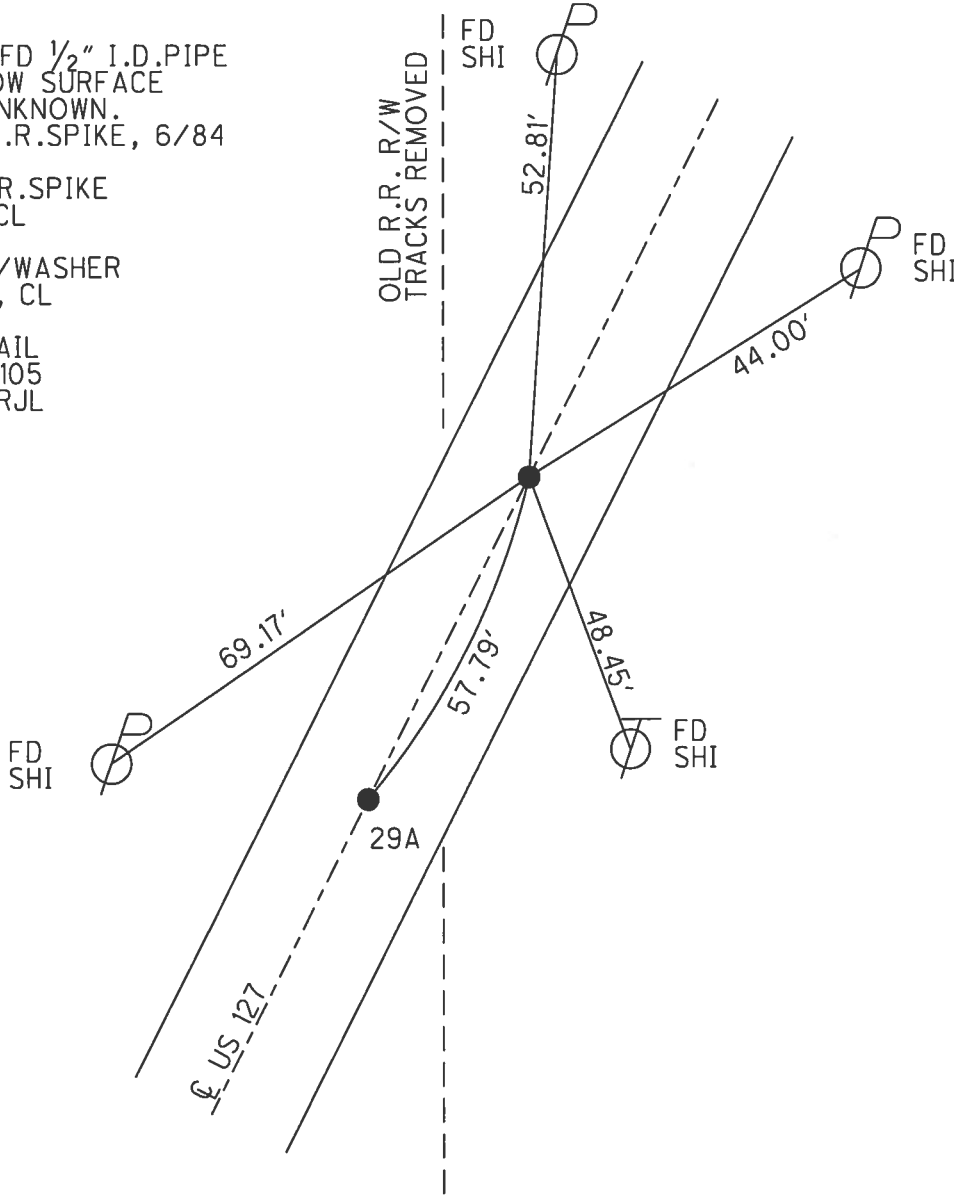
Grid: Northing: 707527.491 Easting: 1440780.704

RECORD: FD 1/2" I.D. PIPE
 1 3/4" BELOW SURFACE
 ORIGIN UNKNOWN.
 SET SM.R.R.SPIKE, 6/84

FD SM.R.R.SPIKE
 7/11/91, CL

SET P.K./WASHER
 3/30/92, CL

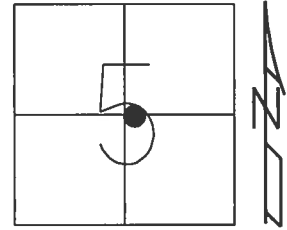
FD P.K.NAIL
 GPS, REF105
 8/10/11, RJL



O.D.O.T. DISTRICT 2 SURVEY OFFICE (USE ONLY)

PERSONNEL	REFERENCE NO.	<u>30</u>	SHEET	<u>12</u>	OF	<u>12</u>
NOTES	<u>RHOADES</u>	DATE	<u>5/2/13</u>	ROUTE	<u>US 127</u>	
H.C.	<u>CODER</u>	WEATHER	<u>FAIR</u>	COUNTY	<u>WILLIAMS</u>	
R.C.	<u>LAU</u>	TEMP.	<u>75°</u>	TOWNSHIP	<u>BRADY</u>	
				SECTION	<u>5</u>	
				T	<u>7</u>	N
				R	<u>4</u>	E

TYPE MONUMENT R.R.SPIKE
 ON SURFACE - ~~BELOW~~ ON
 LEFT - ☉ PAV'T - RIGHT ON
- TO - EDGE PAVEMENT
 S.L.M. 796+68.32
 Grid: Northing: 707924.632 Easting: 1440989.143



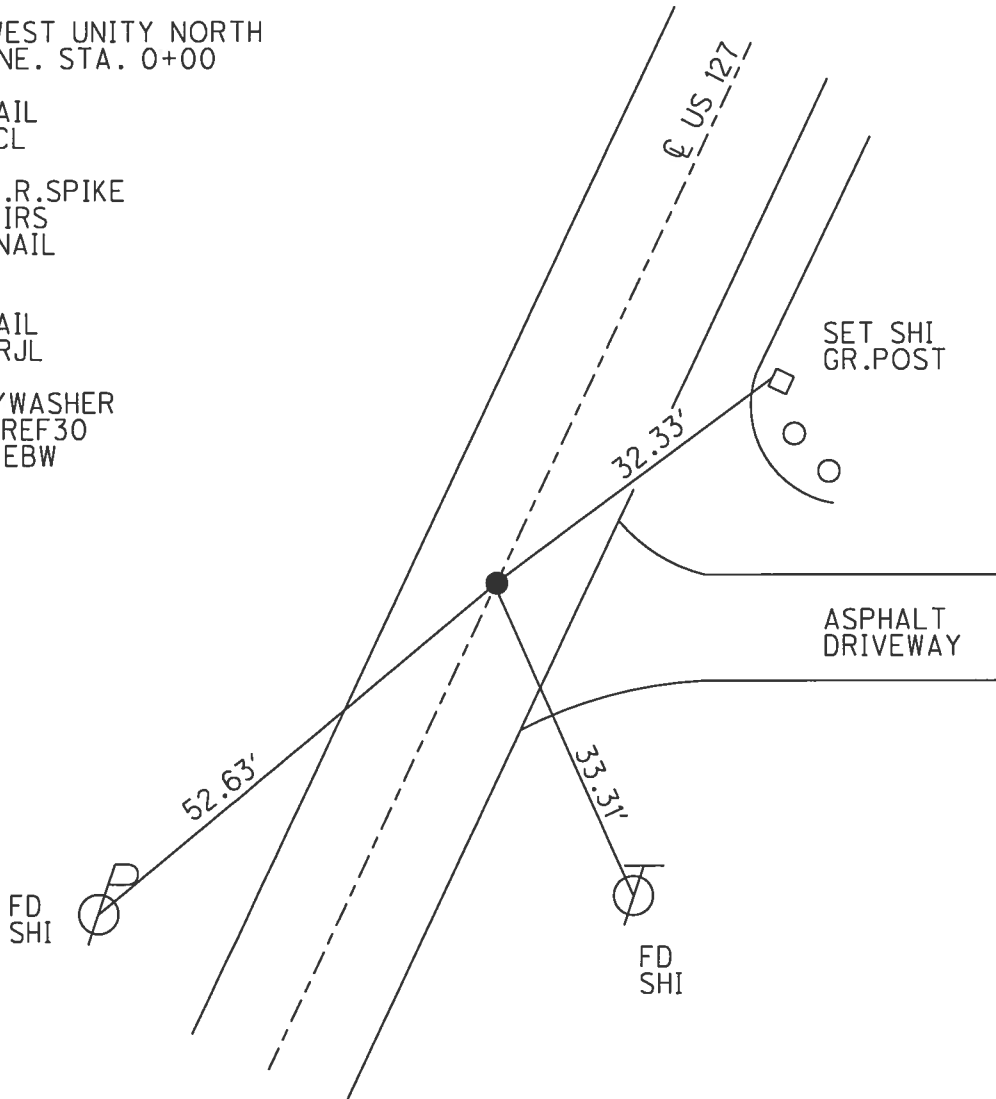
RECORD: WEST UNITY NORTH
 CORP. LINE. STA. 0+00

FD P.K.NAIL
 7/11/91, CL

SET SM.R.R.SPIKE
 10/8/91, IRS
 SET P.K.NAIL
 12/18/91

FD P.K.NAIL
 8/10/11, RJL

SET MAG/WASHER
 GPS, NEWREF30
 6/10/14, EBW



O.D.O.T. DISTRICT 2 SURVEY OFFICE (USE ONLY)

PERSONNEL

REFERENCE NO. 31

SHEET 1 OF 32

NOTES ROUSOS
 H.C. HARBUAGH
 R.C. HOMAN

DATE 6/20/11
 WEATHER CLOUDY
 TEMP. 72°

ROUTE US 127
 COUNTY WILLIAMS
 TOWNSHIP BRADY
 SECTION 32

DWG BY MILLER PID 95864

T 8 N R 4 E

TYPE MONUMENT R.R. SPIKE

ON SURFACE - ~~BELOW~~ ON

OFFSET \odot PAVEMENT 1.5' LT : ~~RT~~

- TO - EDGE PAVEMENT

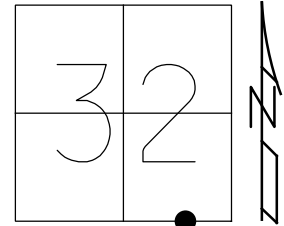
STATION: 826+50.71

HORZ. DATUM: NAD83 (2011)

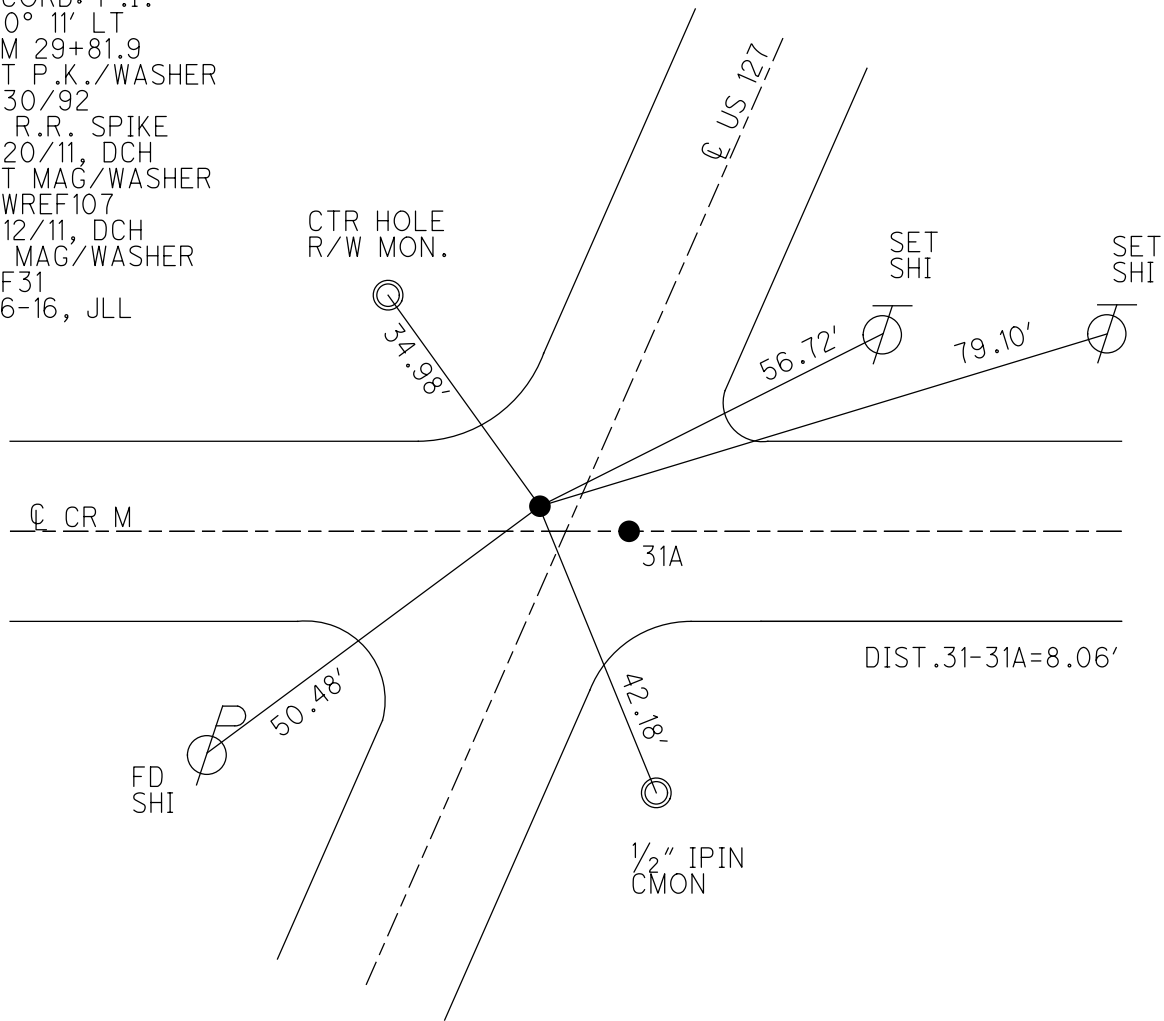
GEOID: GEOID 2012A

GRID: NORTHING: 710605.861

EASTING: 1442458.650



RECORD: P.I.
 $\Delta=0^{\circ} 11' LT$
 SLM 29+81.9
 SET P.K./WASHER
 3/30/92
 FD R.R. SPIKE
 6/20/11, DCH
 SET MAG/WASHER
 NEWREF107
 9/12/11, DCH
 FD MAG/WASHER
 REF31
 9-6-16, JLL



O.D.O.T. DISTRICT 2 SURVEY OFFICE (USE ONLY)

PERSONNEL

REFERENCE NO. 31 A

SHEET 2 OF 32

NOTES ROUSOS DATE 6/20/11
 H.C. HARBUAGH WEATHER CLOUDY
 R.C. HOMAN TEMP. 72°

ROUTE US 127
 COUNTY WILLIAMS
 TOWNSHIP BRADY
 SECTION 32

DWG BY MILLER PID 95864

T 8 N R 4 E

TYPE MONUMENT P.K.NAIL

ON SURFACE - ~~BELOW~~ ON

OFFSET \odot PAVEMENT 7.55' ~~±~~ : RT

- TO - EDGE PAVEMENT

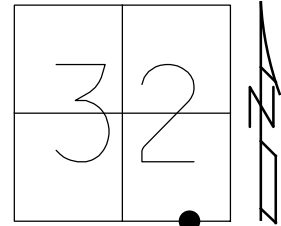
STATION: 826+53.45

HORZ.DATUM: NAD83 (2011)

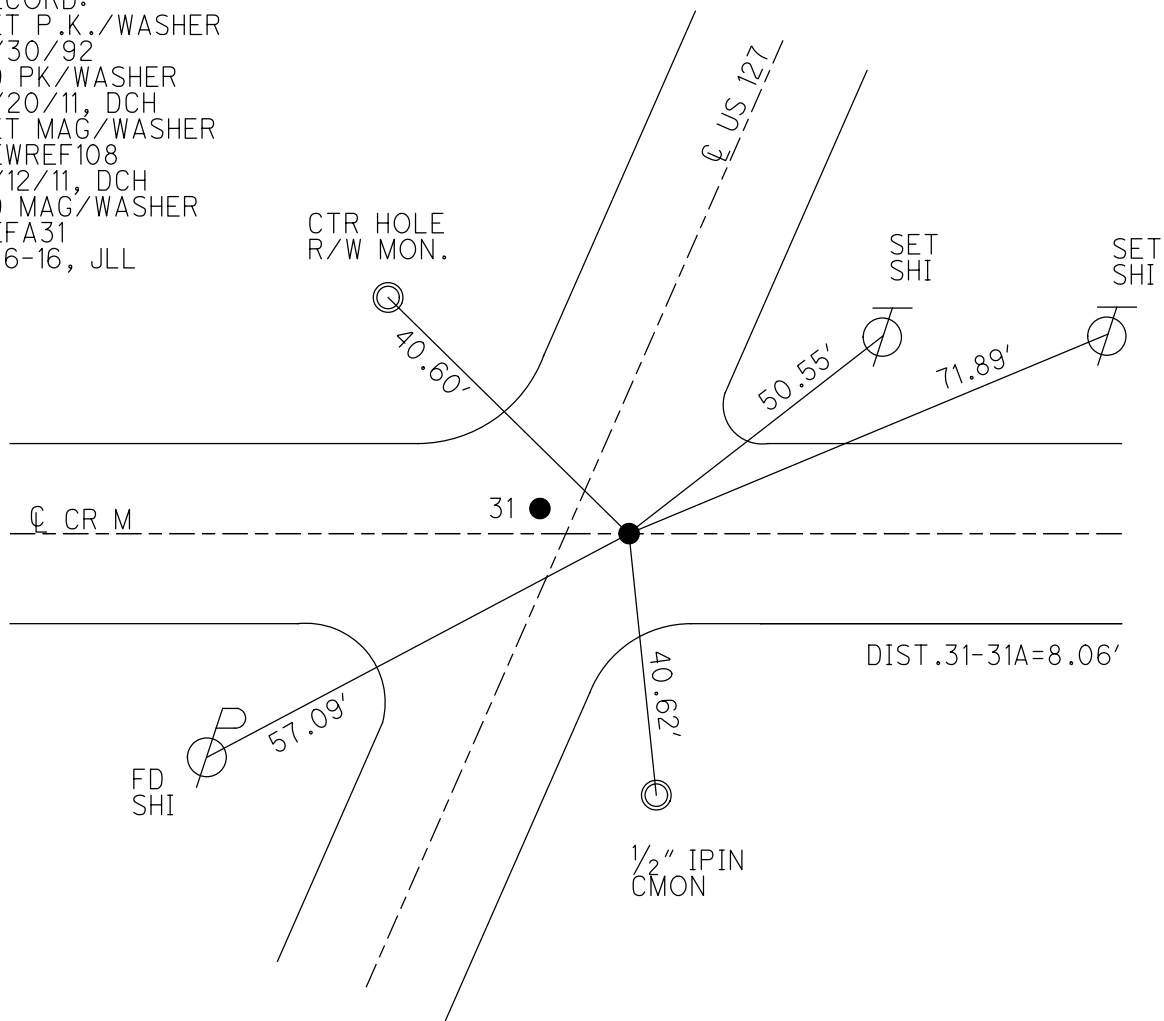
GEOID: GEOID 2012A

GRID: NORTHING: 710604.717

EASTING: 1442466.624



RECORD:
 SET P.K./WASHER
 3/30/92
 FD PK/WASHER
 6/20/11, DCH
 SET MAG/WASHER
 NEWREF108
 9/12/11, DCH
 FD MAG/WASHER
 REFA31
 9-6-16, JLL

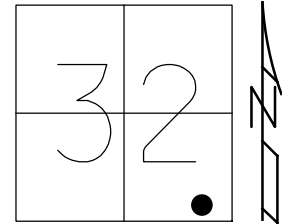


O.D.O.T. DISTRICT 2 SURVEY OFFICE (USE ONLY)

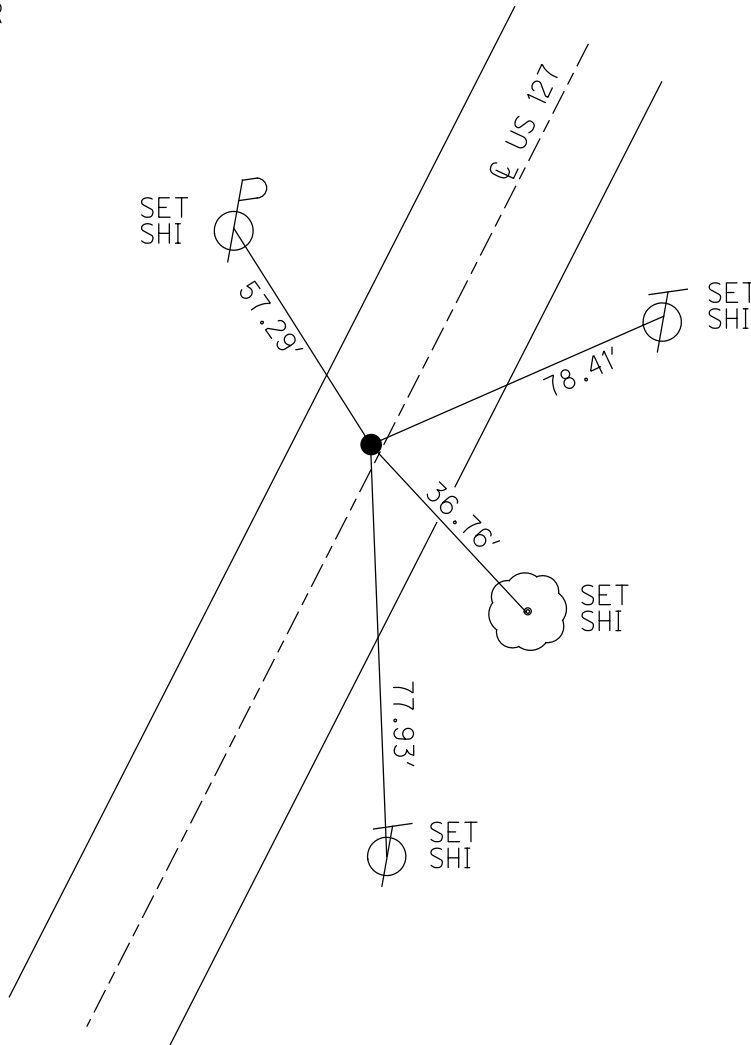
PERSONNEL _____ REFERENCE NO. 31B SHEET 3 OF 32
 NOTES ROUSOS DATE 6/20/11 ROUTE US 127
 H.C. HARBUAGH WEATHER CLOUDY COUNTY WILLIAMS
 R.C. HOMAN TEMP. 72° TOWNSHIP BRADY
 _____ SECTION 32
 DWG BY MILLER PID 95864 T 8 N R 4 E

TYPE MONUMENT P.K.NAIL
 ON SURFACE - ~~BELOW~~ ON _____
 OFFSET \odot PAVEMENT 2.5' LT : ~~RT~~
 - TO - EDGE PAVEMENT
 STATION: 834+27.33

HORZ.DATUM: NAD83 (2011) GEOID: GEOID 2012A
 GRID: NORTHING: 711295.191 EASTING: 1442817.569



RECORD: P.O.T.
 FD 5/8" PIPE
 SET P.K./WASHER
 3/30/92
 FD PK/WASHER
 6/20/11, DCH
 SET MAG/WASHER
 GPS, NEWREF109
 9/12/11, DCH
 FD MAG/WASHER
 REFB31
 9/6/16, JLL



O.D.O.T. DISTRICT 2 SURVEY OFFICE (USE ONLY)

PERSONNEL

REFERENCE NO. 32

SHEET 4 OF 32

NOTES LEU
 H.C. LEU
 R.C. TODD

DATE 10/24/16
 WEATHER CLOUDY
 TEMP. 46°

ROUTE US 127
 COUNTY WILLIAMS
 TOWNSHIP BRADY
 SECTION 32

DWG BY MILLER PID 95864

T 8 N R 4 E

TYPE MONUMENT MAG/WASHER

ON SURFACE - ~~BELOW~~ ON

OFFSET \odot PAVEMENT 2.0' LT : ~~RT~~

- TO - EDGE PAVEMENT

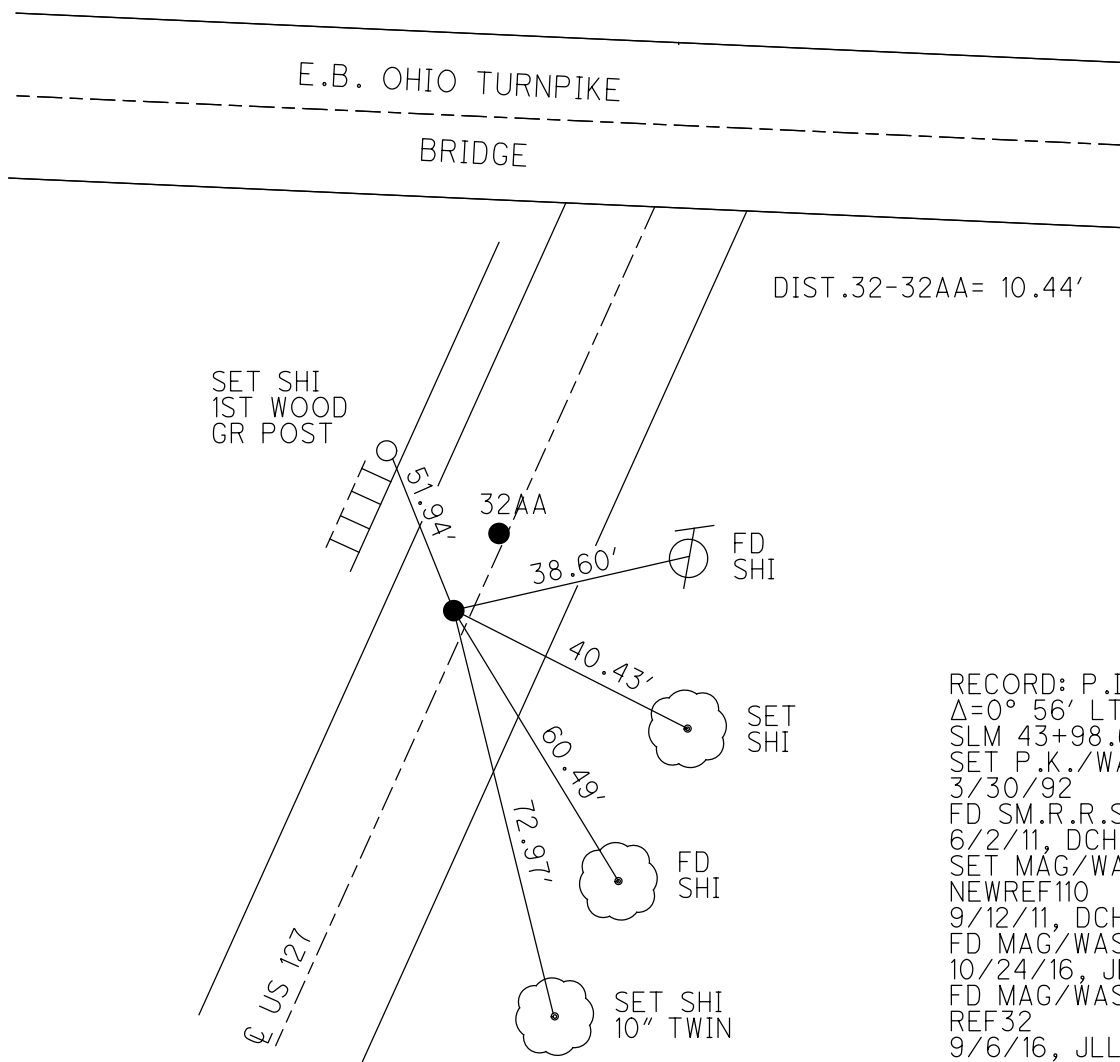
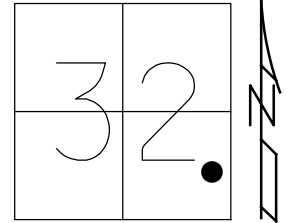
STATION: 840+48.80

HORZ.DATUM: NAD83 (2011)

GEOID: GEOID 2012A

GRID: NORTHING: 711846.159

EASTING: 1443103.104



RECORD: P.I.
 $\Delta=0^{\circ} 56' LT$
 SLM 43+98.63
 SET P.K./WASHER
 3/30/92
 FD SM.R.R.SPIKE
 6/2/11, DCH
 SET MAG/WASHER
 NEWREF110
 9/12/11, DCH
 FD MAG/WASHER
 10/24/16, JLL
 FD MAG/WASHER
 REF32
 9/6/16, JLL

O.D.O.T. DISTRICT 2 SURVEY OFFICE (USE ONLY)

PERSONNEL

REFERENCE NO. 32 AA

SHEET 5 OF 32

NOTES ROUSOS
 H.C. HARBUAGH
 R.C. HOMAN

DATE 10/24/16
 WEATHER CLOUDY
 TEMP. 46°

ROUTE US 127
 COUNTY WILLIAMS
 TOWNSHIP BRADY
 SECTION 32

DWG BY MILLER PID 95864

T 8 N R 4 E

TYPE MONUMENT 1" IPIN

~~ON SURFACE~~ - BELOW 4.5"

OFFSET \varnothing PAVEMENT 1' LT : ~~RT~~

- TO - EDGE PAVEMENT

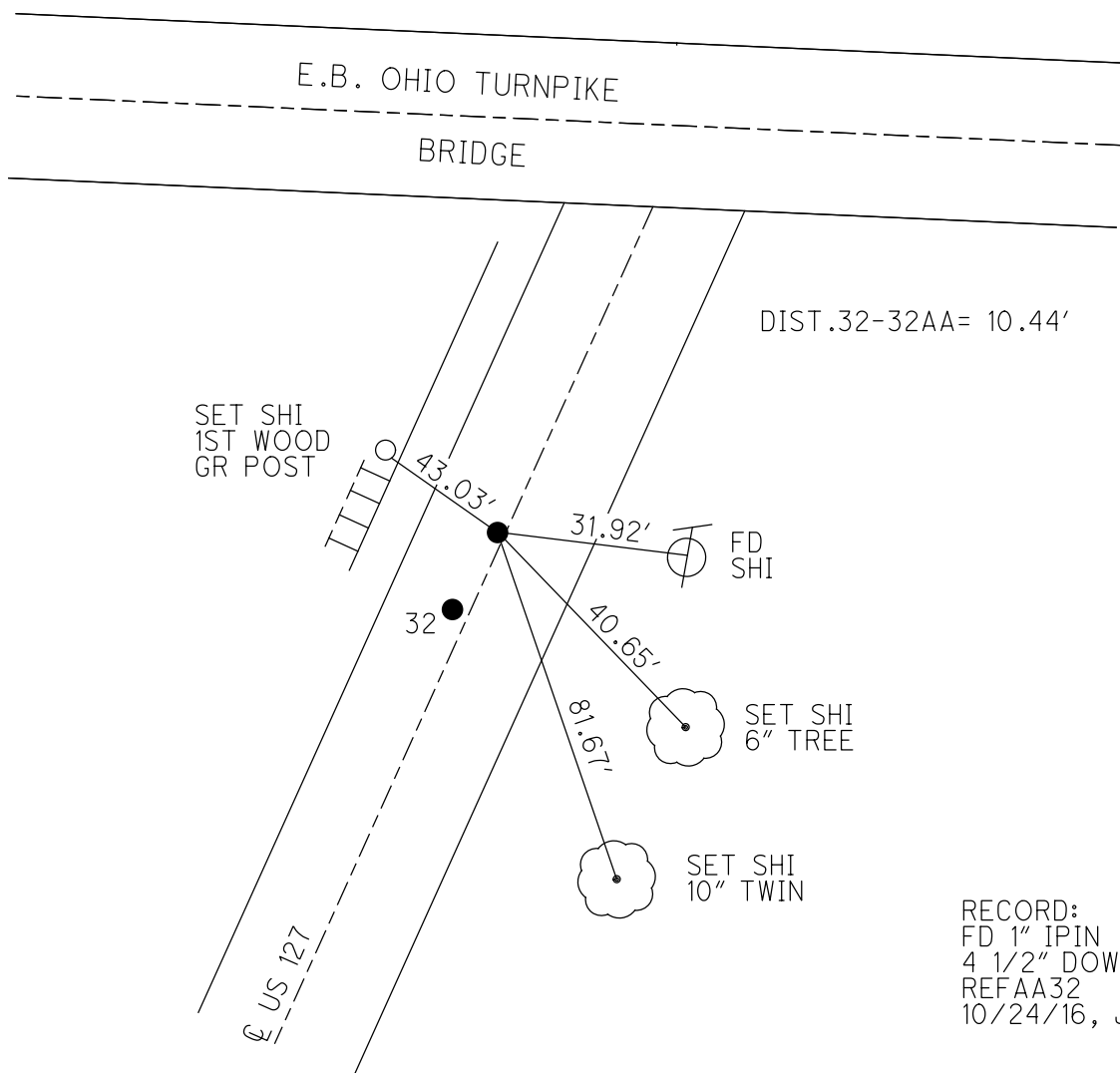
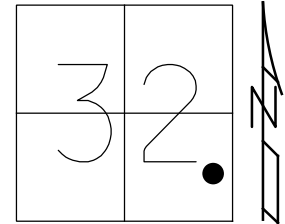
STATION: 840+59.24

HORIZ.DATUM: NAD83 (2011)

GEOID: GEOID 2012A

GRID: NORTHING: 711854.768

EASTING: 1443108.958



RECORD:
 FD 1" IPIN
 4 1/2" DOWN
 REFAA32
 10/24/16, JLL

O.D.O.T. DISTRICT 2 SURVEY OFFICE (USE ONLY)

PERSONNEL

REFERENCE NO. 32 A

SHEET 6 OF 32

NOTES ROUSOS

DATE 6/20/11

ROUTE US 127

H.C. HARBUAGH

WEATHER CLOUDY

COUNTY WILLIAMS

R.C. HOMAN

TEMP. 72°

TOWNSHIP BRADY

SECTION 32

DWG BY MILLER PID 95864

T 8 N R 4 E

TYPE MONUMENT P.K.NAIL

ON SURFACE - ~~BELOW~~ ON

OFFSET 0 PAVEMENT -- ~~LT~~ : RT

ON TO RT EDGE PAVEMENT

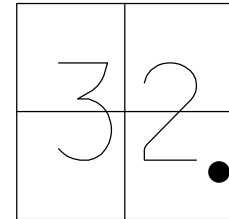
STATION: 847+16.71

HORZ.DATUM: NAD83 (2011)

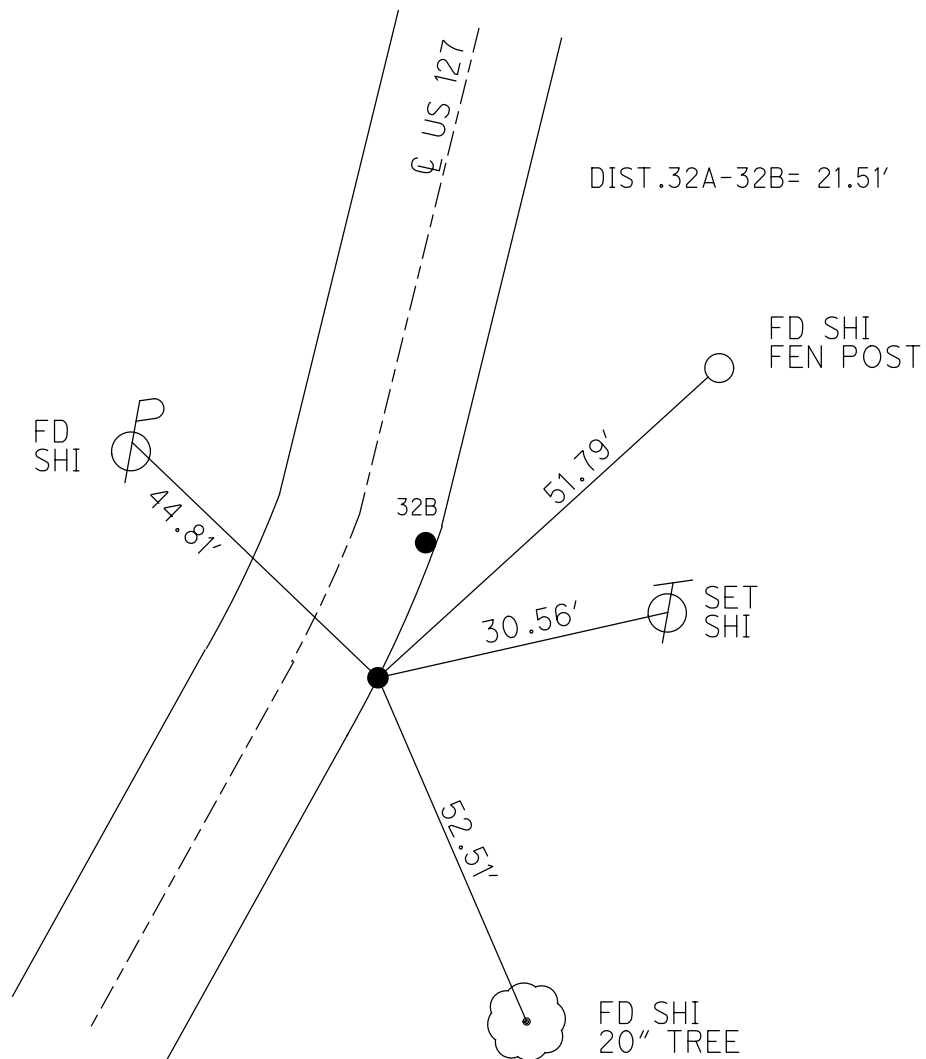
GEOID: GEOID 2012A

GRID: NORTHING: 712443.307

EASTING: 1443403.283



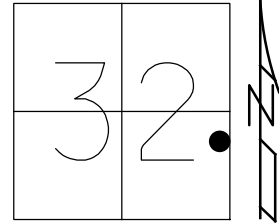
RECORD: P.I.
 $\Delta=14^{\circ} 32' LT$
 $D=3^{\circ} 00'$
 SLM 50+47.43
 SET P.K./WASHER
 3/30/92
 FD P.K./WASHER
 6/20/11, DCH
 SET MAG/WASHER
 NEWREF111
 9/12/11, DCH
 FD MAG/WASHER
 REFA32
 9/6/16, JLL



O.D.O.T. DISTRICT 2 SURVEY OFFICE (USE ONLY)

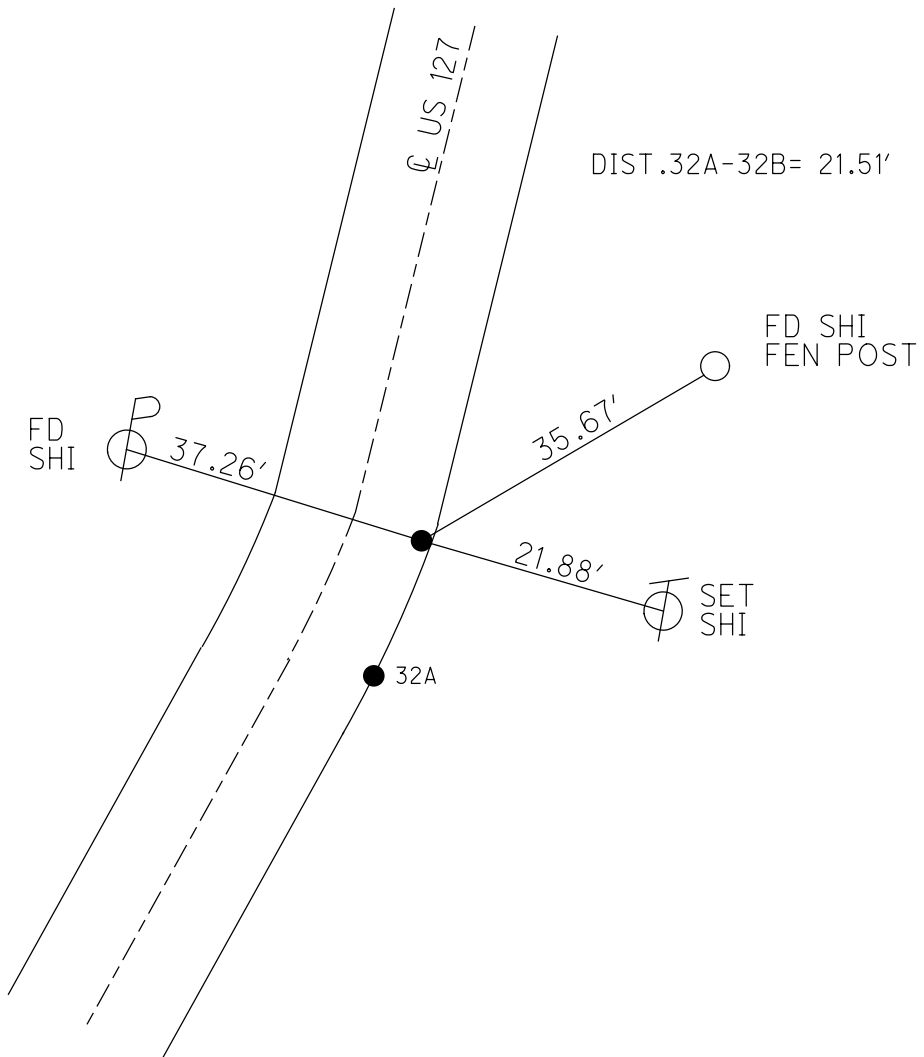
PERSONNEL _____ REFERENCE NO. 32 B SHEET 7 OF 32
 NOTES ROUSOS DATE 6/20/11 ROUTE US 127
 H.C. HARBUAGH WEATHER CLOUDY COUNTY WILLIAMS
 R.C. HOMAN TEMP. 72° TOWNSHIP BRADY
 _____ SECTION 32
 DWG BY MILLER PID 95864 T 8 N R 4 E

TYPE MONUMENT IPIN
~~ON SURFACE~~ - BELOW 2"
 OFFSET 0.6' TO RT EDGE PAVEMENT
 STATION: 847+38.22



HORIZ.DATUM: NAD83 (2011) GEOID: GEOID 2012A
 GRID: NORTHING: 712463.419 EASTING: 1443410.840

RECORD: P.I.
 $\Delta=14^{\circ} 57' LT$
 2084.3' N. OF CR M
 FD IPIPE
 SET P.K./WASHER
 3/30/92
 FD IPIN
 6/20/11, DCH
 SET MAG/WASHER
 NEWREF112
 9/12/11, DCH
 FD MAG/WASHER
 REFB32
 9/6/16, JLL



O.D.O.T. DISTRICT 2 SURVEY OFFICE (USE ONLY)

PERSONNEL

REFERENCE NO. 33 A

SHEET 8 OF 32

NOTES ROUSOS
 H.C. HARBUAGH
 R.C. HOMAN

DATE 6/20/11
 WEATHER CLOUDY
 TEMP. 72°

ROUTE US 127
 COUNTY WILLIAMS
 TOWNSHIP BRADY
 SECTION 32

DWG BY MILLER PID 95864

T 8 N R 4 E

TYPE MONUMENT R.R. SPIKE

~~ON SURFACE~~ - BELOW 2"

OFFSET \bar{C} PAVEMENT 2.46' ~~LT~~ : RT

- TO - EDGE PAVEMENT

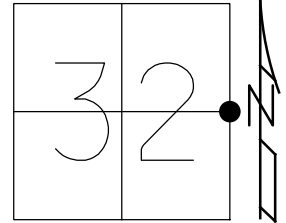
STATION: 854+45.07

HORZ. DATUM: NAD83 (2011)

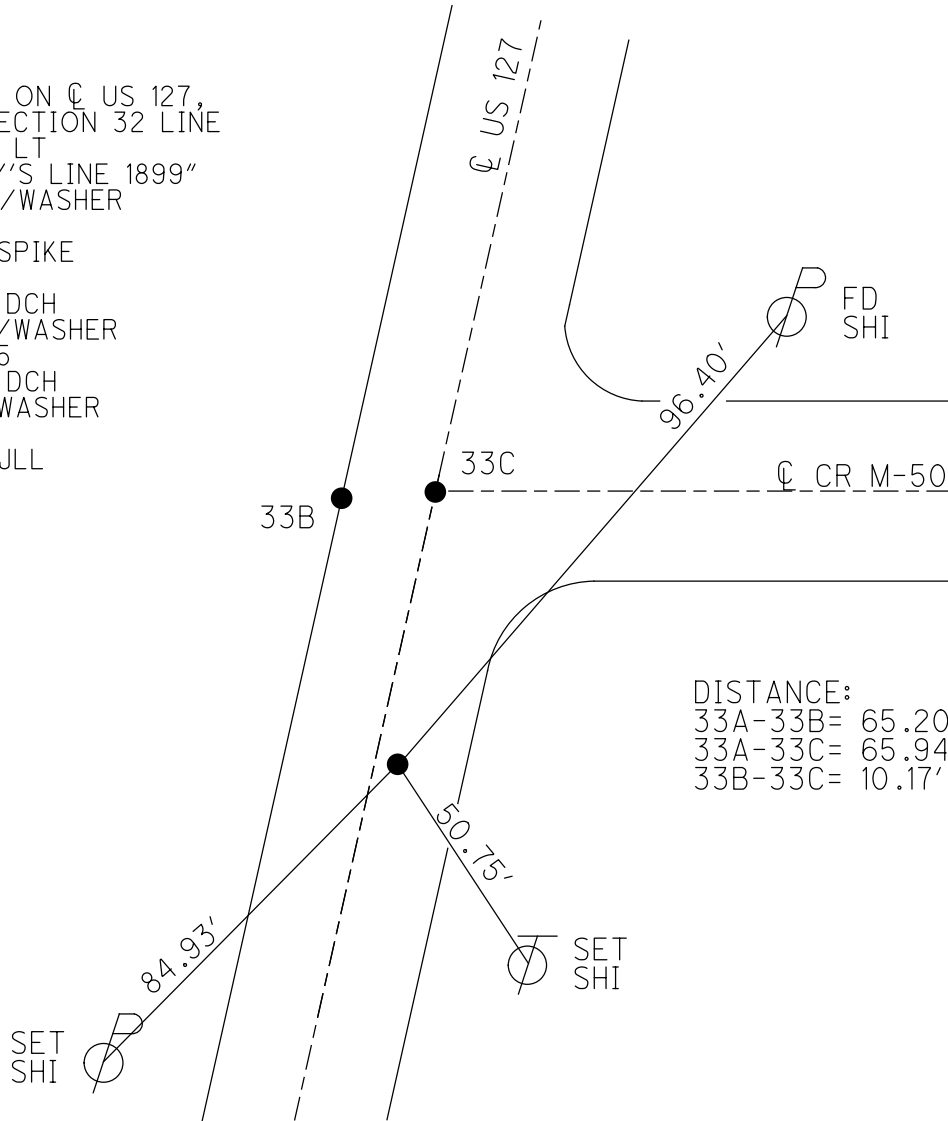
GEOID: GEOID 2012A

GRID: NORTHING: 713155.657

EASTING: 1443557.866



RECORD:
 POINT IS ON \bar{C} US 127,
 IS N-S SECTION 32 LINE
 $\Delta=11^{\circ} 07' LT$
 "HOADLEY'S LINE 1899"
 SET P.K./WASHER
 3/30/92
 FD R.R. SPIKE
 2" DOWN
 6/22/11, DCH
 SET MAG/WASHER
 NEWREF115
 9/23/11, DCH
 FD MAG/WASHER
 REFA33
 9/6/16, JLL



DISTANCE:
 33A-33B= 65.20'
 33A-33C= 65.94'
 33B-33C= 10.17'

O.D.O.T. DISTRICT 2 SURVEY OFFICE (USE ONLY)

PERSONNEL

REFERENCE NO. 33 B

SHEET 9 OF 32

NOTES ROUSOS
 H.C. HARBUAGH
 R.C. HOMAN

DATE 6/20/11
 WEATHER CLOUDY
 TEMP. 58°

ROUTE US 127
 COUNTY WILLIAMS
 TOWNSHIP BRADY
 SECTION 32

DWG BY MILLER PID 95864

T 8 N R 4 E

TYPE MONUMENT IPIN

~~ON SURFACE~~ - BELOW 4"

OFFSET \varnothing PAVEMENT -- ~~LT~~ : RT

ON TO LT EDGE PAVEMENT

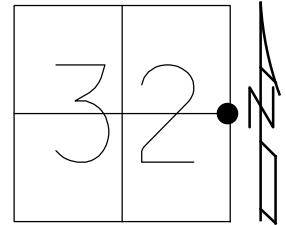
STATION: 855+11.01

HORZ.DATUM: NAD83 (2011)

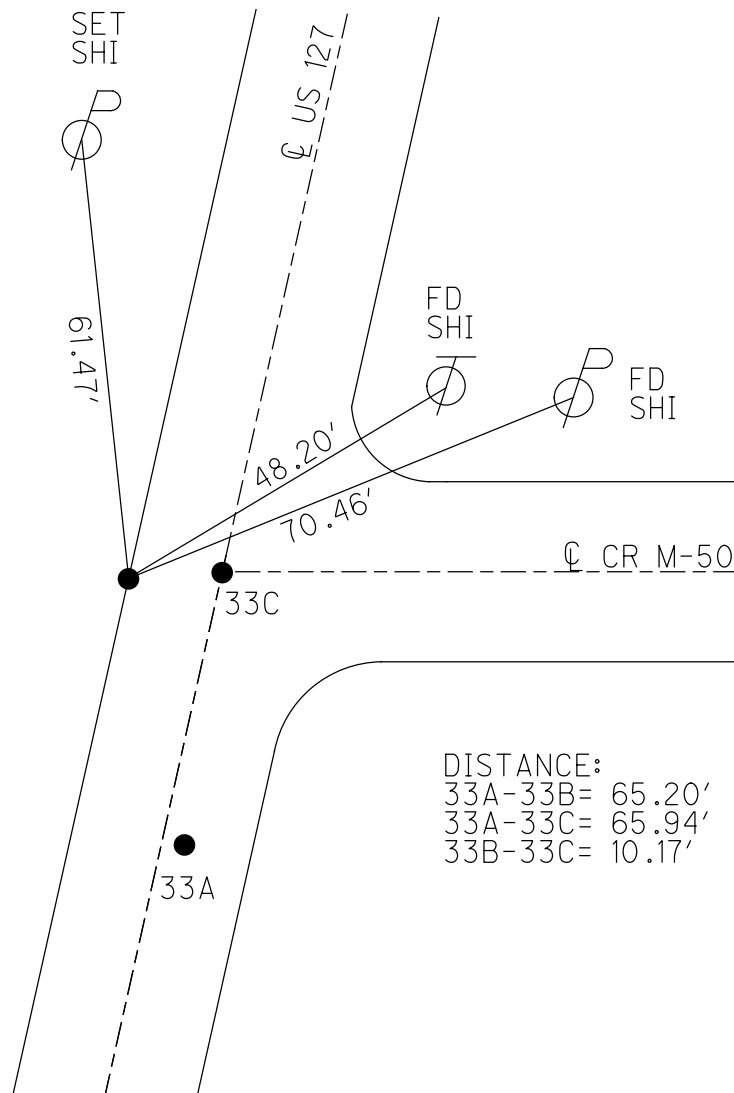
GEOID: GEOID 2012A

GRID: NORTHING: 713220.809

EASTING: 1443558.631



RECORD:
 POINT IS E. 1/4 COR.
 SECTION 32
 FD SM. R.R. SPIKE
 SET PK/WASHER
 3/30/92
 FD IPIN
 4" BELOW
 6/22/11, DCH
 SET MAG/WASHER
 GPS, NEWREF114
 9/23/11, DCH
 FD MAG/WASHER
 REFB33
 9/6/16, JLL



DISTANCE:
 33A-33B= 65.20'
 33A-33C= 65.94'
 33B-33C= 10.17'

O.D.O.T. DISTRICT 2 SURVEY OFFICE (USE ONLY)

PERSONNEL

REFERENCE NO. 33 C

SHEET 10 OF 32

NOTES ROUSOS
 H.C. HARBUAGH
 R.C. HOMAN

DATE 6/20/11
 WEATHER CLOUDY
 TEMP. 72°

ROUTE US 127
 COUNTY WILLIAMS
 TOWNSHIP BRADY
 SECTION 32

DWG BY MILLER PID 95864

T 8 N R 4 E

TYPE MONUMENT IPIN

ON SURFACE - ~~BELOW~~ ON

OFFSET Q PAVEMENT ON LT : RT

- TO - EDGE PAVEMENT

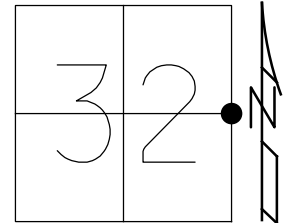
STATION: 855+11.54

HORZ.DATUM: NAD83 (2011)

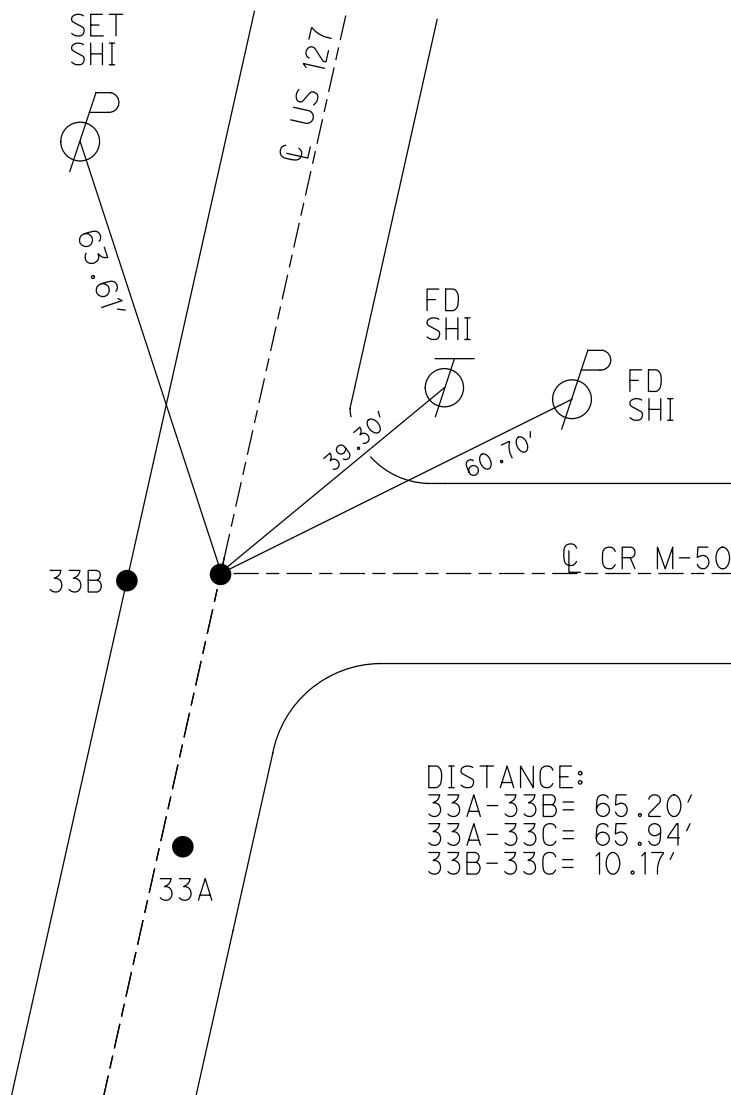
GEOID: GEOID 2012A

GRID: NORTHING: 713220.602

EASTING: 1443568.825



RECORD: P.I.
 $\Delta=0^{\circ} 44' LT$
 STA=58+39.52
 FD SM.R.R. SPIKE
 SET P.K./WASHER
 3/30/92
 FD P.K./WASHER
 6/22/11, DCH
 SET MAG/WASHER
 NEWREF113
 9/23/11, DCH
 FD MAG/WASHER
 REFC33
 9/6/16, JLL



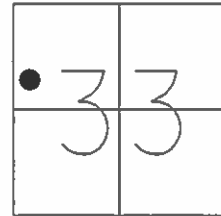
DISTANCE:
 33A-33B= 65.20'
 33A-33C= 65.94'
 33B-33C= 10.17'

O.D.O.T. DISTRICT 2 SURVEY OFFICE (USE ONLY)

PERSONNEL _____ REFERENCE NO. 33 D SHEET 10 OF 31
 NOTES ROUSOS DATE 6/22/11 ROUTE US 127
 H.C. HARBUAGH WEATHER CLOUDY COUNTY WILLIAMS
 R.C. HOMAN TEMP. 58° F TOWNSHIP BRADY
 _____ SECTION 33
 _____ T 8 N R 4 E

TYPE MONUMENT P.K.NAIL
 ON SURFACE - ~~BELOW~~ ON _____
 LEFT - C PAV'T - RIGHT ON
 _____ TO _____ EDGE PAVEMENT
 S.L.M. 864+62.04

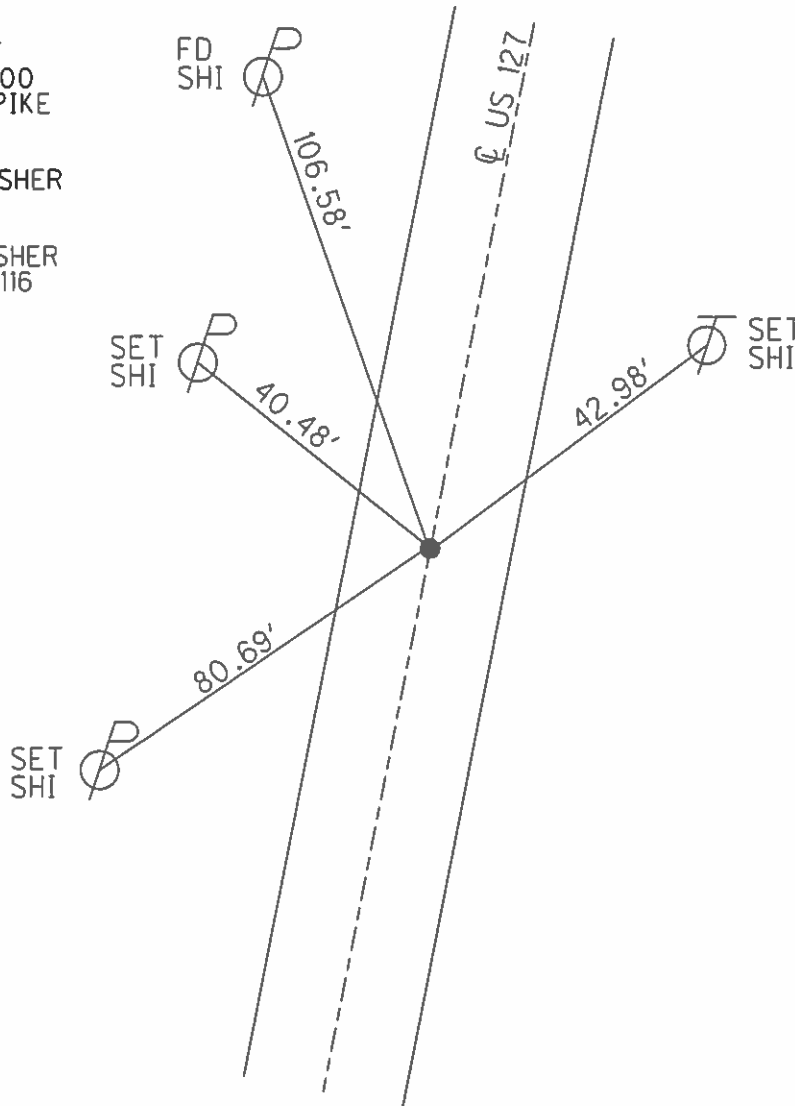
GRID: NORTHING: 714111.623 EASTING: 1443672.089



RECORD: P.I.
 $\Delta = 0^{\circ}01' \text{ LT}$
 STA= 67+90.00
 FD SM.R.R.SPIKE
 7/18/91

SET P.K./WASHER
 9/30/92

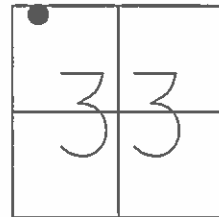
SET MAG/WASHER
 GPS, NEWREF116
 9/23/11, DCH



O.D.O.T. DISTRICT 2 SURVEY OFFICE (USE ONLY)

PERSONNEL _____ REFERENCE NO. 34 SHEET 11 OF 31
 NOTES ROUSOS DATE 6/22/11 ROUTE US 127
 H.C. HARBUAGH WEATHER CLOUDY COUNTY WILLIAMS
 R.C. HOMAN TEMP. 58° F TOWNSHIP BRADY
 _____ SECTION 33
 _____ T 8 N R 4 E

TYPE MONUMENT P.K.NAIL
 ON SURFACE - ~~BELOW~~ ON _____
 LEFT - ℄ PAV'T - ~~RIGHT~~ 1.5'
 _____ TO _____ EDGE PAVEMENT
 S.L.M. 881+92.31

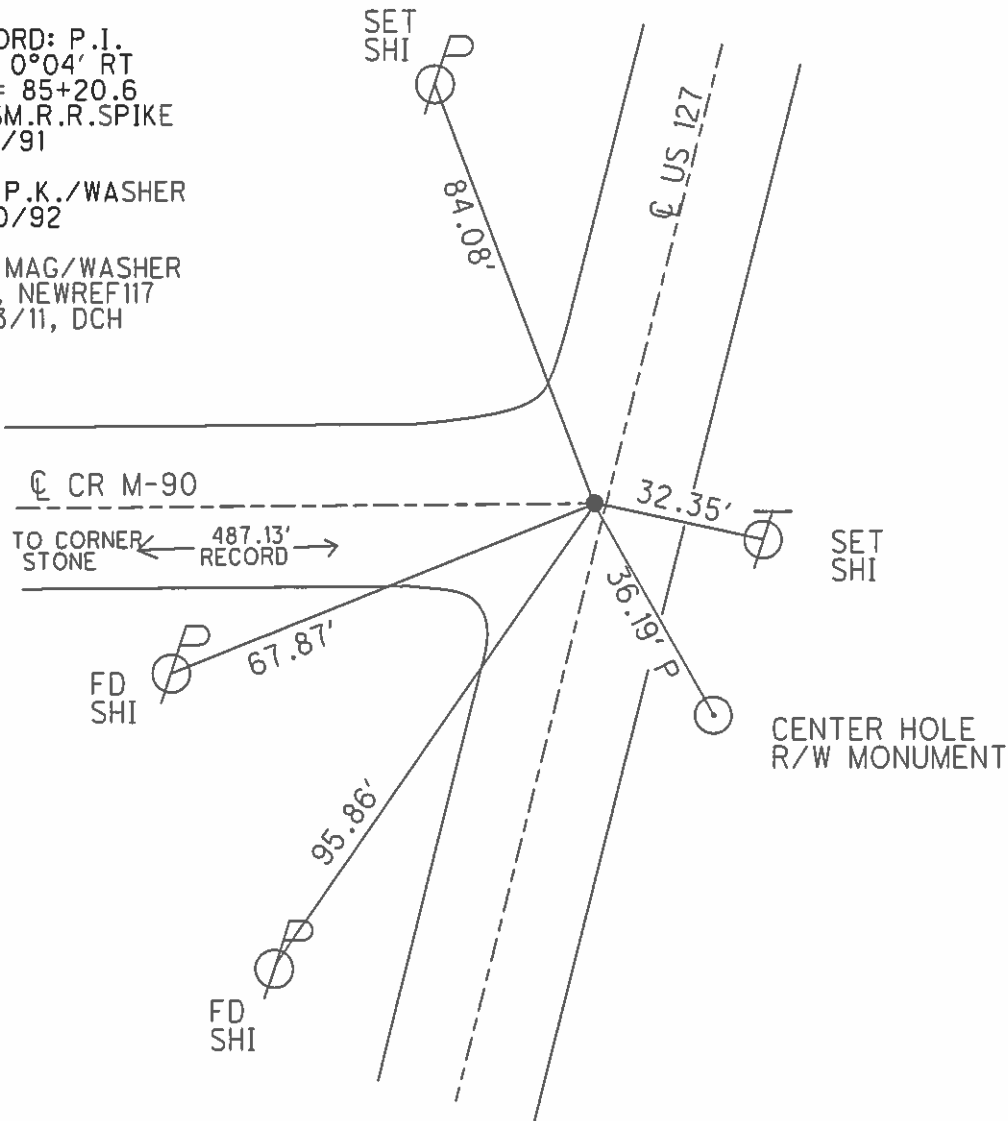


GRID: NORTHING: 715808.532 EASTING: 1444010.576

RECORD: P.I.
 $\Delta = 0^{\circ}04' RT$
 STA= 85+20.6
 FD SM.R.R.SPIKE
 7/18/91

SET P.K./WASHER
 3/30/92

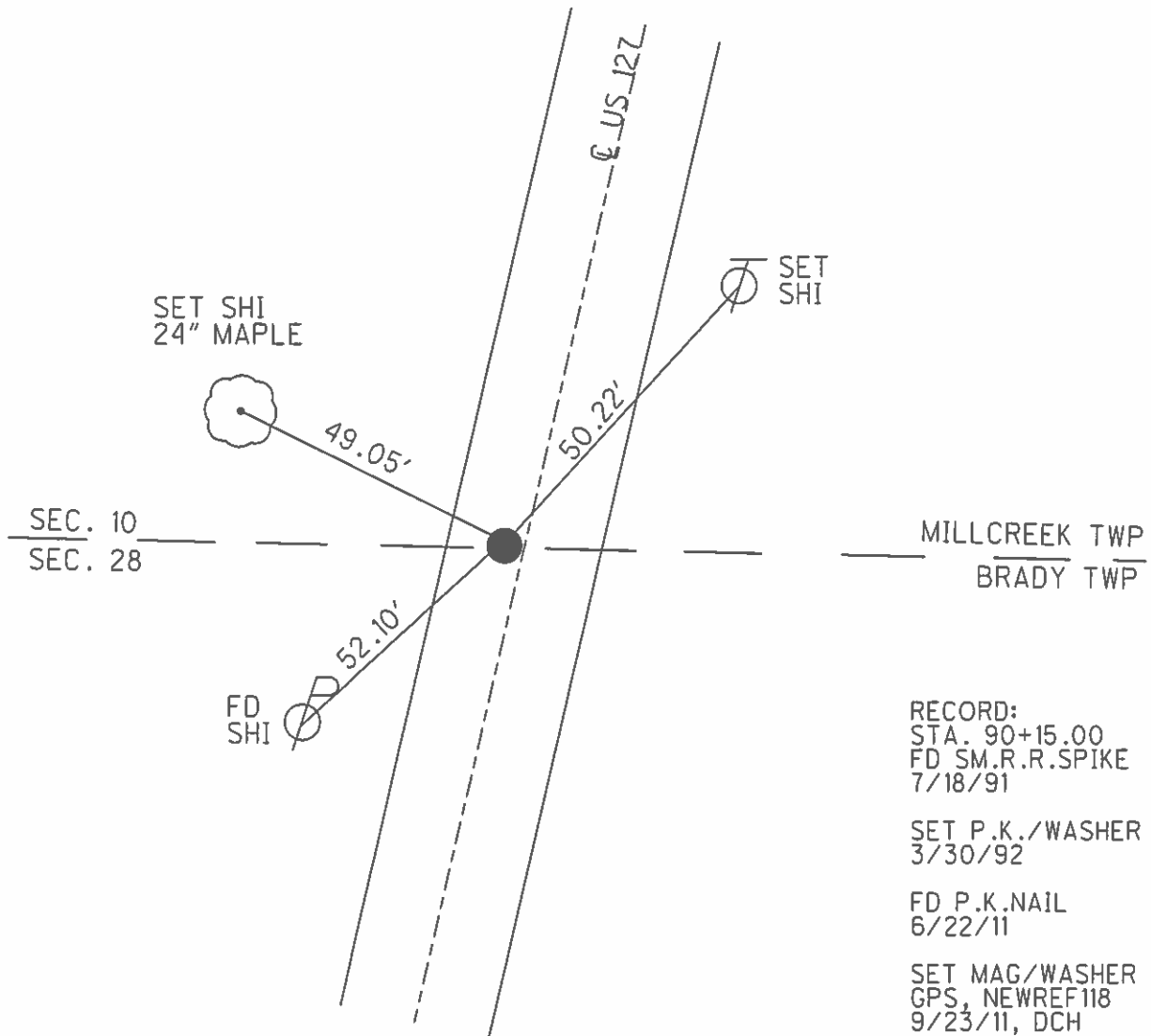
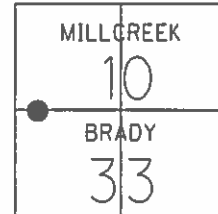
SET MAG/WASHER
 GPS, NEWREF117
 9/23/11, DCH



O.D.O.T. DISTRICT 2 SURVEY OFFICE (USE ONLY)

PERSONNEL _____ REFERENCE NO. 35 SHEET 12 OF 31
 NOTES ROUSOS DATE 6/22/11 ROUTE US 127
 H.C. HARBUAGH WEATHER CLOUDY COUNTY WILLIAMS
 R.C. HOMAN TEMP. 58 F TOWNSHIP BRADY
 _____ SECTION 33
 _____ T 8 N R 4 E

TYPE MONUMENT PK NAIL
 ON SURFACE - ~~BELOW~~ ON
 LEFT - Q PAV'T - ~~RIGHT~~ 1.2'
8.8' TO LT EDGE PAVEMENT
 S.L.M. 886+84.69
 GRID: NORTHING: 716291.420 EASTING: 1444107.587



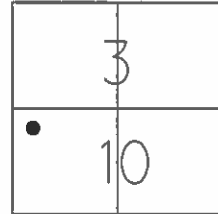
RECORD:
 STA. 90+15.00
 FD SM.R.R.SPIKE
 7/18/91
 SET P.K./WASHER
 3/30/92
 FD P.K.NAIL
 6/22/11
 SET MAG/WASHER
 GPS, NEWREF 118
 9/23/11, DCH

O.D.O.T. DISTRICT 2 SURVEY OFFICE (USE ONLY)

PERSONNEL _____ REFERENCE NO. 35 A SHEET 13 OF 31
NOTES ROUSOS DATE 6/22/11 ROUTE US 127
H.C. HARBUAGH WEATHER CLEAR COUNTY WILLIAMS
R.C. HOMAN TEMP. 77°F TOWNSHIP MILLCREEK
SECTION 10
T 10 S R 1 W

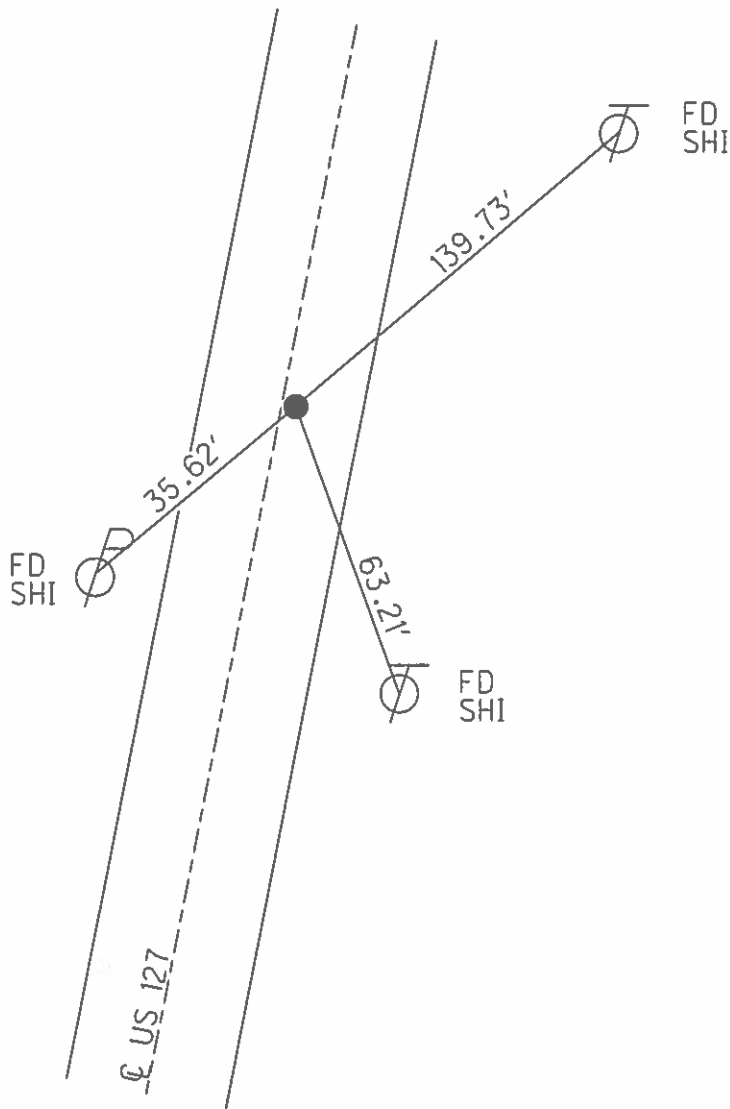
TYPE MONUMENT PK NAIL
ON SURFACE - ~~BELOW~~ ON _____
~~LEFT~~ - Q PAV'T - RIGHT 1.0'
- TO - EDGE PAVEMENT
S.L.M. 903+78.03

GRID: NORTHING: 717951.783 EASTING: 1444439.301



RECORD:
FD P.K.NAIL
7/18/91
6/22/11

SET MAG/WASHER
GPS, NEWREF119
9/12/11, DCH

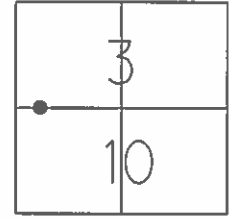


O.D.O.T. DISTRICT 2 SURVEY OFFICE (USE ONLY)

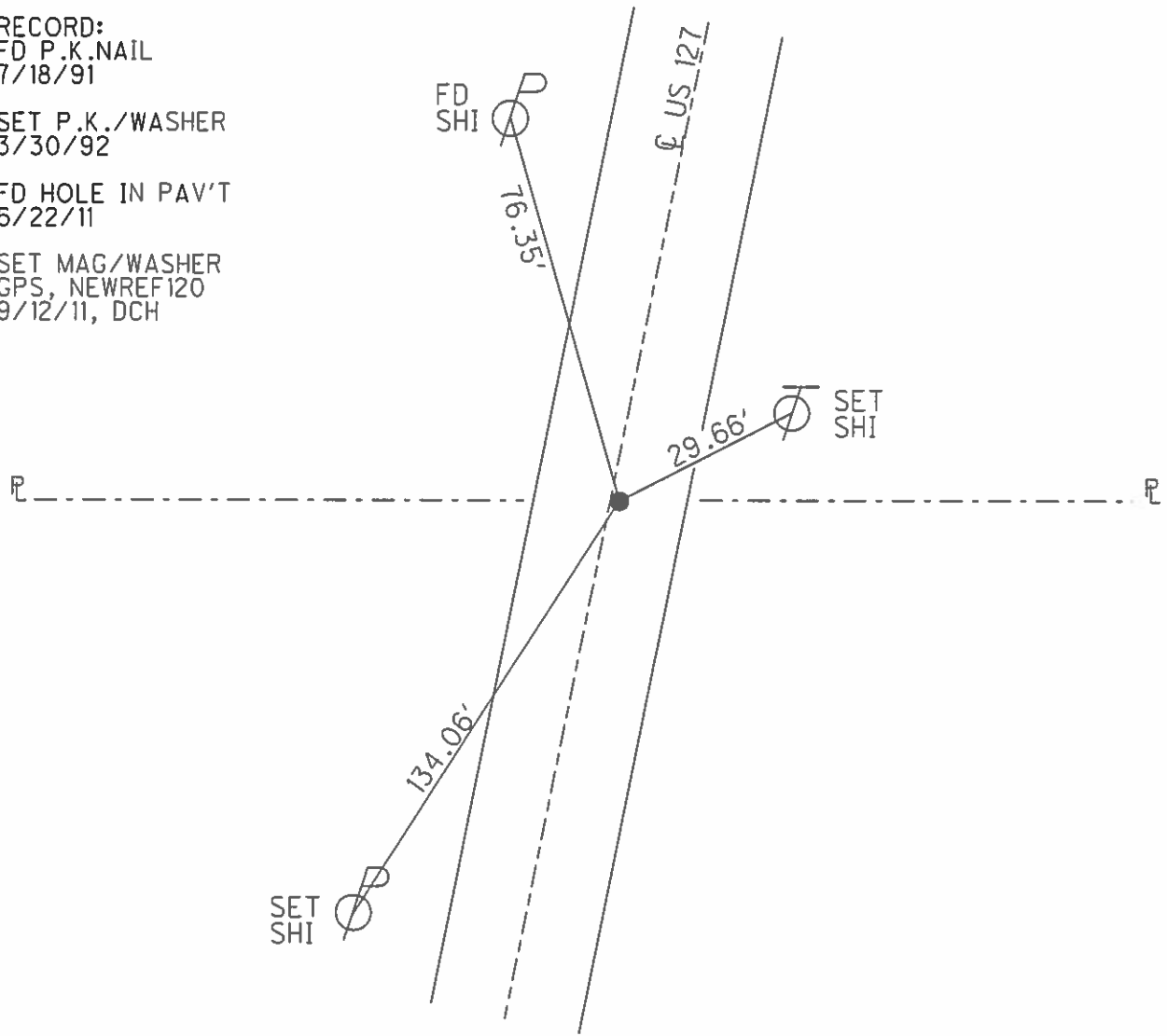
PERSONNEL _____ REFERENCE NO. 36 SHEET 14 OF 31
 NOTES ROUSOS DATE 6/22/11 ROUTE US 127
 H.C. HARBUAGH WEATHER CLEAR COUNTY WILLIAMS
 R.C. HOMAN TEMP. 77°F TOWNSHIP MILLCREEK
 _____ SECTION 10
 _____ T 10 S R 1 W

TYPE MONUMENT PK/WASHER
 ON SURFACE - ~~BELOW~~ ON
~~LEFT~~ - Q PAV'T - RIGHT 1.0'
- TO - EDGE PAVEMENT
 S.L.M. 906+86.26

GRID: NORTHING: 718254.319 EASTING: 1444498.125



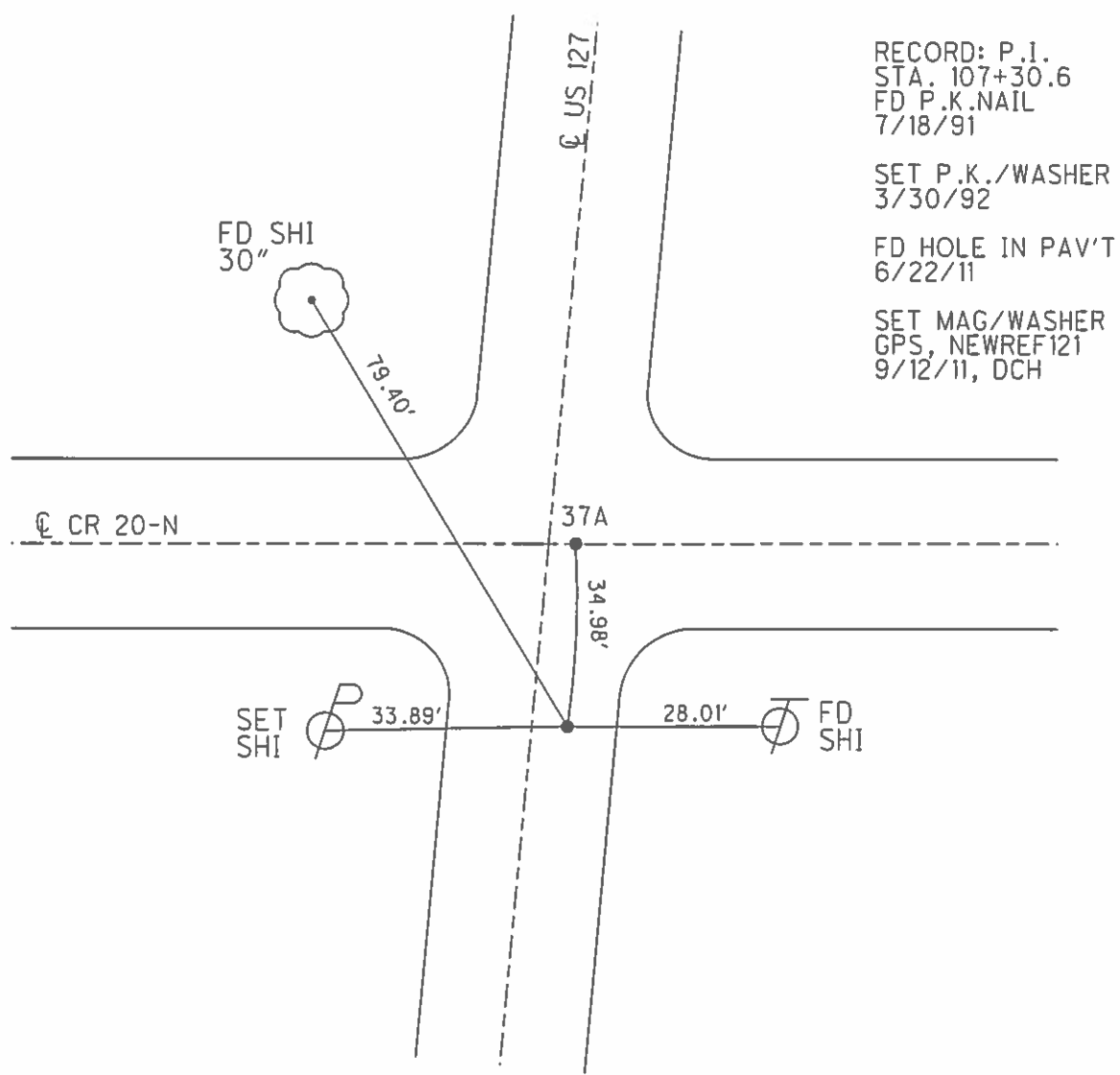
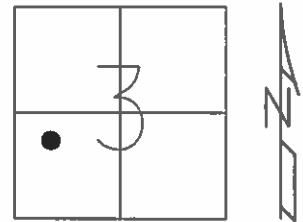
RECORD:
 FD P.K.NAIL
 7/18/91
 SET P.K./WASHER
 3/30/92
 FD HOLE IN PAV'T
 6/22/11
 SET MAG/WASHER
 GPS, NEWREF120
 9/12/11, DCH



O.D.O.T. DISTRICT 2 SURVEY OFFICE (USE ONLY)

PERSONNEL	REFERENCE NO.	<u>37</u>	SHEET	<u>15</u>	OF	<u>31</u>
NOTES	<u>HARBAUGH</u>	DATE	<u>6/22/11</u>	ROUTE	<u>US 127</u>	
H.C.	<u>ROUSOS</u>	WEATHER	<u>CLOUDY</u>	COUNTY	<u>WILLIAMS</u>	
R.C.	<u>HOMAN</u>	TEMP.	<u>58° F</u>	TOWNSHIP	<u>MILLCREEK</u>	
				SECTION	<u>3</u>	
				T	<u>10</u>	S
				R	<u>1</u>	W

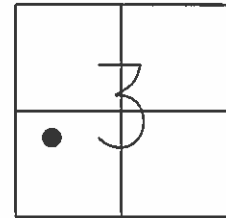
TYPE MONUMENT P.K.SHANK
 ON SURFACE - ~~BELOW~~ ON _____
~~LEFT~~ - Q PAV'T - RIGHT 6.3'
 _____ TO _____ EDGE PAVEMENT
 S.L.M. 928+29.80
 GRID: NORTHING: 720391.524 EASTING: 1444917.789



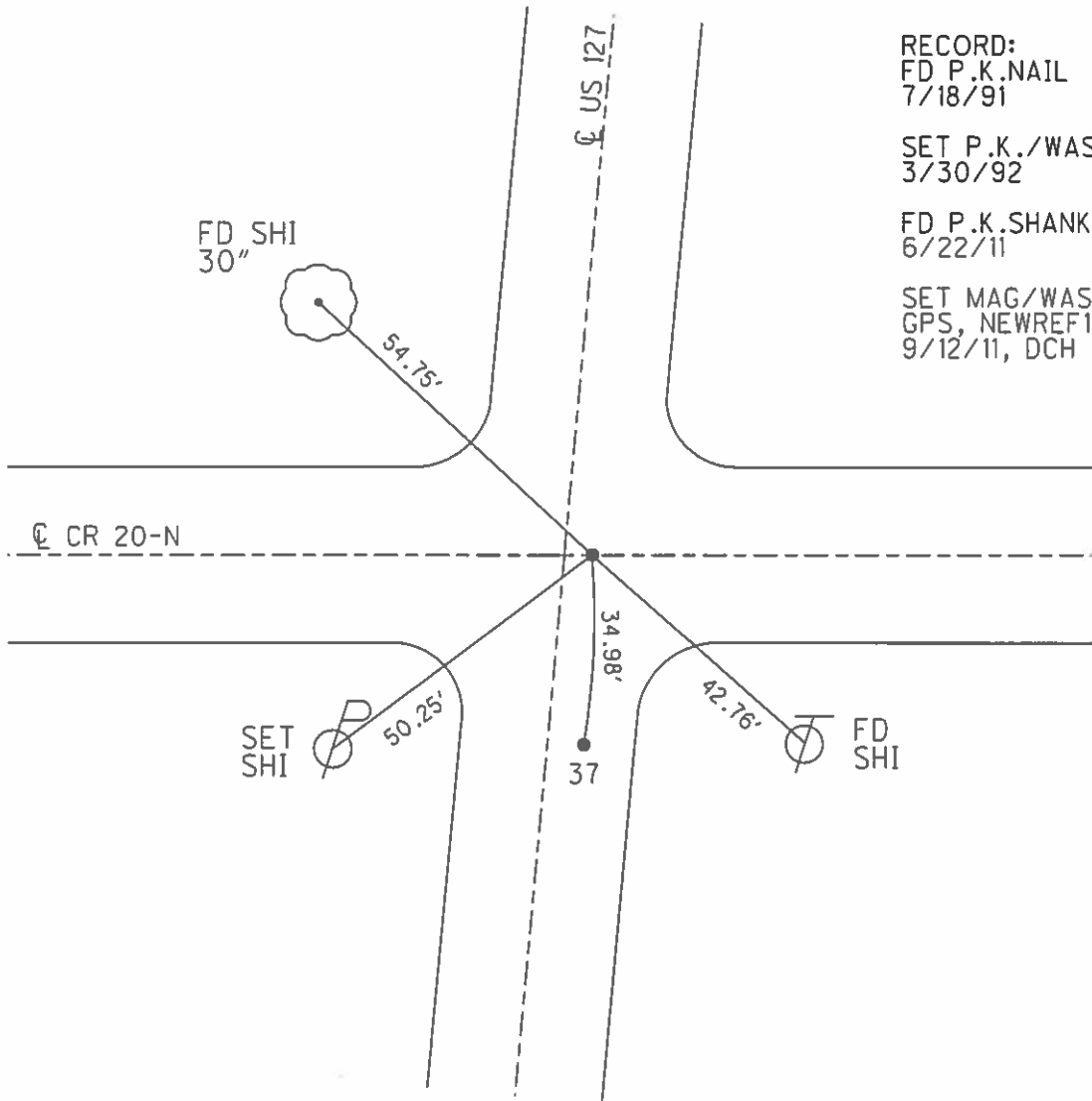
O.D.O.T. DISTRICT 2 SURVEY OFFICE (USE ONLY)

PERSONNEL _____ REFERENCE NO. 37 A SHEET 16 OF 31
 NOTES HARBAUGH DATE 6/22/11 ROUTE US 127
 H.C. ROUSOS WEATHER CLOUDY COUNTY WILLIAMS
 R.C. HOMAN TEMP. 58° F TOWNSHIP MILLCREEK
 _____ SECTION 3
 _____ T 10 S R 1 W

TYPE MONUMENT P.K.SHANK
 ON SURFACE - ~~BELOW~~ ON _____
~~LEFT~~ - Q PAV'T - RIGHT 4.7'
 - TO - EDGE PAVEMENT
 S.L.M. 928+64.78



GRID: NORTHING: 720391.524 EASTING: 1444917.789

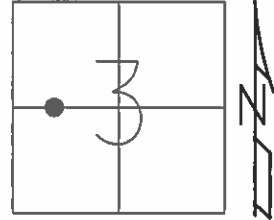


RECORD:
 FD P.K.NAIL
 7/18/91
 SET P.K./WASHER
 3/30/92
 FD P.K.SHANK
 6/22/11
 SET MAG/WASHER
 GPS, NEWREF122
 9/12/11, DCH

O.D.O.T. DISTRICT 2 SURVEY OFFICE (USE ONLY)

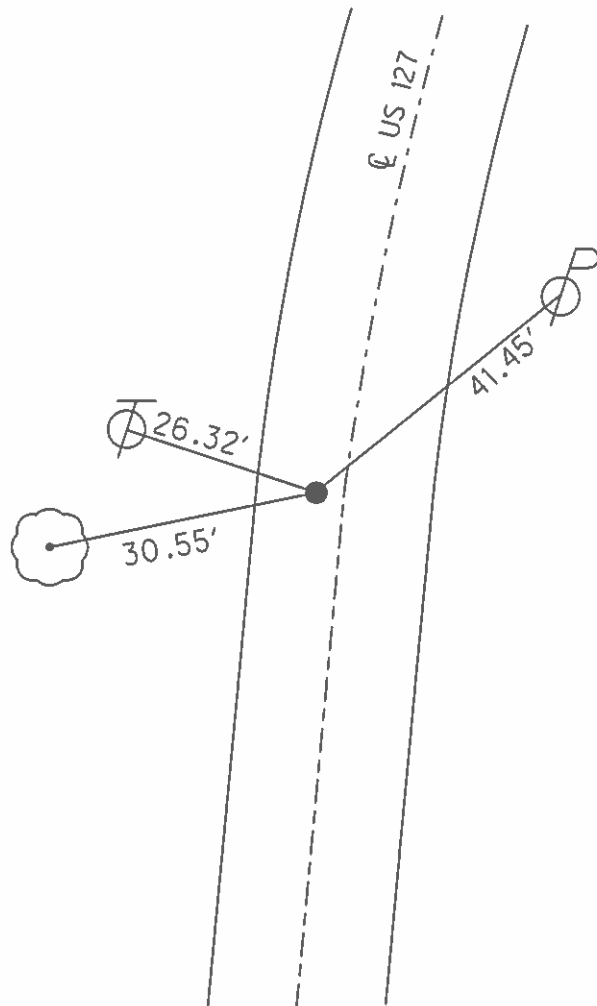
PERSONNEL _____ REFERENCE NO. 37 B SHEET 17 OF 31
 NOTES ROUSOS DATE 6/22/11 ROUTE US 127
 H.C. HARBUAGH WEATHER CLOUDY COUNTY WILLIAMS
 R.C. HOMAN TEMP. 58° F TOWNSHIP MILLCREEK
 _____ SECTION 3
 _____ T 10 S R 1 W

TYPE MONUMENT P.K.NAIL
 ON SURFACE - ~~BELOW~~ ON
 LEFT - Q PAV'T - ~~RIGHT~~ 5.8'
- TO - EDGE PAVEMENT
 S.L.M. 931+54.20



GRID: NORTHING: 720680.398 EASTING: 1444940.033

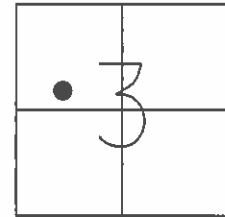
RECORD: P.I.
 STA. 135+07.2
 FD P.K.NAIL
 7/18/91
 SET P.K./WASHER
 3/30/92
 FD HOLE IN PAV'T
 6/22/11
 SET MAG/WASHER
 GPS, NEWREF123
 9/23/11, DCH



O.D.O.T. DISTRICT 2 SURVEY OFFICE (USE ONLY)

PERSONNEL	REFERENCE NO.	<u>37 C</u>	SHEET	<u>18</u>	OF	<u>31</u>
NOTES	<u>ROUSOS</u>	DATE	<u>6/22/11</u>	ROUTE	<u>US 127</u>	
H.C.	<u>HARBUAGH</u>	WEATHER	<u>CLOUDY</u>	COUNTY	<u>WILLIAMS</u>	
R.C.	<u>HOMAN</u>	TEMP.	<u>58 F</u>	TOWNSHIP	<u>MILLCREEK</u>	
				SECTION	<u>3</u>	
				T	<u>10 S</u>	R
					<u>1 W</u>	

TYPE MONUMENT P.K.NAIL
 ON SURFACE - ~~BELOW~~ ON _____
~~LEFT~~ - Q PAV'T - RIGHT 0.6'
 - TO - EDGE PAVEMENT
 S.L.M. 938+08.62



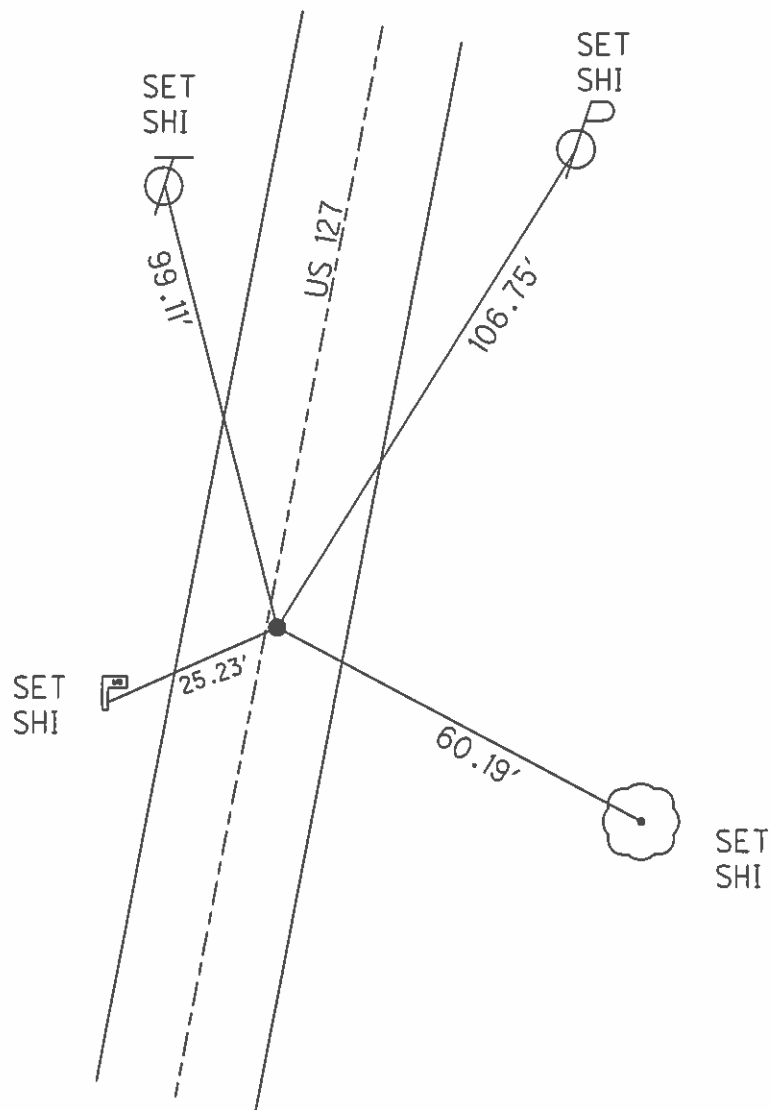
GRID: NORTHING: 721319.807 EASTING: 1445078.803

RECORD: P.I.
 STA. 141+61.8
 FD P.K.NAIL
 7/18/91

SET P.K./WASHER
 3/30/92

FD P.K.NAIL
 6/23/11

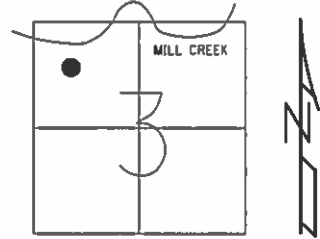
SET MAG/WASHER
 GPS, NEWREF124
 9/23/11, DCH



O.D.O.T. DISTRICT 2 SURVEY OFFICE (USE ONLY)

PERSONNEL	REFERENCE NO.	<u>37 D</u>	SHEET	<u>19</u>	OF	<u>31</u>
NOTES	<u>ROUSOS</u>	DATE	<u>6/23/11</u>	ROUTE	<u>US 127</u>	
H.C.	<u>HARBUAGH</u>	WEATHER	<u>CLEAR</u>	COUNTY	<u>WILLIAMS</u>	
R.C.	<u>HOMAN</u>	TEMP.	<u>80 F</u>	TOWNSHIP	<u>MILLCREEK</u>	
				SECTION	<u>3</u>	
				T	<u>10</u>	R
				S		W

TYPE MONUMENT P.K.NAIL
 ON SURFACE - ~~BELOW~~ ON _____
~~LEFT~~ - Q PAV'T - RIGHT 2.7'
 - TO - EDGE PAVEMENT
 S.L.M. 948+99.93



GRID: NORTHING: 722387.922 EASTING: 1445302.519

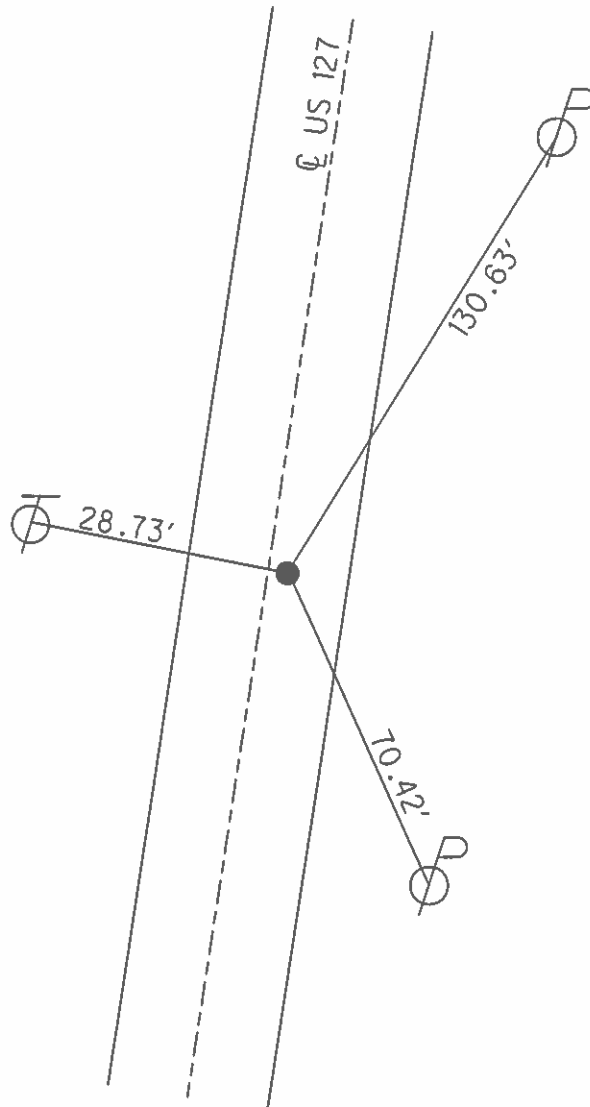
RECORD: P.I.
 STA. 152+50±
 = BRIDGE PLAN
 (1948) OF 15+19.56

FD P.K.NAIL
 7/18/91

SET P.K./WASHER
 3/30/92

FD P.K.NAIL
 6/23/11

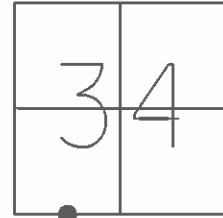
SET MAG/WASHER
 GPS, NEWREF125
 9/12/11, DCH



O.D.O.T. DISTRICT 2 SURVEY OFFICE (USE ONLY)

PERSONNEL	REFERENCE NO.	<u>38</u>	SHEET	<u>20</u>	OF	<u>31</u>
NOTES	<u>ROUSOS</u>	DATE	<u>6/23/11</u>	ROUTE	<u>US 127</u>	
H.C.	<u>HARBUAGH</u>	WEATHER	<u>OVERCAST</u>	COUNTY	<u>WILLIAMS</u>	
R.C.	<u>HOMAN</u>	TEMP.	<u>70° F</u>	TOWNSHIP	<u>MILLCREEK</u>	
				SECTION	<u>34</u>	
				T	<u>10</u>	R
				S		W

TYPE MONUMENT PK/WASHER
 ON SURFACE - ~~BELOW~~ ON
 LEFT - Q PAV'T - ~~RIGHT~~ 2'
- TO - EDGE PAVEMENT
 S.L.M. 960+94.70



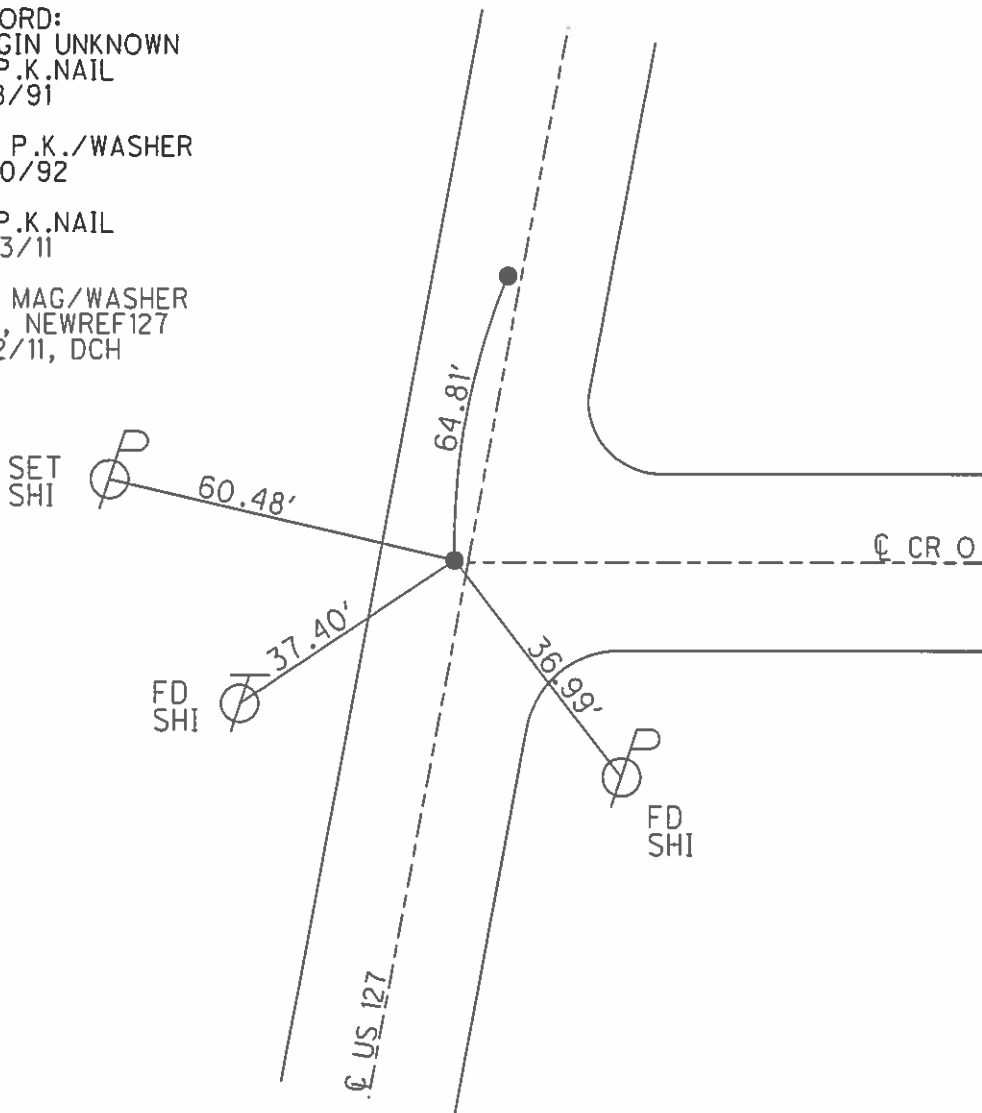
GRID: NORTHING: 723560.840 EASTING: 1445529.942

RECORD:
 ORIGIN UNKNOWN
 FD P.K.NAIL
 7/18/91

SET P.K./WASHER
 3/30/92

FD P.K.NAIL
 6/23/11

SET MAG/WASHER
 GPS, NEWREF127
 9/12/11, DCH

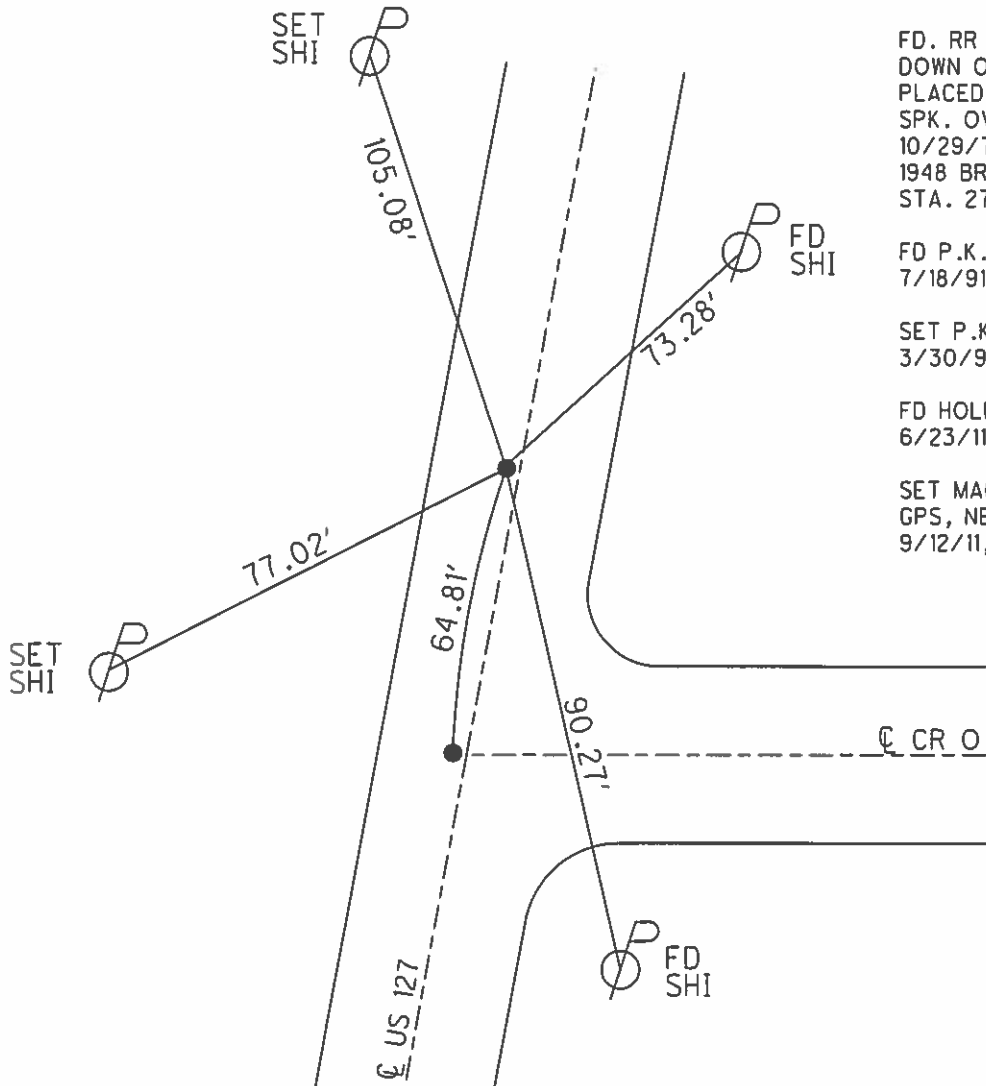
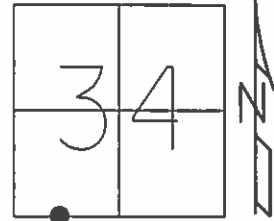


O.D.O.T. DISTRICT 2 SURVEY OFFICE (USE ONLY)

PERSONNEL _____ REFERENCE NO. 38 A SHEET 21 OF 31
 NOTES ROUSOS DATE 6/23/11 ROUTE US 127
 H.C. HARBUAGH WEATHER OVERCAST COUNTY WILLIAMS
 R.C. HOMAN TEMP. 70° F TOWNSHIP MILLCREEK
 _____ SECTION 34
 _____ T 10 S R 1 W

TYPE MONUMENT P.K.SHANK
 ON SURFACE - ~~BELOW~~ ON _____
 LEFT - ☉ PAV'T - ~~RIGHT~~ 2'
 _____ TO _____ EDGE PAVEMENT
 S.L.M. 961+59.70

GRID: NORTHING: 723624.495 EASTING: 1445542.232



FD. RR SPK 6"
 DOWN ON SEC. LINE,
 PLACED SMALL RR
 SPK. OVER SAME
 10/29/71
 1948 BRIDGE PLAN
 STA. 27+79.67

FD P.K.NAIL
 7/18/91

SET P.K./WASHER
 3/30/92

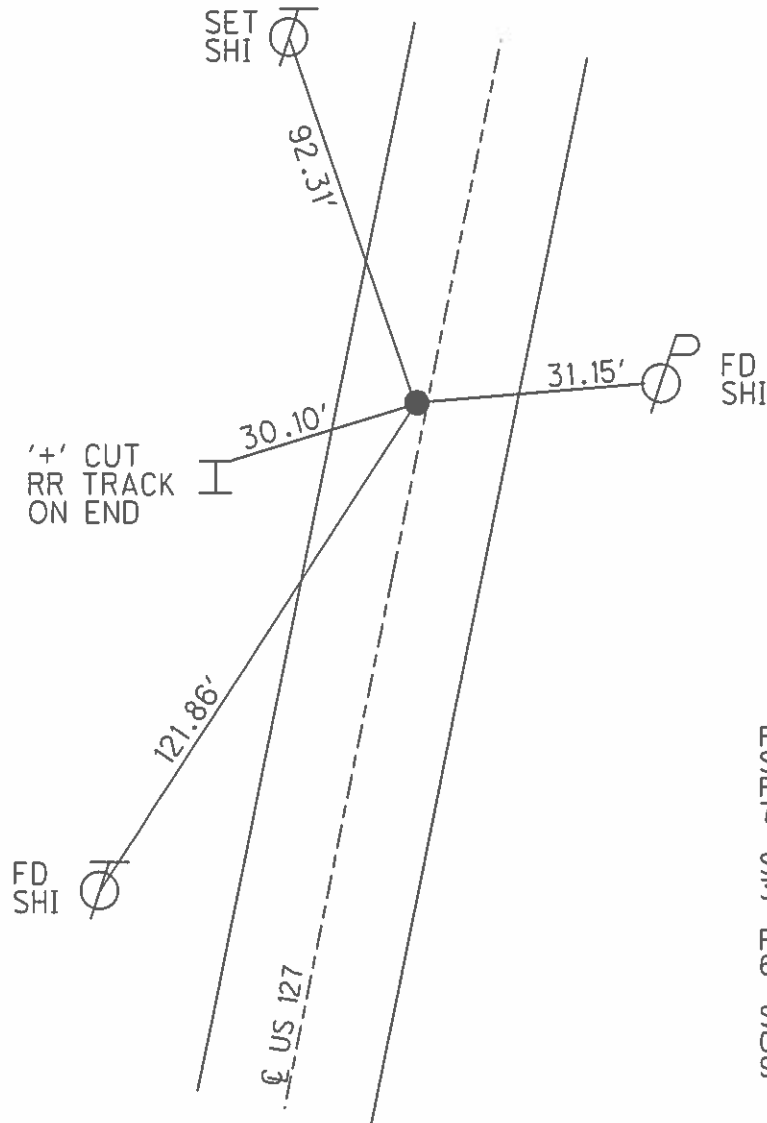
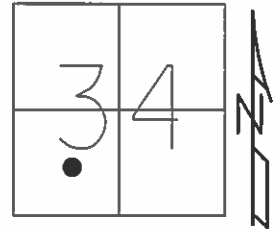
FD HOLE IN PAV'T
 6/23/11

SET MAG/WASHER
 GPS, NEWREF126
 9/12/11, DCH

O.D.O.T. DISTRICT 2 SURVEY OFFICE (USE ONLY)

PERSONNEL _____ REFERENCE NO. 38 B SHEET 22 OF 31
 NOTES ROUSOS DATE 6/23/11 ROUTE US 127
 H.C. HARBUAGH WEATHER OVERCAST COUNTY WILLIAMS
 R.C. HOMAN TEMP. 70° F TOWNSHIP MILLCREEK
 _____ SECTION 34
 _____ T 10 S R 1 W

TYPE MONUMENT _____ PK NAIL _____
 ON SURFACE - ~~BELOW~~ ON _____
 LEFT - ☉ PAV'T - ~~RIGHT~~ 1.5' _____
 _____ TO _____ EDGE PAVEMENT
 S.L.M. 974+07.63
 GRID: NORTHING: 724847.774 EASTING: 1445789.699



RECORD: P.I.
 STA. 177+62.25
 FD P.K.NAIL
 7/18/91

SET P.K./WASHER
 3/30/92

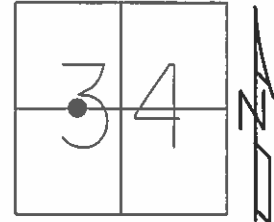
FD P.K.NAIL
 6/23/11

SET MAG/WASHER
 GPS, NEWREF128
 9/23/11, DCH

O.D.O.T. DISTRICT 2 SURVEY OFFICE (USE ONLY)

PERSONNEL _____ REFERENCE NO. 39 SHEET 23 OF 31
 NOTES ROUSOS DATE 6/23/11 ROUTE US 127
 H.C. HARBUAGH WEATHER OVERCAST COUNTY WILLIAMS
 R.C. HOMAN TEMP. 70°F TOWNSHIP MILLCREEK
 _____ SECTION 34
 T 10 S R 1 W

TYPE MONUMENT PK/WASHER
 ON SURFACE - ~~BELOW~~ ON
~~LEFT~~ - Q PAV'T - RIGHT 1.9'
- TO - EDGE PAVEMENT
 S.L.M. 987+73.17



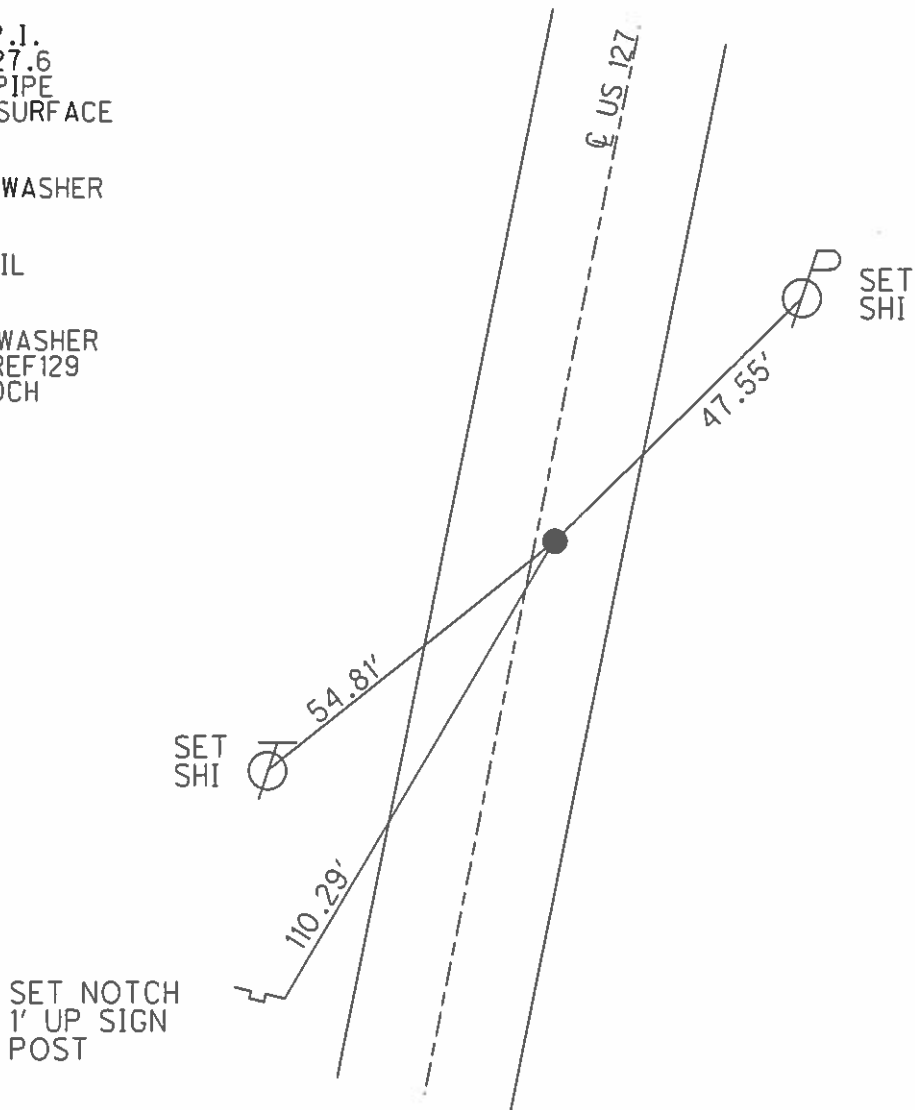
GRID: NORTHING: 726186.503 EASTING: 1446059.586

RECORD: P.I.
 STA. 191+27.6
 FD 3/4" IPIPE
 1" BELOW SURFACE
 7/18/91

SET P.K./WASHER
 3/30/92

FD P.K.NAIL
 6/23/11

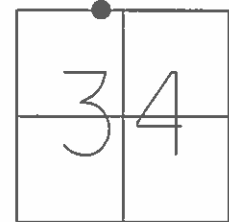
SET MAG/WASHER
 GPS, NEWREF129
 9/26/11, DCH



O.D.O.T. DISTRICT 2 SURVEY OFFICE (USE ONLY)

PERSONNEL _____ REFERENCE NO. 40 SHEET 24 OF 31
 NOTES ROUSOS DATE 6/23/11 ROUTE US 127
 H.C. HARBUAGH WEATHER OVERCAST COUNTY WILLIAMS
 R.C. HOMAN TEMP. 70°F TOWNSHIP MILLCREEK
 _____ SECTION 34
 _____ T 10 S R 1 W

TYPE MONUMENT _____ P.K.SHANK _____
 ON SURFACE - ~~BELOW~~ _____ ON _____
~~LEFT~~ - Q PAV'T - RIGHT 1.0' _____
 _____ TO - _____ EDGE PAVEMENT _____
 S.L.M. 1014+65.50 _____



GRID: NORTHING: 728832.328 EASTING: 1446556.722

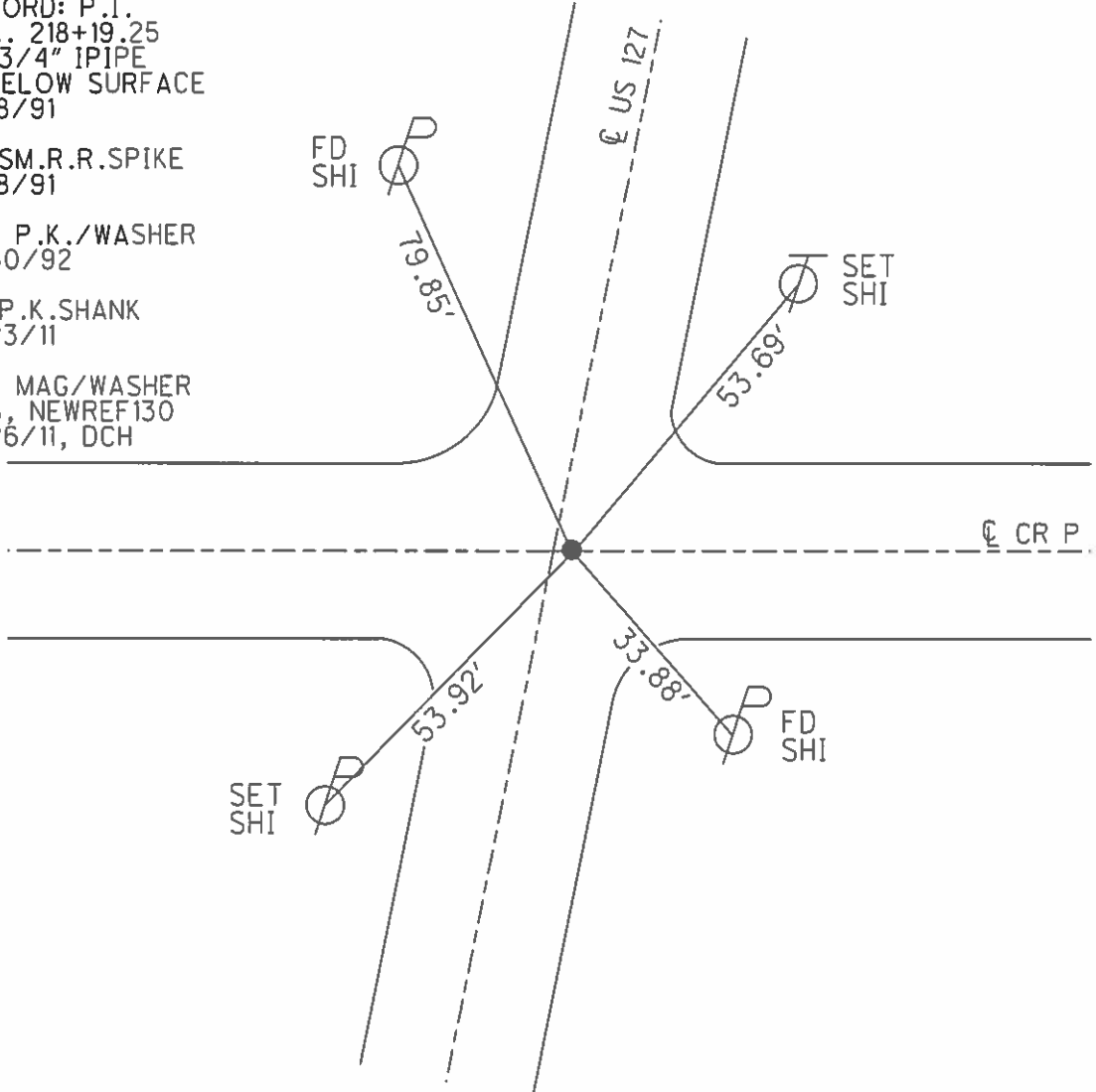
RECORD: P.I.
 STA. 218+19.25
 FD 3/4" PIPE
 1" BELOW SURFACE
 7/18/91

FD SM.R.R.SPIKE
 7/18/91

SET P.K./WASHER
 3/30/92

FD P.K.SHANK
 6/23/11

SET MAG/WASHER
 GPS, NEWREF130
 9/26/11, DCH

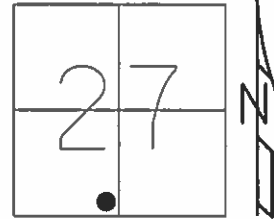


O.D.O.T. DISTRICT 2 SURVEY OFFICE (USE ONLY)

PERSONNEL _____ REFERENCE NO. 40 A SHEET 25 OF 31
 NOTES ROUSOS DATE 6/23/11 ROUTE US 127
 H.C. HARBUAGH WEATHER OVERCAST COUNTY WILLIAMS
 R.C. HOMAN TEMP. 70° F TOWNSHIP MILLCREEK
 _____ SECTION 27
 _____ T 10 S R 1 W

TYPE MONUMENT P.K./WASHER
 ON SURFACE - ~~BELOW~~ ON
 LEFT - Q PAV'T - ~~RIGHT~~ 4.4'
 _____ TO _____ EDGE PAVEMENT
 S.L.M. 1020.27.94

GRID: NORTHING: 729385.573 EASTING: 1446659.094



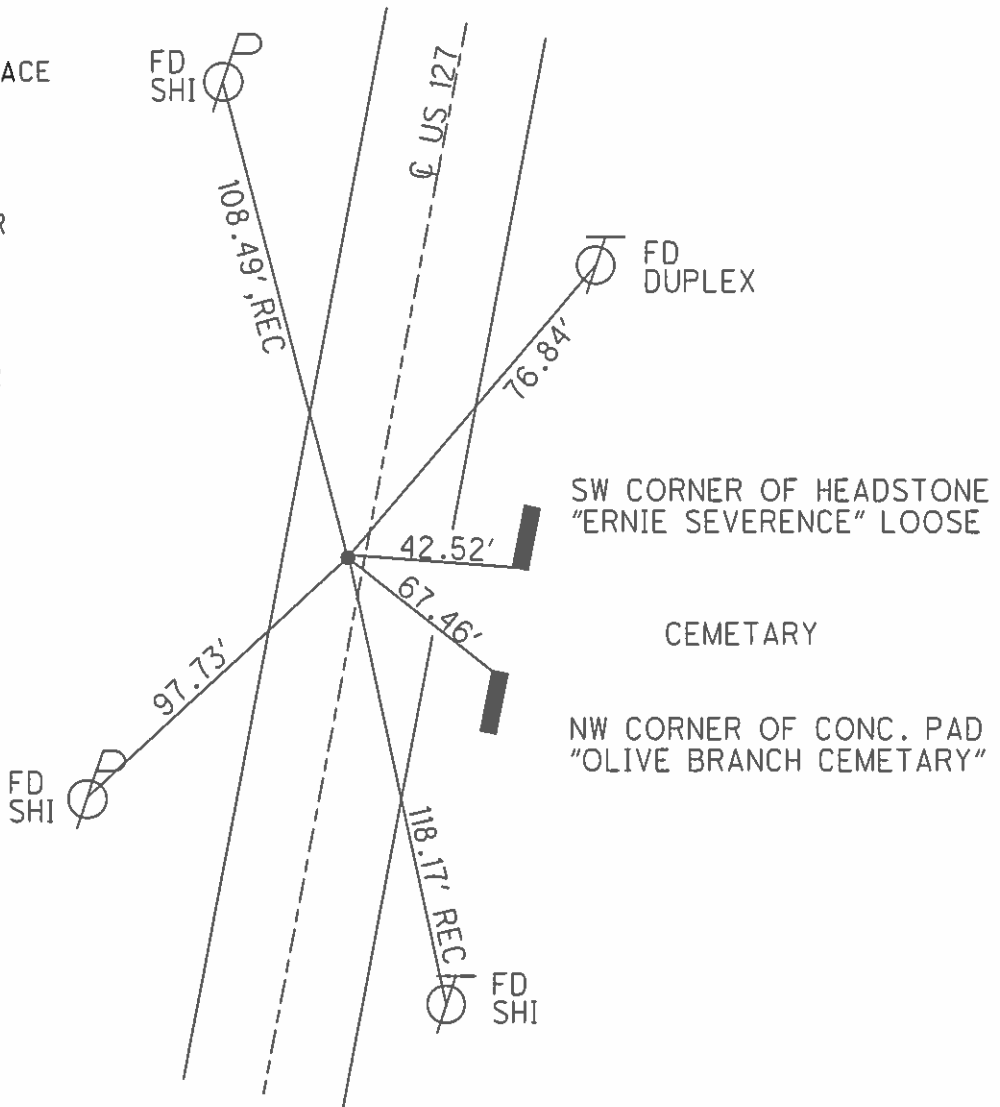
RECORD:
 FD 3/4" IPIPE
 1/2" BELOW SURFACE
 ORIGIN UNKNOWN

FD SM.R.R.SPIKE
 7/18/91

SET P.K./WASHER
 3/30/92

FD P.K.NAIL
 6/23/11

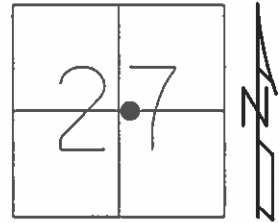
SET MAG/WASHER
 GPS, NEWREF131
 9/26/11, DCH



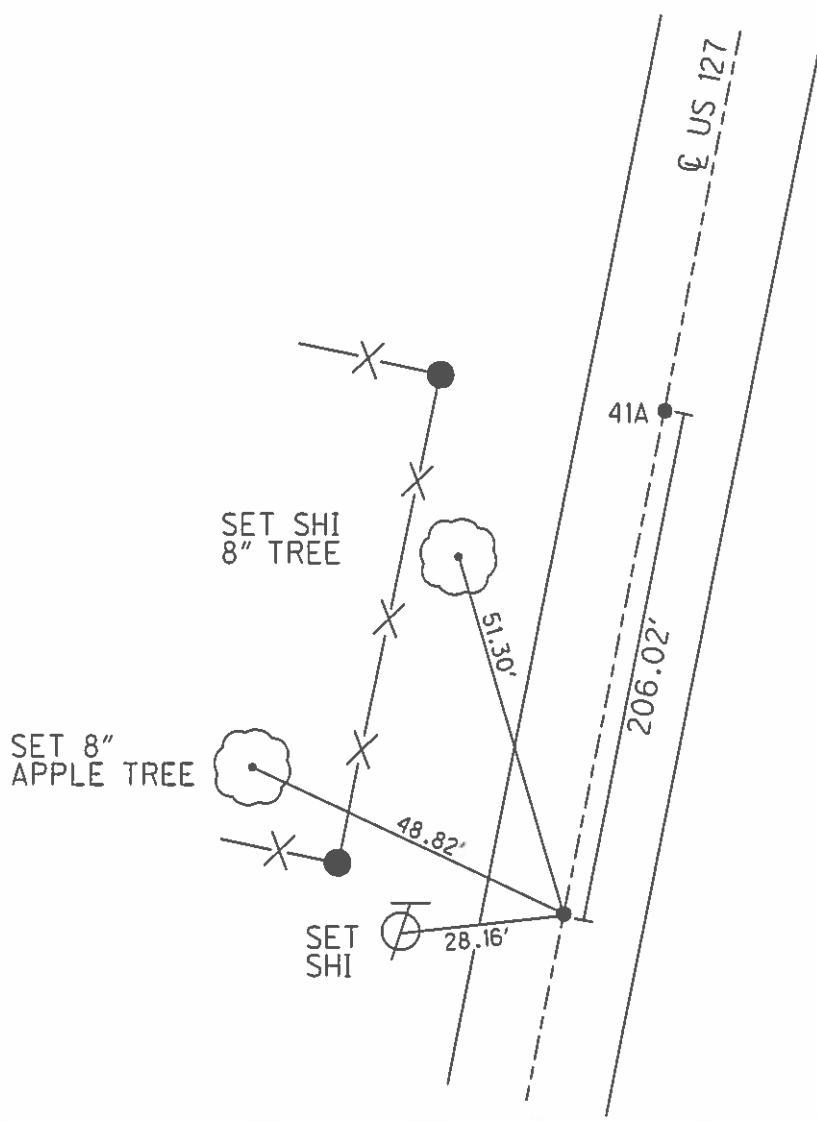
O.D.O.T. DISTRICT 2 SURVEY OFFICE (USE ONLY)

PERSONNEL _____ REFERENCE NO. 41 SHEET 26 OF 31
 NOTES ROUSOS DATE 6/23/11 ROUTE US 127
 H.C. HARBUAGH WEATHER OVERCAST COUNTY WILLIAMS
 R.C. HOMAN TEMP. 70° F TOWNSHIP MILLCREEK
 _____ SECTION 27
 T 10 S R 1 W

TYPE MONUMENT SM.R.R.SPIKE
~~ON SURFACE~~ - BELOW 1.5"
 LEFT - Q PAV'T - RIGHT ON
- TO - EDGE PAVEMENT
 S.L.M. 1041+48.80



GRID: NORTHING: 731465.437 EASTING: 1447073.600



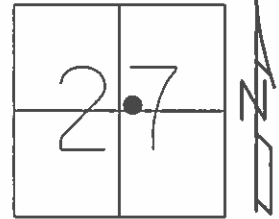
RECORD: P.I.
 STA. 245+03±
 1/4 SEC. LINE SEC. 27
 FD 3/4" PIPE
 1/2" BELOW SURFACE
 FD SM.R.R.SPIKE
 7/22/91
 SET P.K./WASHER
 3/30/92
 FD SM.R.R.SPIKE
 6/23/11
 SET MAG/WASHER
 GPS, NEWREF132
 9/26/11, DCH

O.D.O.T. DISTRICT 2 SURVEY OFFICE (USE ONLY)

PERSONNEL	REFERENCE NO.	41 A	SHEET	27 OF 31	
NOTES	ROUSOS	DATE	6/23/11	ROUTE	US 127
H.C.	HARBUAGH	WEATHER	OVERCAST	COUNTY	WILLIAMS
R.C.	HOMAN	TEMP.	73° F	TOWNSHIP	MILLCREEK
				SECTION	27
				T	10 S
				R	1 W

TYPE MONUMENT PK NAIL
 ON SURFACE - ~~BELOW~~ ON
 LEFT - Q PAV'T - RIGHT ON
- TO - EDGE PAVEMENT
 S.L.M. 1043+54.66

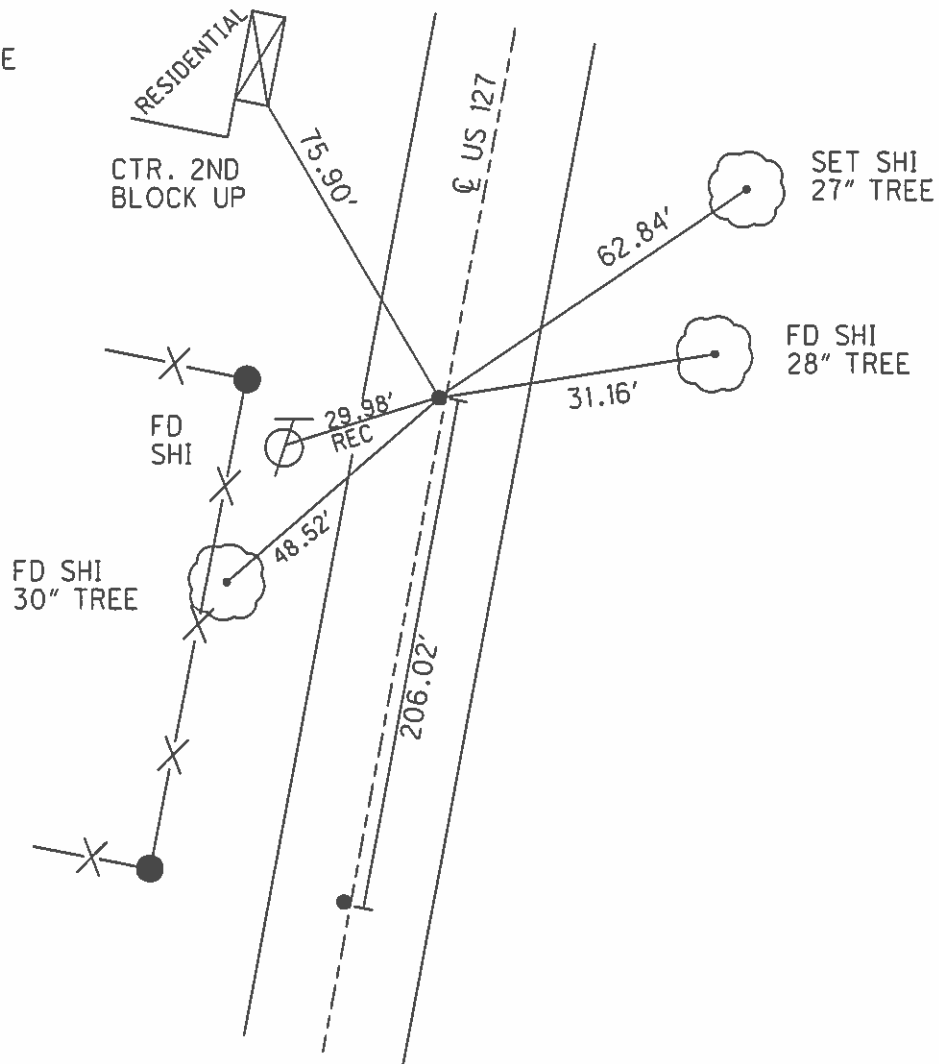
GRID: NORTHING: 731667.682 EASTING: 1447122.530



RECORD: P.I.
 STA. 247+09±
 FD 3/4" IPIPE
 1/2" BELOW SURFACE

FD P.K.NAIL
 7/22/91
 SET P.K./WASHER
 3/30/92

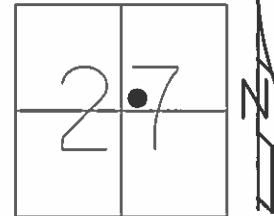
FD P.K.NAIL
 6/23/11
 SET MAG/WASHER
 GPS, NEWREF133
 9/26/11, DCH



O.D.O.T. DISTRICT 2 SURVEY OFFICE (USE ONLY)

PERSONNEL _____ REFERENCE NO. 41 B SHEET 28 OF 31
 NOTES ROUSOS DATE 6/23/11 ROUTE US 127
 H.C. HARBUAGH WEATHER OVERCAST COUNTY WILLIAMS
 R.C. HOMAN TEMP. 73°F TOWNSHIP MILLCREEK
 _____ SECTION 27
 _____ T 10 S R 1 W

TYPE MONUMENT SM.R.R.SPIKE
~~ON SURFACE~~ - BELOW 2"
~~LEFT~~ - Q PAV'T - RIGHT 3.9'
- TO - EDGE PAVEMENT
 S.L.M. 1045+11.01



GRID: NORTHING: 731820.623 EASTING: 1447144.544

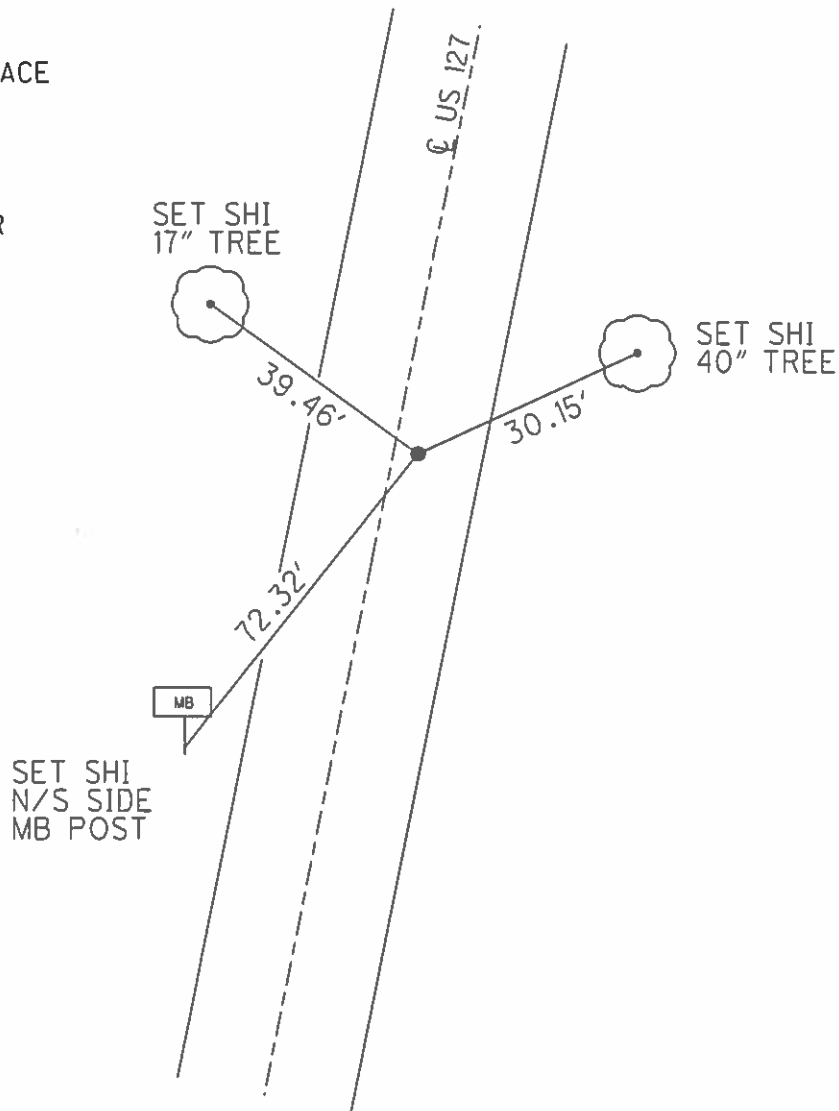
RECORD:
 FD 3/4" IPIPE
 1/2" BELOW SURFACE
 ORIGIN UNKNOWN

FD SM.R.R.SPIKE
 7/22/91

SET P.K./WASHER
 3/30/92

FD SM.R.R.SPIKE
 6/23/11

SET MAG/WASHER
 GPS, NEWREF134
 9/26/11, DCH

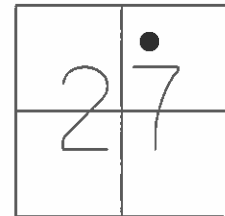


SET SHI
 N/S SIDE
 MB POST

O.D.O.T. DISTRICT 2 SURVEY OFFICE (USE ONLY)

PERSONNEL _____ REFERENCE NO. 41 C SHEET 29 OF 31
 NOTES ROUSOS DATE 6/23/11 ROUTE US 127
 H.C. HARBUAGH WEATHER OVERCAST COUNTY WILLIAMS
 R.C. HOMAN TEMP. 73 F TOWNSHIP MILLCREEK
 _____ SECTION 27
 _____ T 10 S R 1 W

TYPE MONUMENT _____ P.K.NAIL _____
 ON SURFACE - ~~BELOW~~ ON _____
 LEFT - Q PAV'T - RIGHT ON _____
 _____ TO _____ EDGE PAVEMENT
 S.L.M. 1059+37.26
 GRID: NORTHING: 733224.850 EASTING: 1447394.148



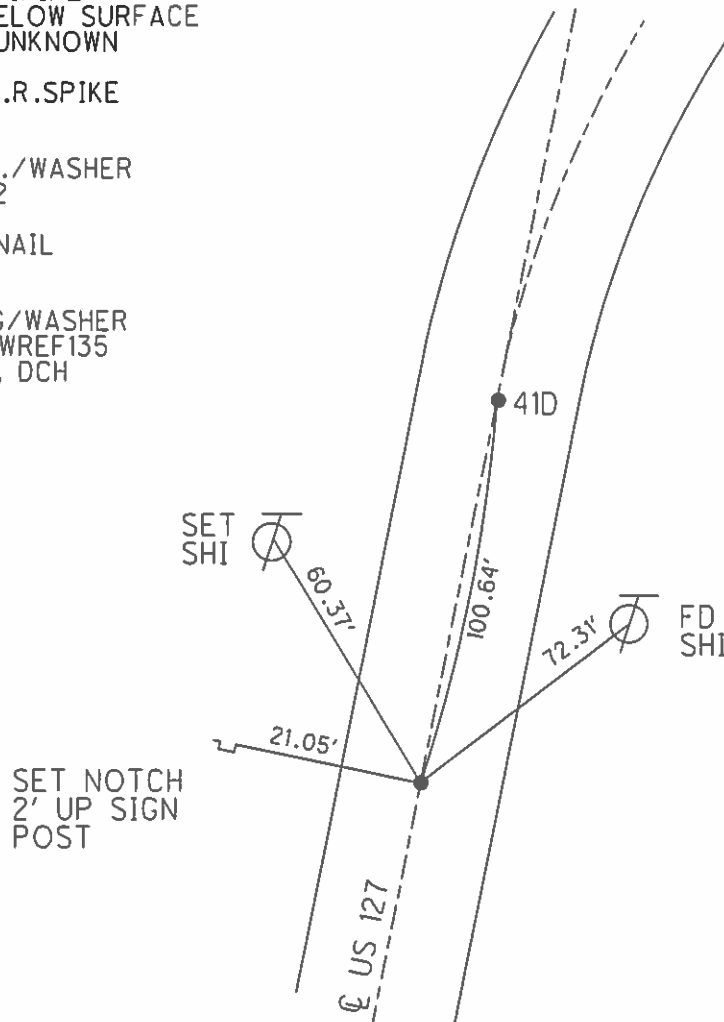
RECORD:
 FD 3/4" IPIPE
 1 1/2" BELOW SURFACE
 ORIGIN UNKNOWN

FD SM.R.R.SPIKE
 7/22/91

SET P.K./WASHER
 3/30/92

FD P.K.NAIL
 6/23/11

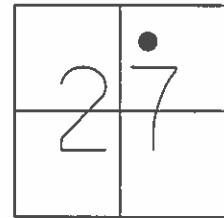
SET MAG/WASHER
 GPS, NEWREF135
 9/26/11, DCH



O.D.O.T. DISTRICT 2 SURVEY OFFICE (USE ONLY)

PERSONNEL _____ REFERENCE NO. 41 D SHEET 30 OF 31
 NOTES ROUSOS DATE 6/23/11 ROUTE US 127
 H.C. HARBUAGH WEATHER OVERCAST COUNTY WILLIAMS
 R.C. HOMAN TEMP. 73 F TOWNSHIP MILLCREEK
 _____ SECTION 27
 _____ T 10 S R 1 W

TYPE MONUMENT SM.R.R.SPIKE
~~ON SURFACE~~ - BELOW 1.5"
 LEFT - ☉ PAV'T - RIGHT ON
- TO - EDGE PAVEMENT
 S.L.M. 1060+37.94
 GRID: NORTHING: 733323.890 EASTING: 1447412.148



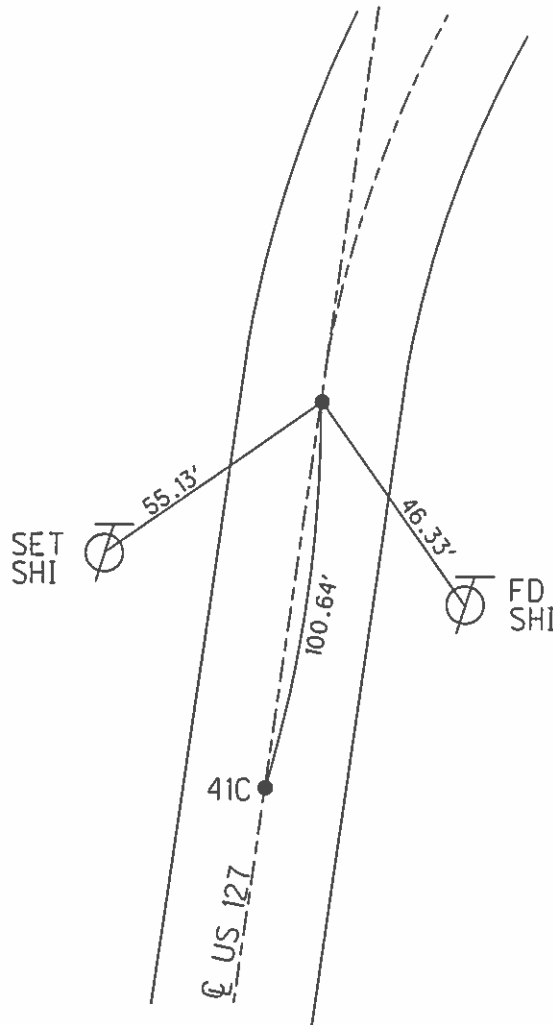
RECORD:
 FD 1" IPIPE
 1/2" BELOW SURFACE
 ORIGIN UNKNOWN

FD SM.R.R.SPIKE
 7/22/91

SET P.K./WASHER
 3/30/92

FD SM.R.R.SPIKE
 6/23/11

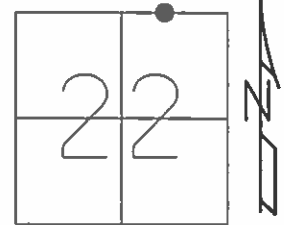
SET MAG/WASHER
 GPS, NEWREF136
 9/26/11, DCH



O.D.O.T. DISTRICT 2 SURVEY OFFICE (USE ONLY)

PERSONNEL _____ REFERENCE NO. 41 E SHEET 31 OF 31
 NOTES ROUSOS DATE 6/23/2011 ROUTE US 127
 H.C. HARBUAGH WEATHER OVERCAST COUNTY WILLIAMS
 R.C. HOMAN TEMP. 70 F TOWNSHIP MILLCREEK
 _____ SECTION 22
 _____ T 9 S R 1 W

TYPE MONUMENT P.K.NAIL
~~ON SURFACE~~ - BELOW ON
 LEFT - Q PAV'T - RIGHT ON
- TO - EDGE PAVEMENT
 S.L.M. 1069+63.39
 GRID: NORTHING: 734121.950 EASTING: 1447880.904



RECORD:
 FD 1" IPIPE
 5" BELOW SURFACE
 5/21/97

NOTE: REF 57-A, US 20

SET P.K./WASHER
 8/12/97

FD P.K.NAIL
 GPS, REF1137
 6/23/11, DCH

