

O.D.O.T. DISTRICT 2 SURVEY OFFICE (USE ONLY)

PERSONNEL

REFERENCE NO. 1

SHEET 1 OF 9

NOTES MAHLER

DATE 7-17-20

ROUTE US 127

H.C. AUBLE

WEATHER SUNNY

COUNTY WILLIAMS

R.C. RHOADES

TEMP. 75°F

TOWNSHIP PULASKI

SECTION 32

DWG BY MAHLER

PID 101219

T 6 N R 3 E

TYPE MONUMENT MAG/WASHER

~~ON SURFACE~~ - BELOW 2"

OFFSET \odot PAVEMENT ON, 5.4' N OF \odot E LT : RT

- TO - EDGE PAVEMENT

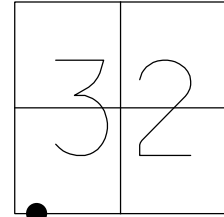
STATION: 0+00

HORZ. DATUM: NAD83 2011

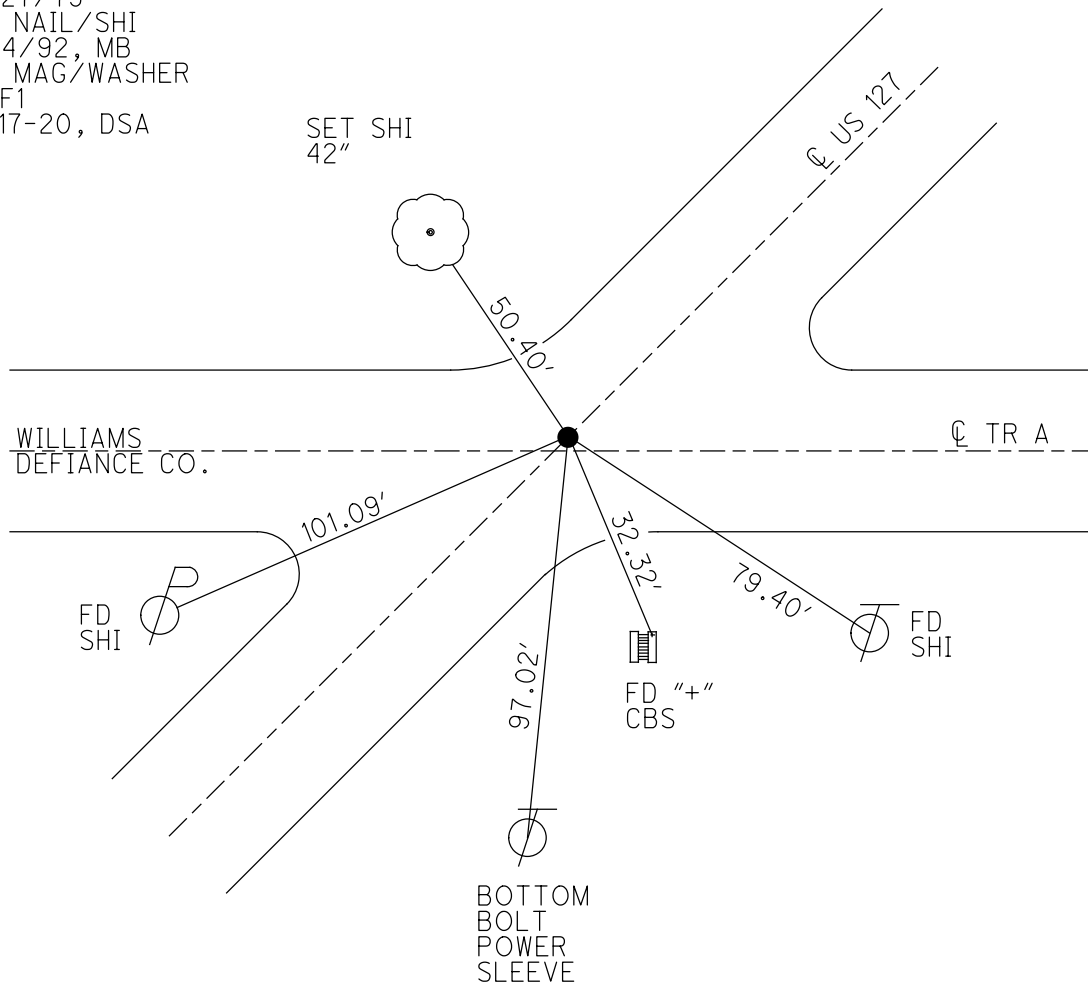
GEOID: NAVD88 2012A

GRID: NORTHING: 647957.016

EASTING: 1405826.876



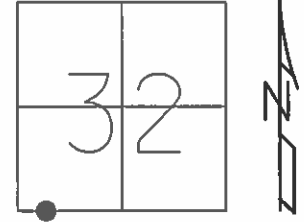
RECORD: P.C.
 SET NAIL
 2/27/79
 FD NAIL/SHI
 6/4/92, MB
 FD MAG/WASHER
 REF1
 7-17-20, DSA



O.D.O.T. DISTRICT 2 SURVEY OFFICE (USE ONLY)

PERSONNEL _____ REFERENCE NO. 1 SHEET 1 OF 9
 NOTES ROUSOS DATE 8/2/11 ROUTE US 127
 H.C. HARBAUGH WEATHER CLOUDY COUNTY WILLIAMS
 R.C. HOMAN TEMP. 82°F TOWNSHIP POLASKI
 _____ SECTION 32
 _____ T 6 N R 3 E

TYPE MONUMENT NAIL/SHI
~~ON SURFACE~~ - BELOW ON
 LEFT - ☑ PAV'T - RIGHT ON, 5.4' N. OF ☑ EAST
- TO - EDGE PAVEMENT
 S.L.M. 0+00
 GRID: NORTHING: 647957.073 EASTING: 1405826.746



RECORD:
 P.C. OF CURVE NORTH
 RE-SET NAIL FROM OLD
 REFERENCE TIES
 2/27/79
 FD NAIL/SHI
 6/4/92, MB

