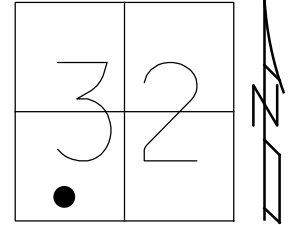


O.D.O.T. DISTRICT 2 SURVEY OFFICE (USE ONLY)

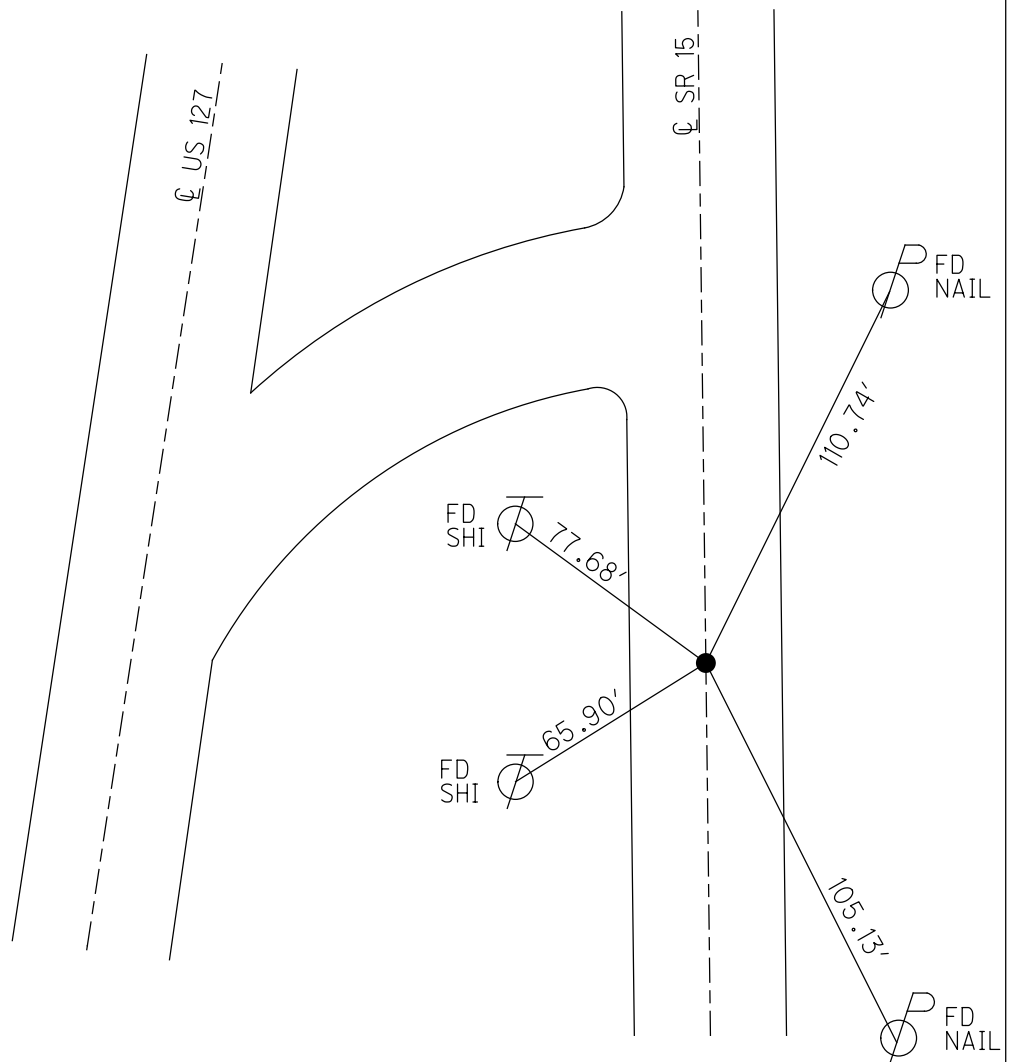
PERSONNEL _____ REFERENCE NO. 2 A SHEET 3 OF 9
 NOTES MAHLER DATE 7/17/20 ROUTE US 127
 H.C. AUBLE WEATHER SUNNY COUNTY WILLIAMS
 R.C. RHOADES TEMP. 75°F TOWNSHIP PULASKI
 DWG BY NIESE PID 101219 SECTION 32
 T 6 N R 3 E

TYPE MONUMENT P.K.NAIL
 ON SURFACE - ~~BELOW~~ ON
 OFFSET 0 PAVEMENT ON LT : RT
13.4' TO LT EDGE PAVEMENT
 STATION: 6+16



HORZ. DATUM: NAD83(2011) GEOID: NAVD88 2012A
 GRID: NORTHING: 648479.701 EASTING: 1406268.564

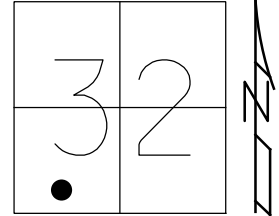
RECORD: P.I.
 STA 6+70.25
 $\Delta = 39^\circ 25' \text{ LT}$
 2/28/79
 1979 SURVEY: SR 15
 STA 6+16.79
 FD SM.R.R.SPIKE
 1 1/2" DOWN
 6/4/92, MB
 SET P.K./WASHER
 9/25/92, MB
 FD P.K.NAIL
 REFA2
 7/17/20, DSA
 SET MAG/WASHER
 4/12/21, JFO



O.D.O.T. DISTRICT 2 SURVEY OFFICE (USE ONLY)

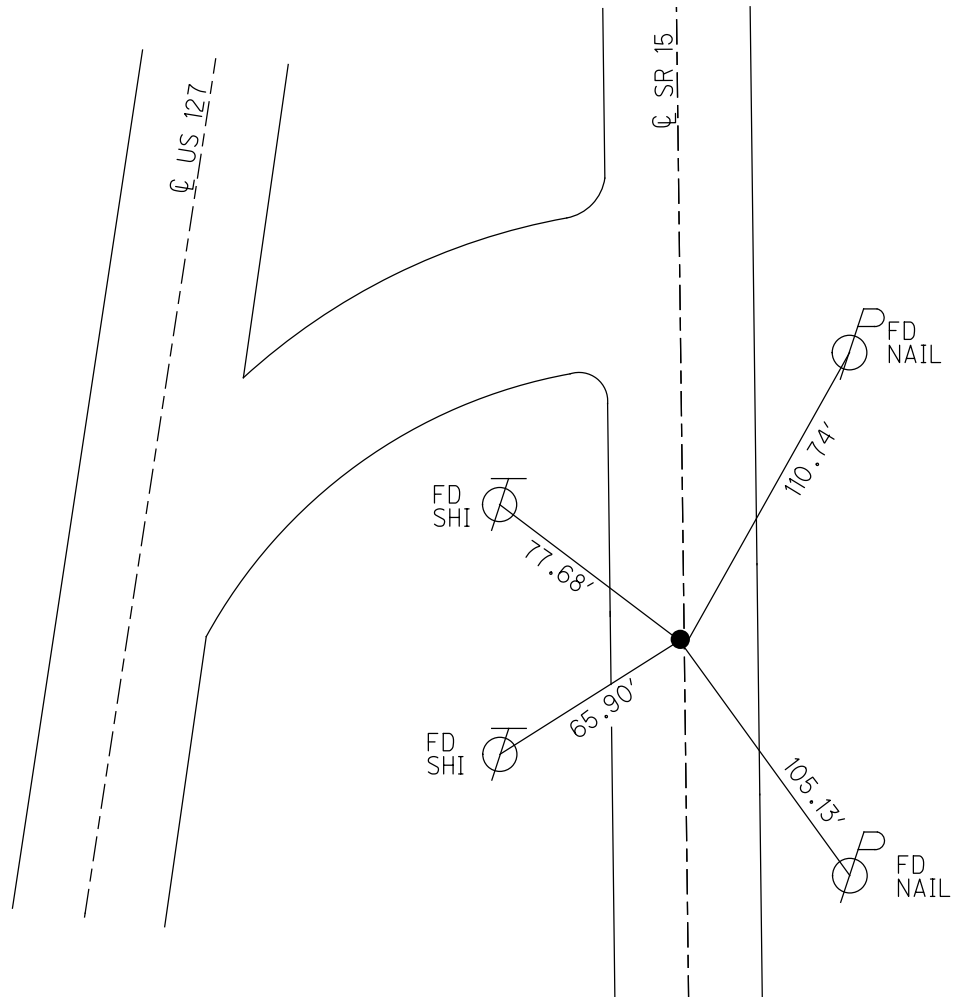
PERSONNEL _____ REFERENCE NO. 2 A SHEET 3 OF 9
 NOTES MAHLER DATE 7-17-20 ROUTE US 127
 H.C. AUBLE WEATHER SUNNY COUNTY WILLIAMS
 R.C. RHOADES TEMP. 75°F TOWNSHIP PULASKI
 SECTION 32
 DWG BY MAHLER PID 101219 T 6 N R 3 E

TYPE MONUMENT P.K.NAIL
 ON SURFACE - ~~BELOW~~ ON
 OFFSET Q PAVEMENT ON LT : RT
13.4' TO LT EDGE PAVEMENT
 STATION: 6+16



HORZ.DATUM: NAD83 2011 GEOID: NAVD88 2012A
 GRID: NORTHING: 648479.701 EASTING: 1406268.564

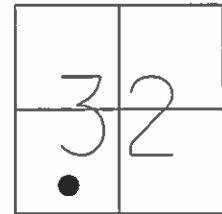
RECORD: P.I.
 STA 6+70.25
 $\Delta = 39^\circ 25' \text{ LT}$
 2/28/79
 1979 SURVEY: SR 15
 STA 6+16.79
 FD SM.R.R.SPIKE
 1 1/2" DOWN
 6/4/92, MB
 SET P.K./WASHER
 9/25/92, MB
 FD P.K.NAIL
 REFA2
 7-17-20, DSA



O.D.O.T. DISTRICT 2 SURVEY OFFICE (USE ONLY)

PERSONNEL _____ REFERENCE NO. 2 A SHEET 3 OF 9
 NOTES ROUSOS DATE 8/2/11 ROUTE SR 15
 H.C. HAARBAUGH WEATHER CLOUDY COUNTY WILLIAMS
 R.C. HOMAN TEMP. 82°F TOWNSHIP PULASKI
 _____ SECTION 32
 _____ T 6 N R 3 E

TYPE MONUMENT PK NAIL
 ON SURFACE - ~~BELOW~~ ON
 LEFT - Q PAV'T - RIGHT ON
13.4' TO LT EDGE PAVEMENT
 S.L.M. 6+16
 GRID: NORTHING: 648479.602 EASTING: 1406268.578



RECORD: 2/28/79
 P.I. STA 6+70.25
 $\Delta = 39^\circ 25' \text{ LT}$
 1979 SURVEY: SR 15
 STA 6+16.79

FD SM.R.R.SPIKE
 1 1/2" BELOW
 6/4/92, MB

SET P.K./WASHER
 9/25/92, MB

