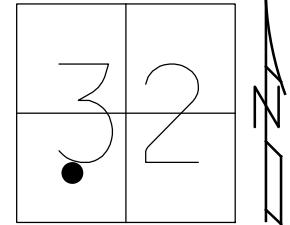


O.D.O.T. DISTRICT 2 SURVEY OFFICE (USE ONLY)

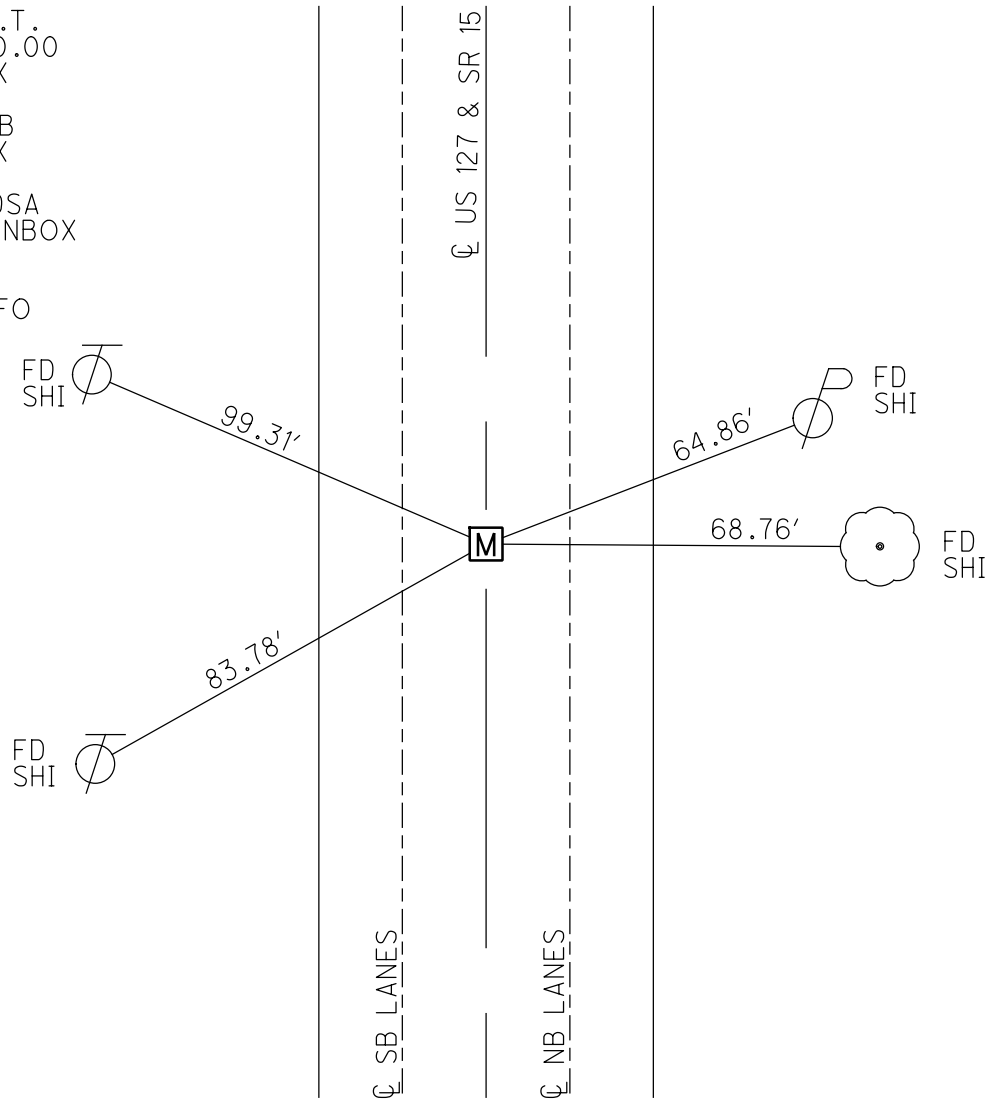
PERSONNEL \_\_\_\_\_ REFERENCE NO. 3 SHEET 4 OF 9  
 NOTES MAHLER DATE 7/17/20 ROUTE US 127  
 H.C. AUBLE WEATHER SUNNY COUNTY WILLIAMS  
 R.C. RHOADES TEMP. 75°F TOWNSHIP PULASKI  
 DWG BY NIESE PID 101219 SECTION 32  
 T 6 N R 3 E

TYPE MONUMENT MONBOX W/1" IPIN  
 ON SURFACE - ~~BELOW~~ ON  
 OFFSET  $\odot$  PAVEMENT ON LT : RT  
23.9' TO RT EDGE PAVEMENT  
 STATION: 13+00



HORZ.DATUM: NAD83(2011) GEOID: NAVD88 2012A  
 GRID: NORTHING: 649162.619 EASTING: 1406277.451

RECORD: P.T.  
 STA. 13+00.00  
 FD MONBOX  
 W/1" IPIN  
 6/4/92, MB  
 FD MONBOX  
 W/1" IPIN  
 7/17/20, DSA  
 FD NEW MONBOX  
 W/ 1" IPIN  
 NEWREF3  
 4/12/21, JFO



O.D.O.T. DISTRICT 2 SURVEY OFFICE (USE ONLY)

PERSONNEL

REFERENCE NO. 3

SHEET 4 OF 9

NOTES MAHLER

DATE 7-17-20

ROUTE US 127

H.C. AUBLE

WEATHER SUNNY

COUNTY WILLIAMS

R.C. RHOADES

TEMP. 75°F

TOWNSHIP PULASKI

DWG BY MAHLER PID 101219

SECTION 32

T 6 N R 3 E

TYPE MONUMENT MONBOX W/1" IPIN

ON SURFACE - ~~BELOW~~ ON

OFFSET ☐ PAVEMENT ON LT : RT

23.9' TO RT EDGE PAVEMENT

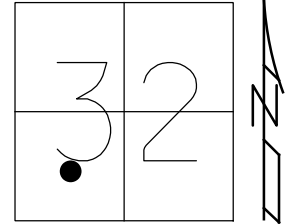
STATION: 13+00

HORIZ.DATUM: NAD83 2011

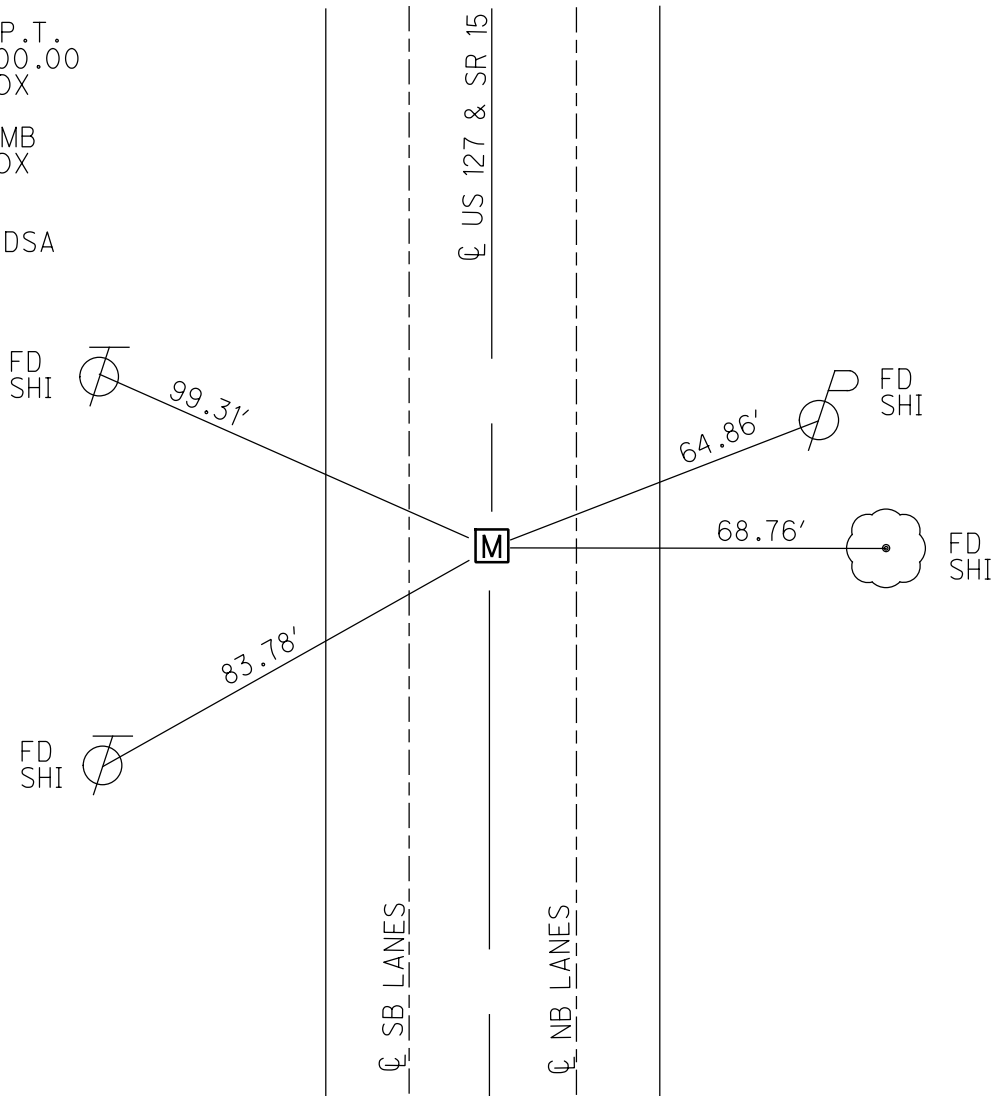
GEOID: NAVD88 2012A

GRID: NORTHING: 649162.628

EASTING: 1406277.422



RECORD: P.T.  
 STA. 13+00.00  
 FD MONBOX  
 W/1" IPIN  
 6/4/92, MB  
 FD MONBOX  
 W/1" IPIN  
 REF3  
 7-17-20, DSA

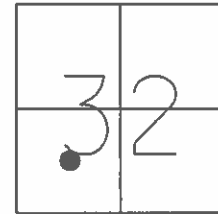


O.D.O.T. DISTRICT 2 SURVEY OFFICE (USE ONLY)

PERSONNEL \_\_\_\_\_ REFERENCE NO. 3 SHEET 4 OF 9

NOTES ROUSOS DATE 8/2/11 ROUTE US 127  
 H.C. HARBUAGH WEATHER CLOUDY COUNTY WILLIAMS  
 R.C. HOMAN TEMP. 82° F TOWNSHIP PULASKI  
 \_\_\_\_\_ SECTION 32  
 \_\_\_\_\_ T 6 N R 3 E

TYPE MONUMENT MONBOX  
 ON SURFACE - ~~BELOW~~ ON  
 LEFT - ☉ PAV'T - RIGHT ON  
23.9' TO RT. EDGE PAVEMENT  
 S.L.M. 13+00



GRID: NORTHING: 649162.538 EASTING: 1406277.447

RECORD:  
 P.T. CURVE  
 STA. 13+00.00  
 FD IPIN IN MONBOX  
 6/4/92, MB

