

O.D.O.T. DISTRICT 2 SURVEY OFFICE (USE ONLY)

PERSONNEL

REFERENCE NO. 6

SHEET 7 OF 9

NOTES O'DONNELL

DATE 8/5/20

ROUTE US 127

H.C. AUBLE

WEATHER SUNNY

COUNTY WILLIAMS

R.C. GARRETT

TEMP. 62°F

TOWNSHIP PULASKI

MAHLER

SECTION 29

DWG BY NIESE PID 101219

T 6 N R 3 E

TYPE MONUMENT MONBOX W/ 5/8" IPIN

ON SURFACE - ~~BELOW~~ ON

OFFSET Q PAVEMENT ON LT : RT

23.7' TO RT EDGE PAVEMENT

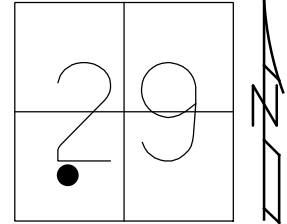
STATION: 67+66

HORIZ.DATUM: NAD83(2011)

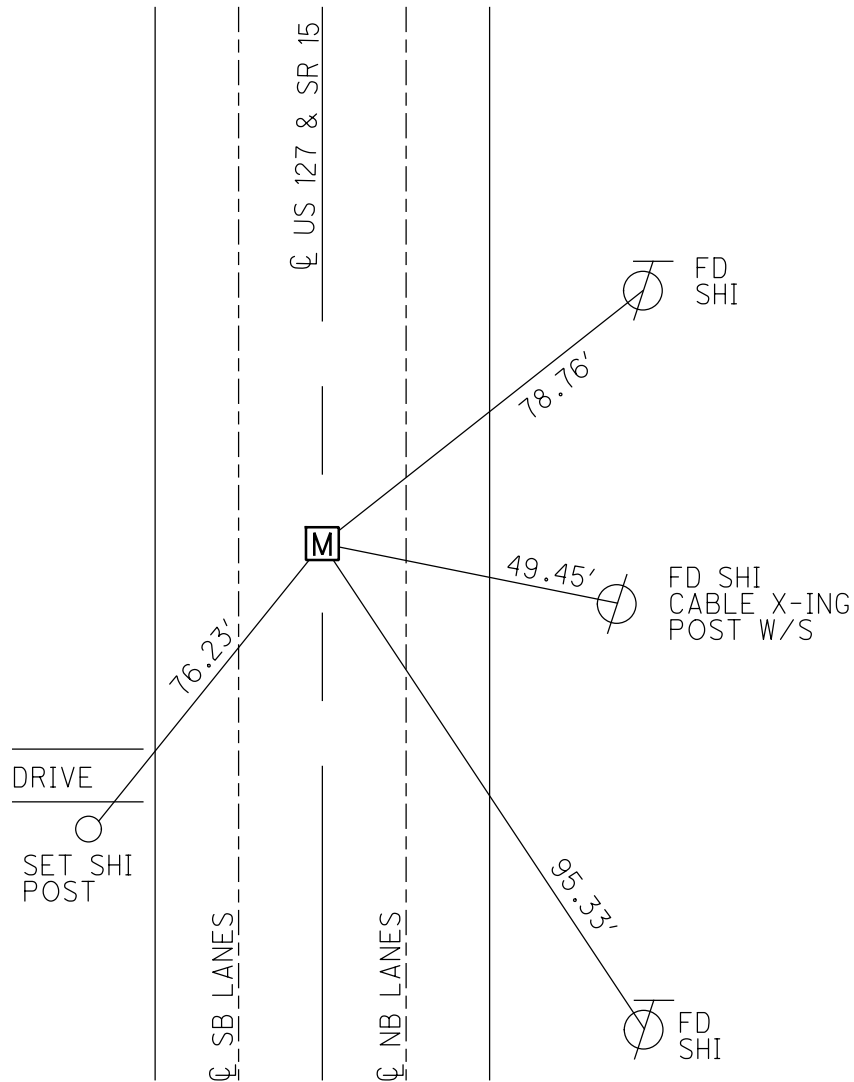
GEOID: NAVD88 2012A

GRID: NORTHING: 654627.781

EASTING: 1406356.774



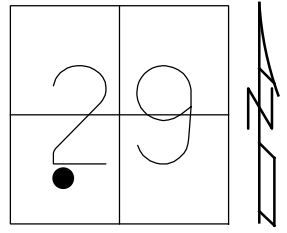
RECORD: P.I.
 STA. 67+66.34
 $\Delta = 0^\circ 28' \text{ LT}$
 FD MONBOX
 6/5/92, MB
 FD MONBOX
 W/ 5/8" IPIN
 8/5/20, JFO
 FD NEW MONBOX
 W/ 5/8" IPIN
 NEWREF6
 4/12/21, JFO



O.D.O.T. DISTRICT 2 SURVEY OFFICE (USE ONLY)

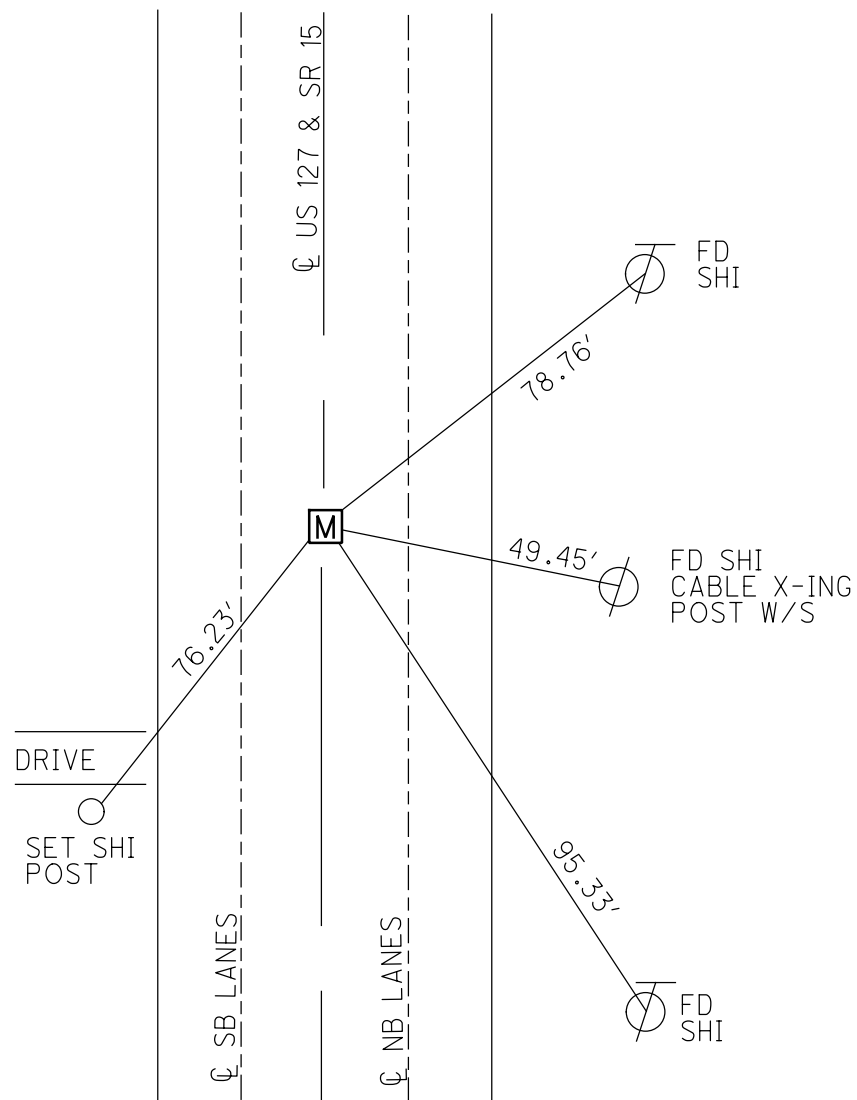
PERSONNEL _____ REFERENCE NO. 6 SHEET 7 OF 9
 NOTES O'DONNELL DATE 8-5-20 ROUTE US 127
 H.C. AUBLE WEATHER SUNNY COUNTY WILLIAMS
 R.C. GARRETT TEMP. 62°F TOWNSHIP PULASKI
 _____ MAHLER SECTION 29
 DWG BY MAHLER PID 101219 T 6 N R 3 E

TYPE MONUMENT MONBOX W/ 5/8" IPIN
 ON SURFACE - ~~BELOW~~ ON
 OFFSET ☐ PAVEMENT ON LT : RT
23.7' TO RT EDGE PAVEMENT
 STATION: 67+66



HORIZ.DATUM: NAD83 2011 GEOID: NAVD88 2012A
 GRID: NORTHING: 654627.733 EASTING: 1406356.758

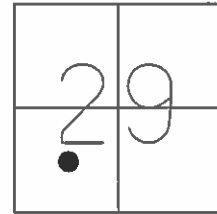
RECORD: P.I.
 STA. 67+66.34
 $\Delta = 0^\circ 28' \text{ LT}$
 FD MONBOX
 6/5/92, MB
 FD MONBOX
 W/ 5/8" IPIN
 REF6
 8-5-20, JFO



O.D.O.T. DISTRICT 2 SURVEY OFFICE (USE ONLY)

PERSONNEL _____ REFERENCE NO. 6 SHEET 7 OF 9
 NOTES ROUSOS DATE 8/2/11 ROUTE US 127
 H.C. HARBUAGH WEATHER CLOUDY COUNTY WILLIAMS
 R.C. HOMAN TEMP. 82° F TOWNSHIP PULASKI
 _____ SECTION 29
 _____ T 6 N R 3 E

TYPE MONUMENT MONBOX
 ON SURFACE - ~~BELOW~~ ON
 LEFT - ☉ PAV'T - RIGHT ON
23.7' TO RT EDGE PAVEMENT
 S.L.M. 67+66



GRID: NORTHING: 654627.736 EASTING: 1406356.716

RECORD:
 MONBOX
 6/5/92, MB

