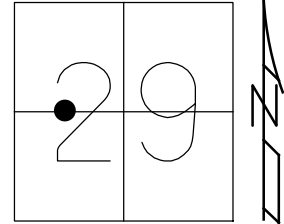


O.D.O.T. DISTRICT 2 SURVEY OFFICE (USE ONLY)

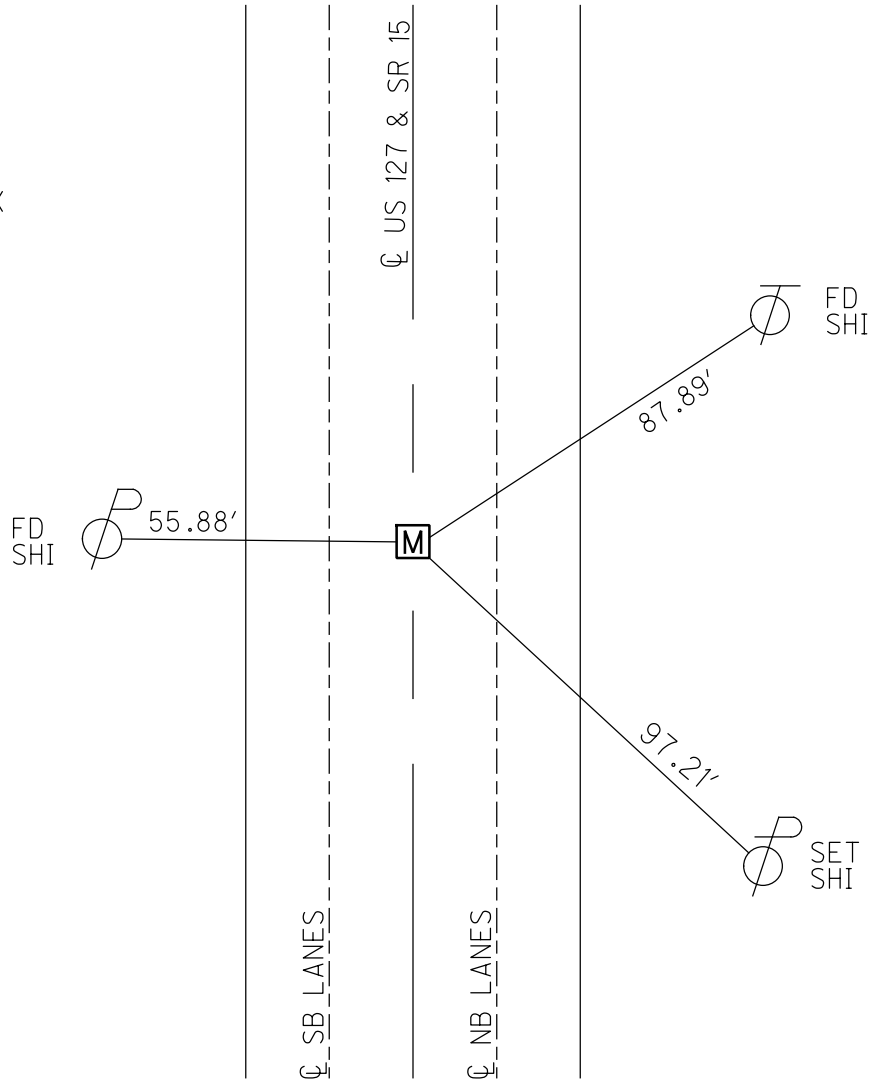
PERSONNEL _____ REFERENCE NO. 7 SHEET 8 OF 9
 NOTES O'DONNELL DATE 8/5/20 ROUTE US 127
 H.C. AUBLE WEATHER SUNNY COUNTY WILLIAMS
 R.C. GARRETT TEMP. 66°F TOWNSHIP PULASKI
 MAHLER SECTION 29
 DWG BY NIESE PID 101219 T 6 N R 3 E

TYPE MONUMENT MONBOX W/ 3/4" IPIN
 ON SURFACE - ~~BELOW~~ ON
 OFFSET \odot PAVEMENT ON LT : RT
24.6' TO RT EDGE PAVEMENT
 STATION: 81+07



HORZ.DATUM: NAD83(2011) GEOID: NAVD88 2012A
 GRID: NORTHING: 655968.427 EASTING: 1406371.640

RECORD: P.I.
 STA. 81+07.6
 FD MONBOX
 6/5/92, MB
 FD MONBOX
 W/ 3/4" IPIN
 8/5/20, JFO
 FD NEW MONBOX
 W/ 3/4" IPIN
 NEWREF7
 4/12/21, JFO



O.D.O.T. DISTRICT 2 SURVEY OFFICE (USE ONLY)

PERSONNEL

REFERENCE NO. 7

SHEET 8 OF 9

NOTES O'DONNELL

DATE 8-5-20

ROUTE US 127

H.C. AUBLE

WEATHER SUNNY

COUNTY WILLIAMS

R.C. GARRETT

TEMP. 66°F

TOWNSHIP PULASKI

MAHLER

SECTION 29

DWG BY MAHLER

PID 101219

T 6 N R 3 E

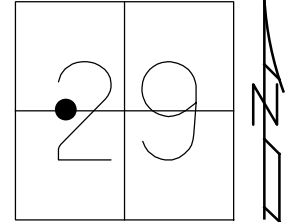
TYPE MONUMENT MONBOX W/ 3/4" IPIN

ON SURFACE - ~~BELOW~~ ON

OFFSET ☉ PAVEMENT ON LT : RT

24.6' TO RT EDGE PAVEMENT

STATION: 81+07



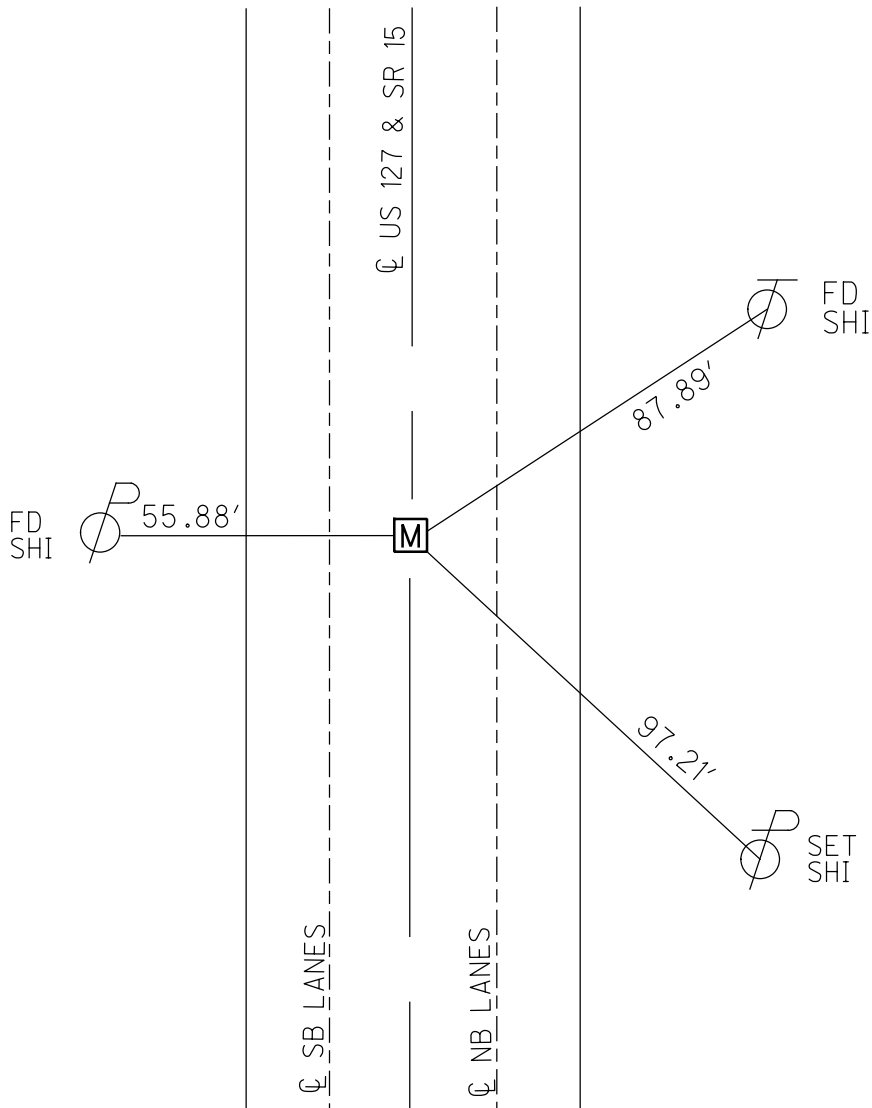
HORIZ.DATUM: NAD83 2011

GEOID: NAVD88 2012A

GRID: NORTHING: 655968.373

EASTING: 1406371.645

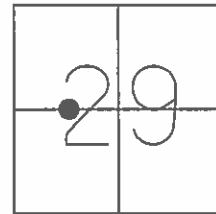
RECORD: P.I.
STA. 81+07.6
FD MONBOX
6/5/92, MB
FD MONBOX
W/ 3/4" IPIN
REF 7
8-5-20, JFO



O.D.O.T. DISTRICT 2 SURVEY OFFICE (USE ONLY)

PERSONNEL _____ REFERENCE NO. 7 SHEET 8 OF 9
 NOTES ROUSOS DATE 8/2/2011 ROUTE US 127
 H.C. HARBUAGH WEATHER CLOUDY COUNTY WILLIAMS
 R.C. HOMAN TEMP. 82 F TOWNSHIP PULASKI
 _____ SECTION 29
 _____ T 6 N R 3 E

TYPE MONUMENT MONUMENT BOX
 ON SURFACE - ~~BELOW~~ YES
 LEFT - Q PAV'T - RIGHT YES
24.6' TO RT EDGE PAVEMENT
 S.L.M. 81+07
 GRID: NORTHING: 655968.453 EASTING: 1406371.685



RECORD:
 FD MONBOX
 6/5/92, MB

