

O.D.O.T. DISTRICT 2 SURVEY OFFICE (USE ONLY)

PERSONNEL _____

REFERENCE NO. 8 C

SHEET 12 OF 19

NOTES BARNHEISEL

DATE 6/5/92

ROUTE US 127

H.C. VAN DUSEN

WEATHER CLOUDY

COUNTY WILLIAMS

R.C. BURNETT

TEMP. 70°

TOWNSHIP PULASKI

SECTION 20

DWG BY NIESE PID _____

T 6 N R 3 E

TYPE MONUMENT P.K. NAIL

ON SURFACE - ~~BELOW~~ ON


OFFSET ☉ PAVEMENT ON LT : RT

26.5' TO LT EDGE PAVEMENT

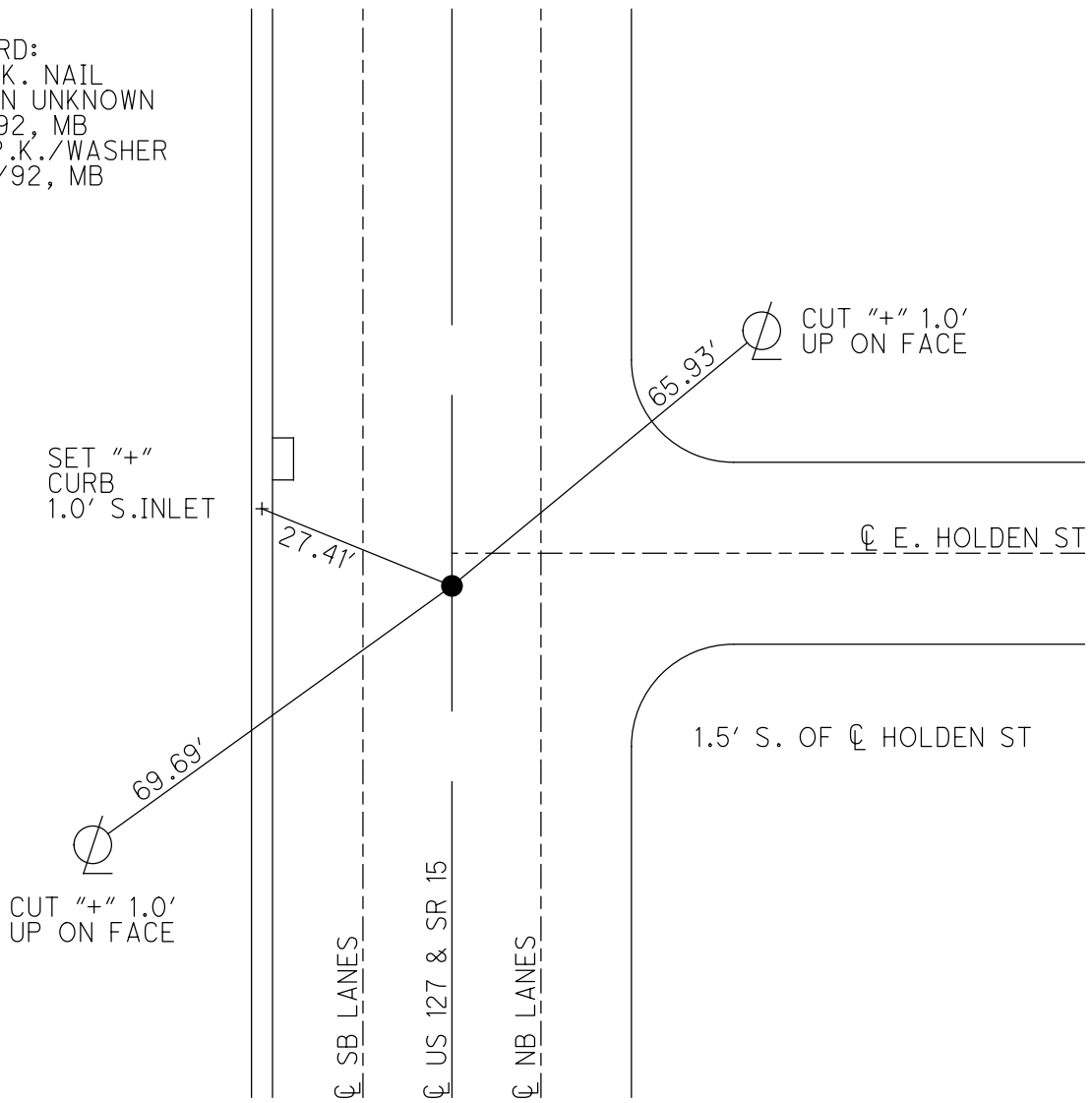
STATION: 151+69

HORZ.DATUM: _____ GEOID: _____

GRID: NORTHING: _____ EASTING: _____



RECORD:
FD P.K. NAIL
ORIGIN UNKNOWN
6/5/92, MB
SET P.K./WASHER
9/25/92, MB



SET "+"
CURB
1.0' S. INLET

27.41'

65.93'

CUT "+" 1.0'
UP ON FACE

☉ E. HOLDEN ST

1.5' S. OF ☉ HOLDEN ST

CUT "+" 1.0'
UP ON FACE

☉ SB LANES

☉ US 127 & SR 15

☉ NB LANES

O.D.O.T. DISTRICT 2 SURVEY OFFICE

PERSONNEL

NOTES BARNHISEL
 H.C. VAN DUSEN
 R.C. BURNETT

REFERENCE NO. 8C

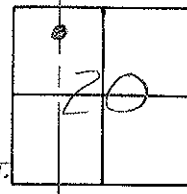
DATE 6-5-92
 WEATHER cloudy
 TEMP. +70°

SHEET 12 OF 23

ROUTE U.S. 127
 COUNTY WILLIAMS
 TOWNSHIP PULASKI
 SECTION 20
 T 6 N R 3 E

TYPE MONUMENT PK NAIL
 ON SURFACE - ~~BELOW~~ yes
~~LEFT - & PAV'T. - RIGHT~~ yes
26.5 TO LT EDGE PAVEMENT
 S.L.M. 151+69

ORIGIN UNKNOWN



1.5 S. OF & Holden ST.

