

O.D.O.T. DISTRICT 2 SURVEY OFFICE (USE ONLY)

PERSONNEL

REFERENCE NO. 9

SHEET 15 OF 19

NOTES BARNHEISEL

DATE 6/24/92

ROUTE US 127

H.C. VAN DUSEN

WEATHER CLOUDY

COUNTY WILLIAMS

R.C. KUSZ

TEMP. 60°

TOWNSHIP PULASKI

BURNETT

SECTION 17

DWG BY NIESE

PID \_\_\_\_\_

T 6 N R 3 E

TYPE MONUMENT P.K. NAIL

ON SURFACE - ~~BELOW~~ ON

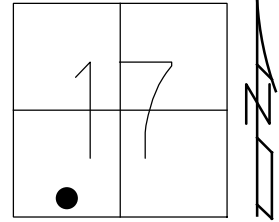
OFFSET Q PAVEMENT ON LT : RT

- TO - EDGE PAVEMENT

STATION: 164+94

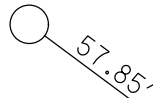
HORZ.DATUM: \_\_\_\_\_ GEOID: \_\_\_\_\_

GRID: NORTHING: \_\_\_\_\_ EASTING: \_\_\_\_\_




RECORD:  
FD P.K. NAIL  
ORIGIN UNKNOWN  
6/24/92, MB  
SET P.K./WASHER  
9/25/92, MB

CUT "+" TOP SE  
BOLT AT BASE



CUT "+" TOP SW  
BOLT AT BASE



Q W. MAPLE ST

Q E. MAPLE ST

CUT "+" 1.0'  
UP ON FACE



63.68'

56.85'



SET  
SHI

Q SB LANES

Q US 127 & SR 15

Q NB LANES

# O.D.O.T. DISTRICT 2 SURVEY OFFICE

PERSONNEL

REFERENCE NO. 9

SHEET 15 OF 23

NOTES BARNHISEL

H.C. VAN DUSEN

R.C. KUSZ

BURNETT

DATE 6-24-92

WEATHER cloudy

TEMP. +60°

ROUTE U.S. 127

COUNTY WILLIAMS

TOWNSHIP PULASKI

SECTION 17

T 6 N R 3 E

TYPE MONUMENT P.K. NAIL

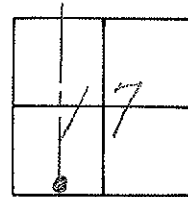
ORIGIN UNKNOWN

ON SURFACE - ~~BELOW~~ YES

~~LEFT - & PAV'T. - RIGHT~~ YES

~~TO~~ EDGE PAVEMENT

S.L.M. 164+94



Set PK + WASHER  
9-25-92  
m3

