

O.D.O.T. DISTRICT 2 SURVEY OFFICE (USE ONLY)

PERSONNEL

REFERENCE NO. 10 B

SHEET 19 OF 19

NOTES BARNHEISEL

DATE 6/24/92

ROUTE US 127

H.C. VAN DUSEN

WEATHER CLOUDY

COUNTY WILLIAMS

R.C. KUSZ

TEMP. 65°

TOWNSHIP PULASKI

BURNETT

SECTION 17

DWG BY NIESE PID _____

T 6 N R 3 E

TYPE MONUMENT MONUMENT BOX

ON SURFACE - ~~BELOW~~ ON

OFFSET \varnothing PAVEMENT ON LT : RT

- TO - EDGE PAVEMENT

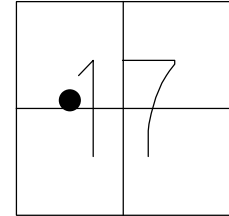
STATION: 188+47

HORZ. DATUM: _____

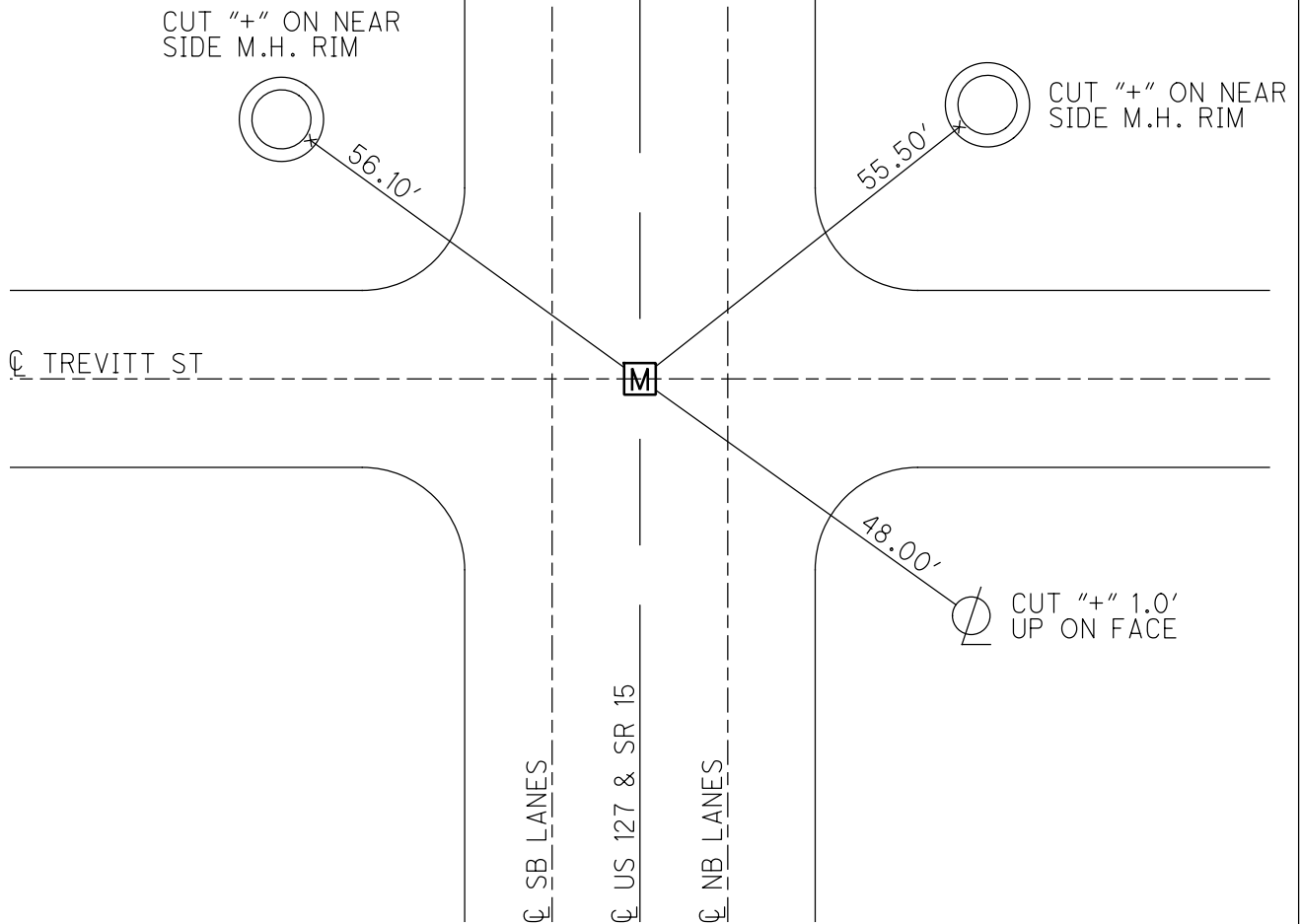
GEOID: _____

GRID: NORTHING: _____

EASTING: _____



RECORD:
FD MONBOX
DID NOT OPEN
6/24/92, MB



O.D.O.T. DISTRICT 2 SURVEY OFFICE

PERSONNEL

REFERENCE NO. 10 B

SHEET 19 OF 23

NOTES BARNHISEL

H.C. VAN DUSEN

R.C. KUSZ

BURNETT

DATE 6-24-92

WEATHER Cloudy

TEMP. +65°

ROUTE US 127

COUNTY WILLIAMS

TOWNSHIP PULASKI

SECTION 17

T6 N R 3 E

TYPE MONUMENT MONUMENT BOX

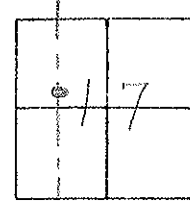
ON SURFACE - BELOW YES

LEFT- & PAV'T. - RIGHT YES

- TO - EDGE PAVEMENT

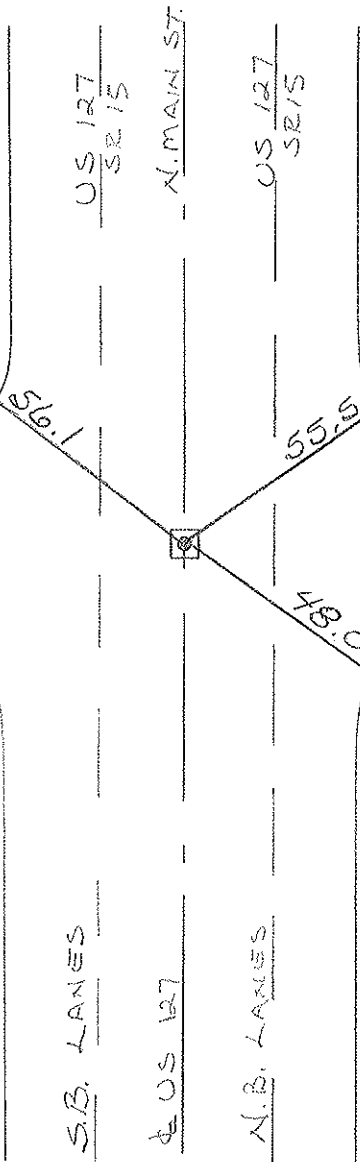
S.L.M. 188+47

ON R BOTH PAU'ts



DID NOT OPEN
MON. BOX

CUT "+" ON RIM
NEAR SIDE



CUT "+" ON RIM
NEAR SIDE



& PAU't TREVITT ST.

& PAU't TREVITT ST.

CUT "+" UP
FACE OF POLE

