

O.D.O.T. DISTRICT 2 SURVEY OFFICE (USE ONLY)

PERSONNEL

REFERENCE NO. 29 AA

SHEET 32 OF 56

NOTES RHOADES

DATE 4/9/19

ROUTE US 127

H.C. O'DONNELL

WEATHER SUNNY/WINDY

COUNTY WILLIAMS

R.C. RHOADES

TEMP. 50°

TOWNSHIP JEFFERSON

SECTION 27

DWG BY NASON PID 102821

T 7 N R 3 E

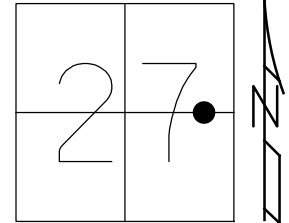
TYPE MONUMENT MAG/WASHER

ON SURFACE - ~~BELOW~~ ON

OFFSET CL PAVEMENT 11.3' ~~LT~~ : RT

- TO - EDGE PAVEMENT

STATION: 498+78



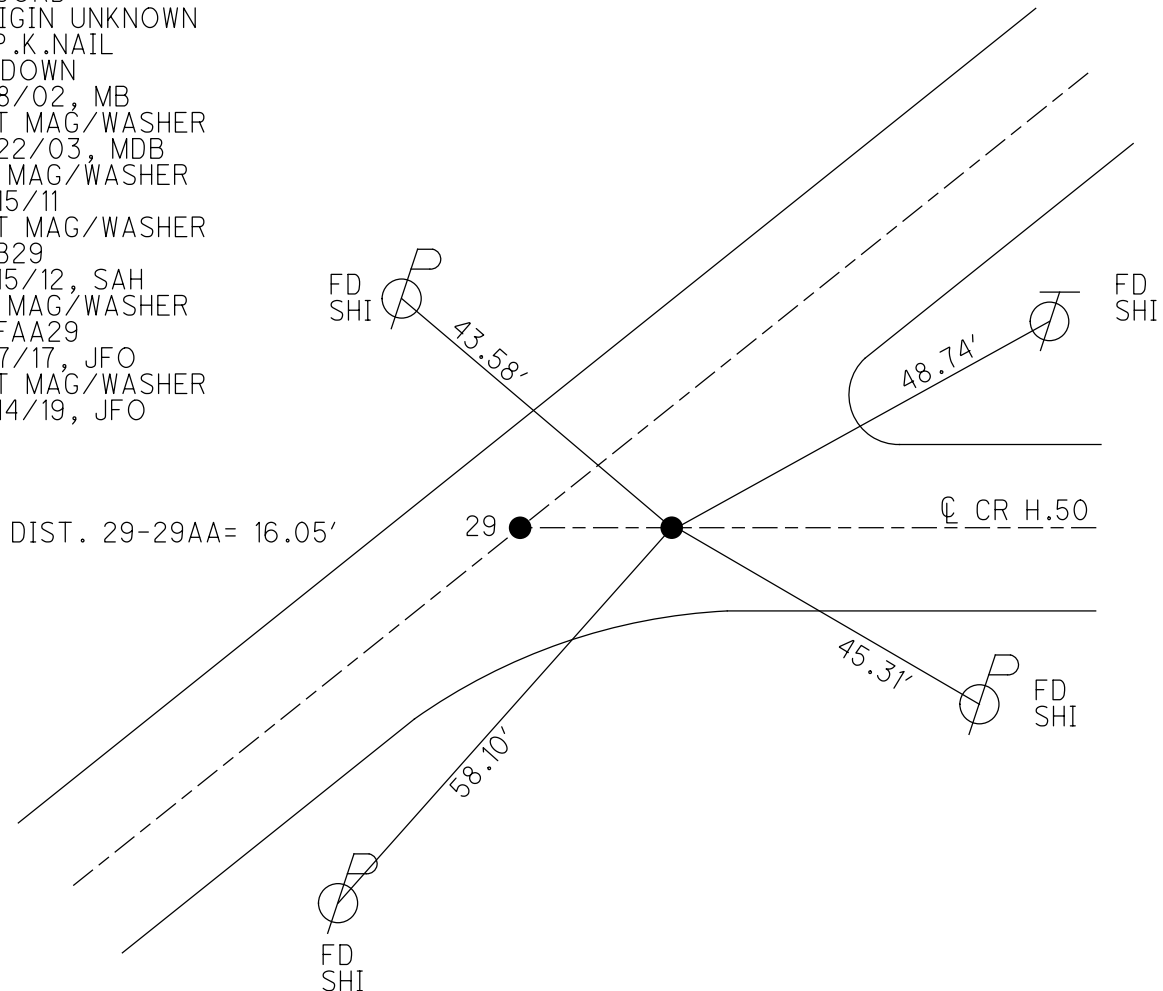
HORIZ.DATUM: NAD83(2011)

GEOID: 2012A

GRID: NORTHING: 687314.688

EASTING: 1420860.783

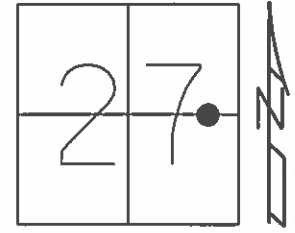
RECORD:
 ORIGIN UNKNOWN
 D P.K.NAIL
 2" DOWN
 6/8/02, MB
 SET MAG/WASHER
 8/22/03, MDB
 FD MAG/WASHER
 6/15/11
 SET MAG/WASHER
 FBB29
 2/15/12, SAH
 FD MAG/WASHER
 REFAA29
 6/7/17, JFO
 SET MAG/WASHER
 8/14/19, JFO



O.D.O.T. DISTRICT 2 SURVEY OFFICE (USE ONLY)

PERSONNEL _____ REFERENCE NO. 29 AA SHEET 32 OF 56
 NOTES CANTERBURY DATE 6/8/02 ROUTE US 127
 H.C. BARNHISEL WEATHER SUNNY COUNTY WILLIAMS
 R.C. MOSER TEMP. 75° TOWNSHIP JEFFERSON
 _____ SECTION 27
 _____ T 7 N R 3 E

TYPE MONUMENT P.K.NAIL
~~ON SURFACE~~ - BELOW 2"
~~LEFT~~ - ☉ PAV'T - RIGHT 11.3'
- TO - EDGE PAVEMENT
 S.L.M. 483+97
 Grid: Northing: 687314.743 Easting: 1420860.683



RECORD:
 ORIGIN UNKNOWN
 SET MAG/WASHER
 8/22/03, MDB
 FD MAG/WASHER
 6/15/11
 SET MAG/WASHER
 GPS, FBB29
 2/15/12, SAH

