

O.D.O.T. DISTRICT 2 SURVEY OFFICE (USE ONLY)

PERSONNEL

REFERENCE NO. 29 A

SHEET 33 OF 56

NOTES RHOADES

DATE 4/9/19

ROUTE US 127

H.C. O'DONNELL

WEATHER SUNNY/WINDY

COUNTY WILLIAMS

R.C. RHOADES

TEMP. 50°

TOWNSHIP JEFFERSON

DWG BY NASON PID 102821

SECTION 26

T 7 N R 3 E

TYPE MONUMENT MAG/WASHER

ON SURFACE - ~~BELOW~~ ON

OFFSET 0.5' LT : RT

11.6' TO RT EDGE PAVEMENT

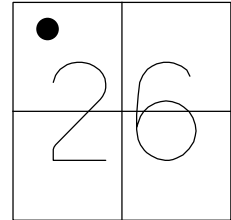
STATION: 526+02.05

HORZ. DATUM: NAD83(2011)

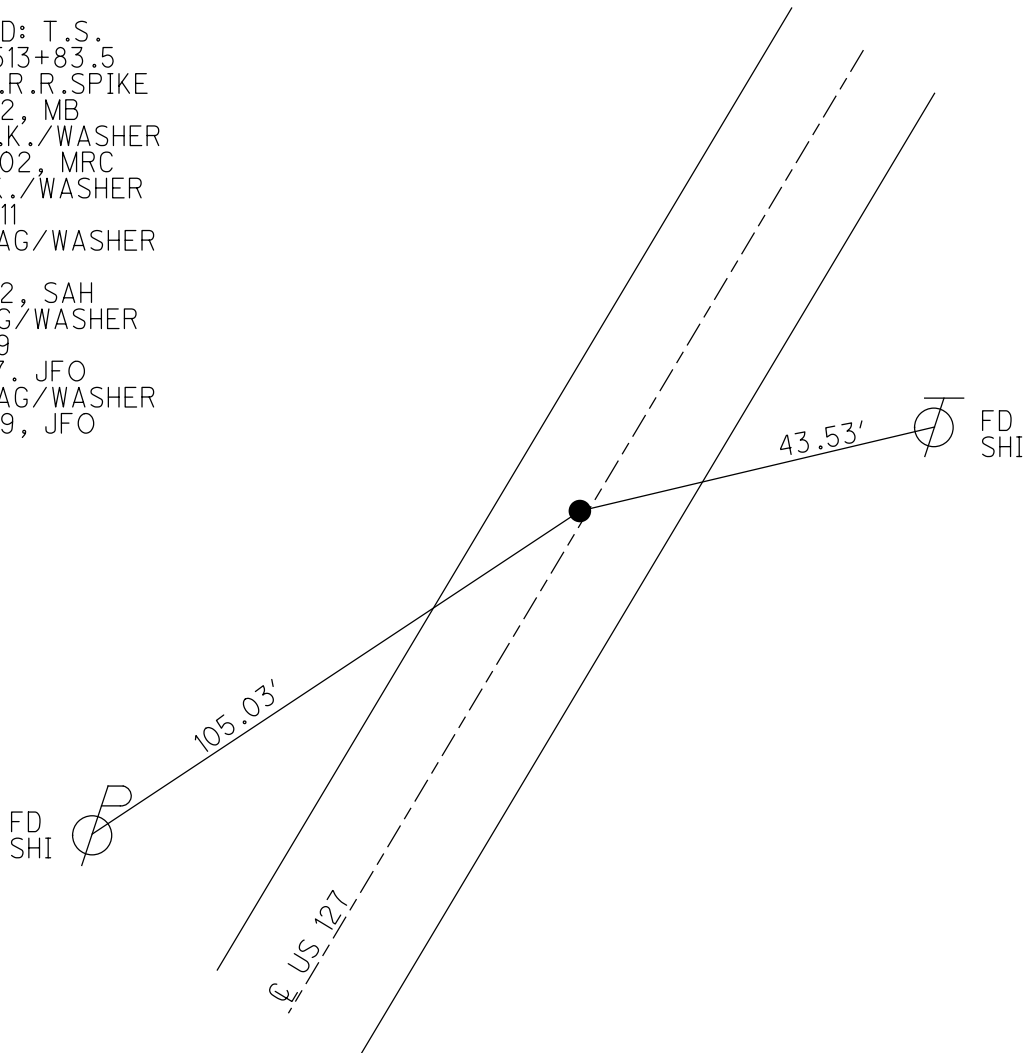
GEOID: 2012A

GRID: NORTHING: 689423.644

EASTING: 1422723.171



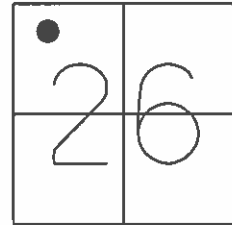
RECORD: T.S.
 STA. 513+83.5
 FD SM.R.R.SPIKE
 6/8/02, MB
 SET P.K./WASHER
 9/24/02, MRC
 FD P.K./WASHER
 6/20/11
 SET MAG/WASHER
 FA29
 2/16/12, SAH
 FD MAG/WASHER
 REFA29
 6/8/17, JFO
 SET MAG/WASHER
 8/14/19, JFO



O.D.O.T. DISTRICT 2 SURVEY OFFICE (USE ONLY)

PERSONNEL _____ REFERENCE NO. 29 A SHEET 33 OF 56
NOTES CANTERBURY DATE 6/8/02 ROUTE US 127
H.C. BARNHISEL WEATHER SUNNY COUNTY WILLIAMS
R.C. MOSER TEMP. 75° TOWNSHIP JEFFERSON
SECTION 26
T 7 N R 3 E

TYPE MONUMENT SM.R.R.SPIKE
ON SURFACE - ~~BELOW~~ ON _____
LEFT - ℄ PAV'T - ~~RIGHT~~ 0.5'
11.6' TO RT EDGE PAVEMENT
S.L.M. 512+23
Grid: Northing: 689423.611 Easting: 1422723.089



RECORD: T.S.
STA. 513+83.5
(OLD PLAN)
SET P.K./WASHER
9/24/02, MRC
FD P.K./WASHER
6/20/11
SET MAG/WASHER
GPS, FA29
2/16/12, SAH

