

O.D.O.T. DISTRICT 2 SURVEY OFFICE (USE ONLY)

PERSONNEL

REFERENCE NO. 29 B

SHEET 34 OF 56

NOTES RHOADES

DATE 4/9/19

ROUTE US 127

H.C. O'DONNELL

WEATHER SUNNY / WINDY

COUNTY WILLIAMS

R.C. RHOADES

TEMP. 50°

TOWNSHIP JEFFERSON

DWG BY NASON

PID 102821

SECTION 26

T 7 N R 3 E

TYPE MONUMENT MAG/WASHER

ON SURFACE - ~~BELOW~~ ON

OFFSET 0.2' LT : RT

10.8' TO RT EDGE PAVEMENT

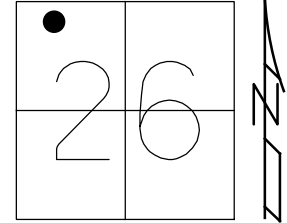
STATION: 529+52.05

HORZ. DATUM: NAD83(2011)

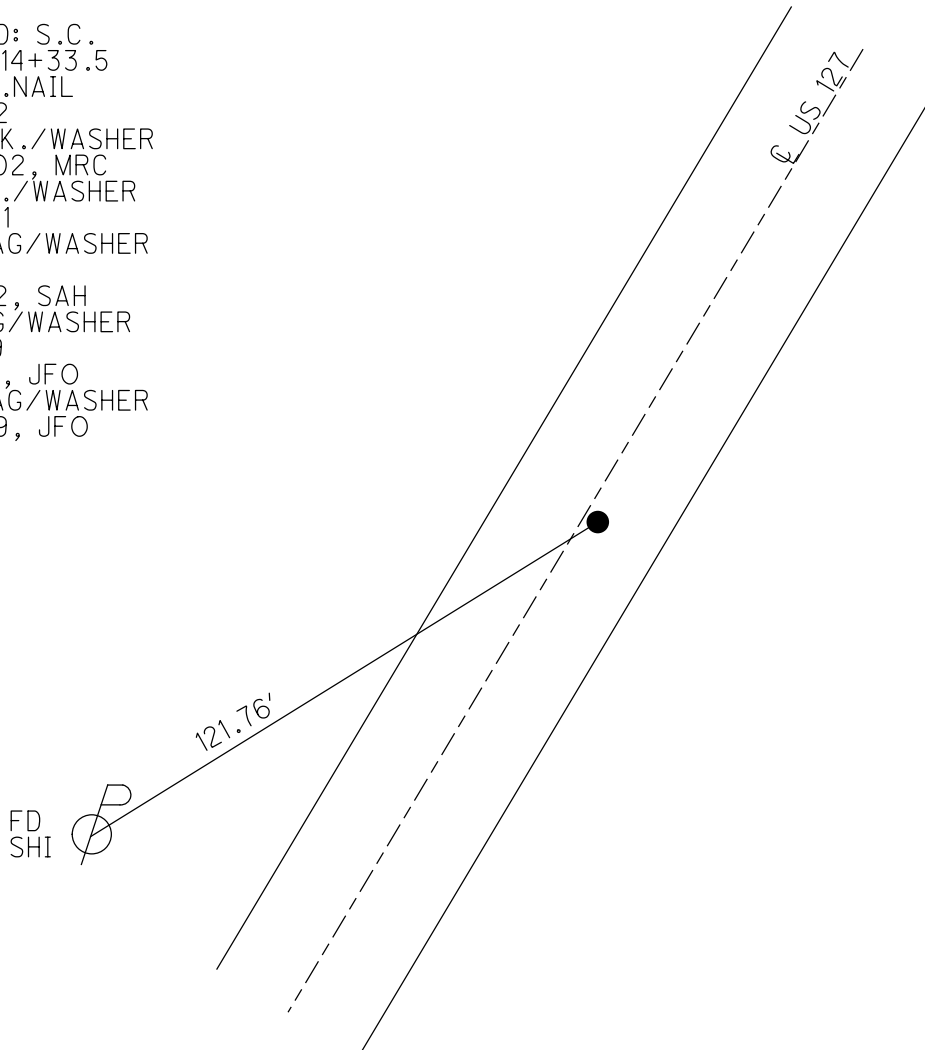
GEOID: 2012A

GRID: NORTHING: 689721.130

EASTING: 1422907.176



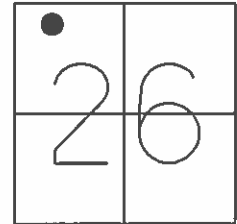
RECORD: S.C.
STA. 514+33.5
FD P.K.NAIL
6/8/02
SET P.K./WASHER
9/24/02, MRC
FD P.K./WASHER
6/20/11
SET MAG/WASHER
FB29
2/16/12, SAH
FD MAG/WASHER
REFB29
6/8/17, JFO
SET MAG/WASHER
8/14/19, JFO



O.D.O.T. DISTRICT 2 SURVEY OFFICE (USE ONLY)

PERSONNEL _____ REFERENCE NO. 29 B SHEET 34 OF 56
 NOTES CANTERBURY DATE 6/8/02 ROUTE US 127
 H.C. BARNHISEL WEATHER SUNNY COUNTY WILLIAMS
 R.C. MOSE TEMP. 75° TOWNSHIP JEFFERSON
 _____ SECTION 26
 _____ T 7 N R 3 E

TYPE MONUMENT P.K.NAIL
 ON SURFACE - ~~BELOW~~ ON
~~LEFT~~ - CL PAV'T - RIGHT 0.2'
10.8' TO RT EDGE PAVEMENT
 S.L.M. 515+73



Grid: Northing: 689721.135 Easting: 1422907.102

RECORD: S.C.
 STA. 514+33.5
 (OLD PLAN)
 SET P.K./WASHER
 9/24/02, MRC
 FD P.K./WASHER
 6/20/11
 SET MAG/WASHER
 GPS, FB29
 2/16/12, SAH

