

O.D.O.T. DISTRICT 2 SURVEY OFFICE (USE ONLY)

PERSONNEL

REFERENCE NO. 30 C

SHEET 38 OF 56

NOTES RHOADES DATE 4/9/19  
 H.C. O'DONNELL WEATHER SUNNY/WINDY  
 R.C. RHOADES TEMP. 50°

ROUTE US 127  
 COUNTY WILLIAMS  
 TOWNSHIP JEFFERSON  
 SECTION 23  
 T 7 N R 3 E

DWG BY NASON PID 102821

TYPE MONUMENT MAG/WASHER

ON SURFACE - ~~BELOW~~ ON

OFFSET 0.8' PAVEMENT LT : RT

12.6' TO RT EDGE PAVEMENT

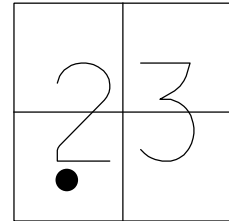
STATION: 539+52.60

HORZ.DATUM: NAD83(2011)

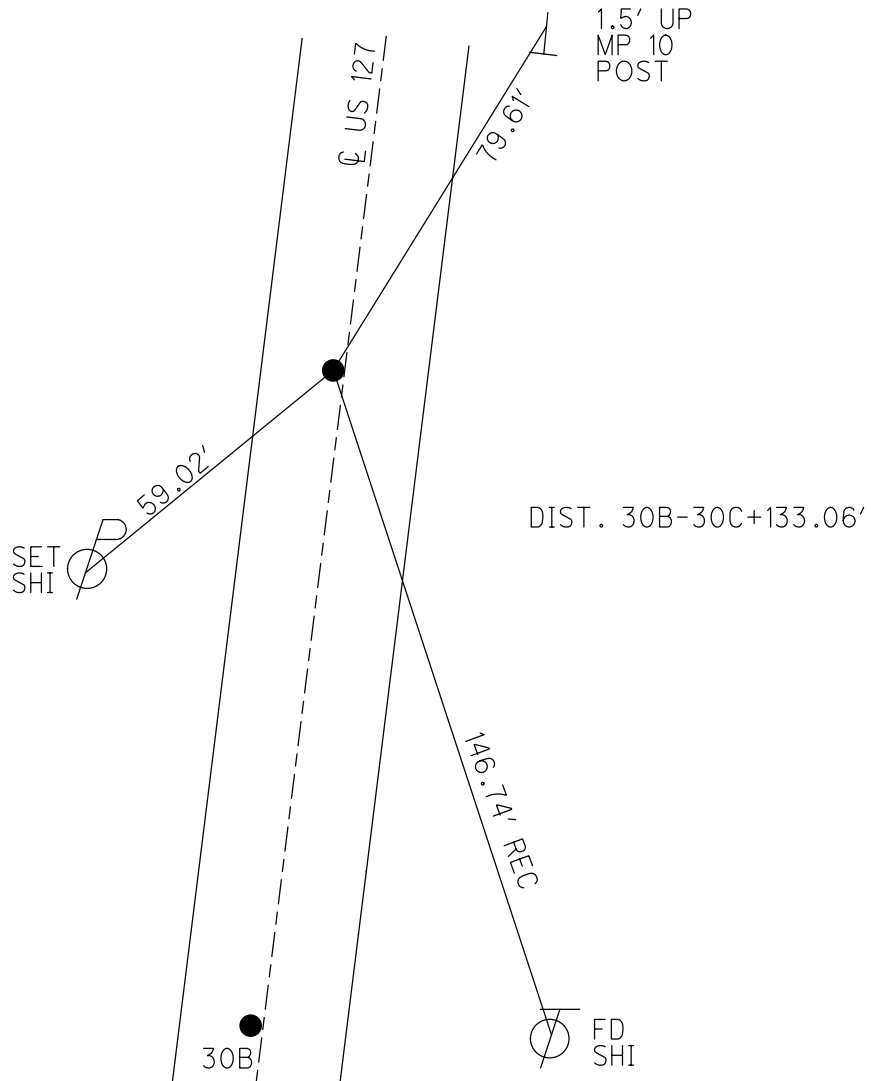
GEOID: 2012A

GRID: NORTHING: 690680.766

EASTING: 1423161.072



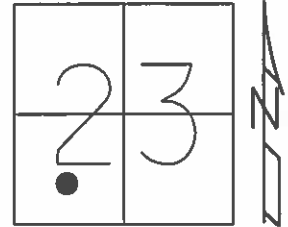
RECORD: T.S.  
 STA. 527+33.37  
 FD P.K.NAIL  
 6/8/02, MC  
 SET MAG/WASHER  
 9/15/03, MDB  
 FD MAG/WASHER  
 6/20/11  
 SET MAG/WASHER  
 FC30  
 2/17/12, SAH  
 FD MAG/WASHER  
 REFC30  
 6/8/17, JFO  
 SET MAG/WASHER  
 8/14/19, JFO



O.D.O.T. DISTRICT 2 SURVEY OFFICE (USE ONLY)

PERSONNEL \_\_\_\_\_ REFERENCE NO. 30 C SHEET 38 OF 56  
 NOTES CANTERBURY DATE 6/8/02 ROUTE US 127  
 H.C. BARNHISEL WEATHER SUNNY COUNTY WILLIAMS  
 R.C. MOSER TEMP. 75° TOWNSHIP JEFFERSON  
 SECTION 23  
 T 7 N R 3 E

TYPE MONUMENT P.K.NAIL  
 ON SURFACE - ~~BELOW~~ ON \_\_\_\_\_  
 LEFT - ☉ PAV'T - ~~RIGHT~~ 0.8'  
12.6' TO RT EDGE PAVEMENT  
 S.L.M. 525+72



Grid: Northing: 690680.789 Easting: 1423161.017

RECORD: T.S.  
 STA. 527+33.37  
 ( OLD PLAN )  
 SET MAG/WASHER  
 9/15/03, MDB  
 FD MAG/WASHER  
 6/20/11  
 SET MAG/WASHER  
 GPS, FC30  
 2/17/12, SAH

