

O.D.O.T. DISTRICT 2 SURVEY OFFICE (USE ONLY)

PERSONNEL _____

REFERENCE NO. 30 D

SHEET 39 OF 56

NOTES RHOADES

DATE 4/9/19

ROUTE US 127

H.C. O'DONNELL

WEATHER SUNNY/WINDY

COUNTY WILLIAMS

R.C. RHOADES

TEMP. 50°

TOWNSHIP JEFFERSON

DWG BY NASON PID 102821

SECTION 23

T 7 N R 3 E

TYPE MONUMENT MAG/WASHER

ON SURFACE - ~~BELOW~~ ON

OFFSET ☉ PAVEMENT 1.0' LT : ~~RT~~

12.3' TO LT EDGE PAVEMENT

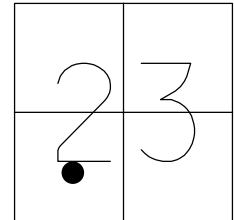
STATION: 543+52.60

HORZ. DATUM: NAD83(2011)

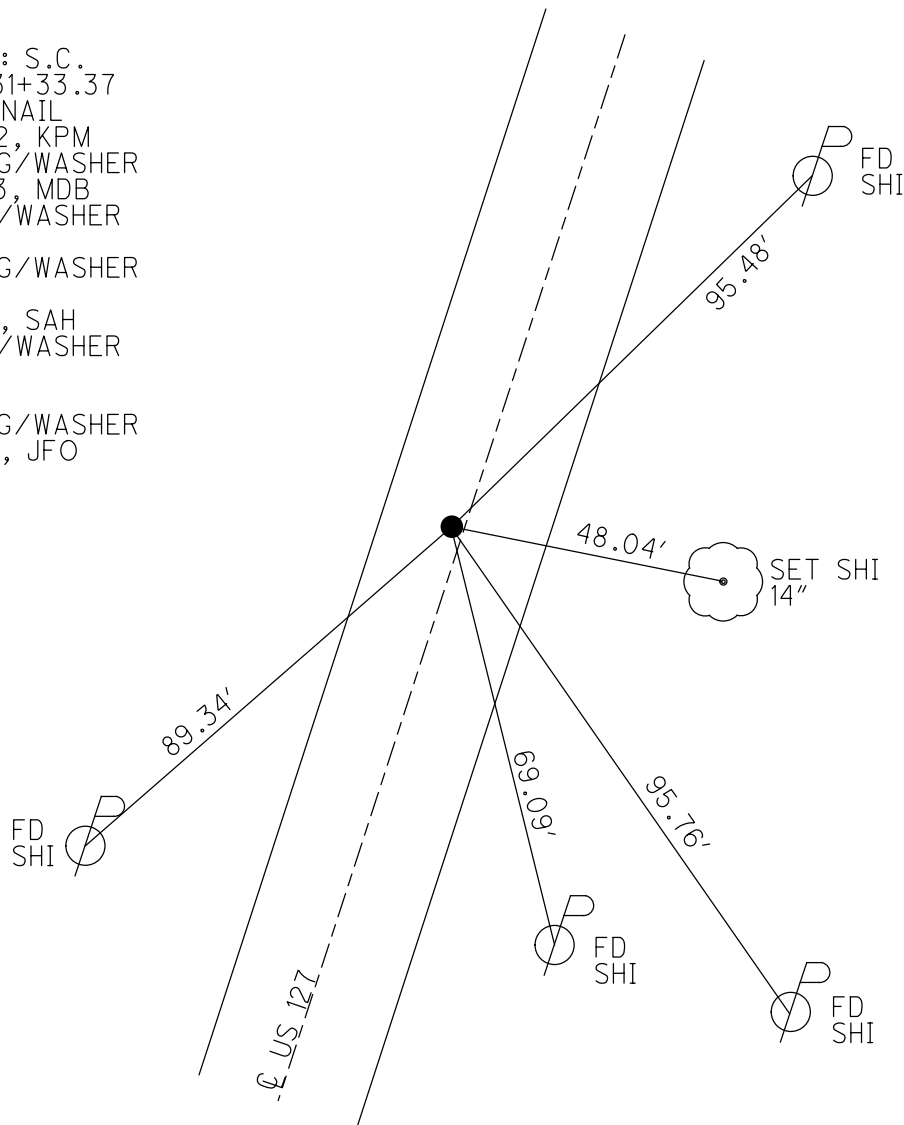
GEOID: 2012A

GRID: NORTHING: 691072.404

EASTING: 1423240.623



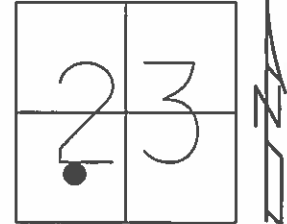
RECORD: S.C.
 STA. 531+33.37
 FD P.K.NAIL
 6/10/02, KPM
 SET MAG/WASHER
 9/15/03, MDB
 FD MAG/WASHER
 6/20/11
 SET MAG/WASHER
 FD30
 2/17/12, SAH
 FD MAG/WASHER
 REFD30
 6/8/17
 SET MAG/WASHER
 8/14/19, JFO



O.D.O.T. DISTRICT 2 SURVEY OFFICE (USE ONLY)

PERSONNEL _____ REFERENCE NO. 30 D SHEET 39 OF 56
 NOTES CHLEBECK DATE 6/10/02 ROUTE US 127
 H.C. MOSER WEATHER SUNNY COUNTY WILLIAMS
 R.C. SIEFRING TEMP. 85° TOWNSHIP JEFFERSON
BEAUMONT SECTION 23
 T 7 N R 3 E

TYPE MONUMENT P.K.NAIL
 ON SURFACE - ~~BELOW~~ ON
 LEFT - ☉ PAV'T - ~~RIGHT~~ 1.0'
12.3' TO LT EDGE PAVEMENT
 S.L.M. 529+72



Grid: Northing: 691072.428 Easting: 1423240.555

RECORD: S.C.
 STA. 531+33.37
 (OLD PLAN)
 SET MAG/WASHER
 9/15/03, MDB
 FD MAG/WASHER
 6/20/11
 SET MAG/WASHER
 GPS, FD30
 2/17/12, SAH

