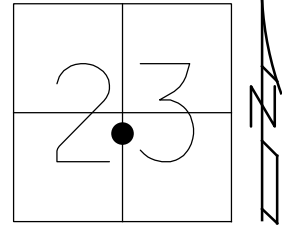


O.D.O.T. DISTRICT 2 SURVEY OFFICE (USE ONLY)

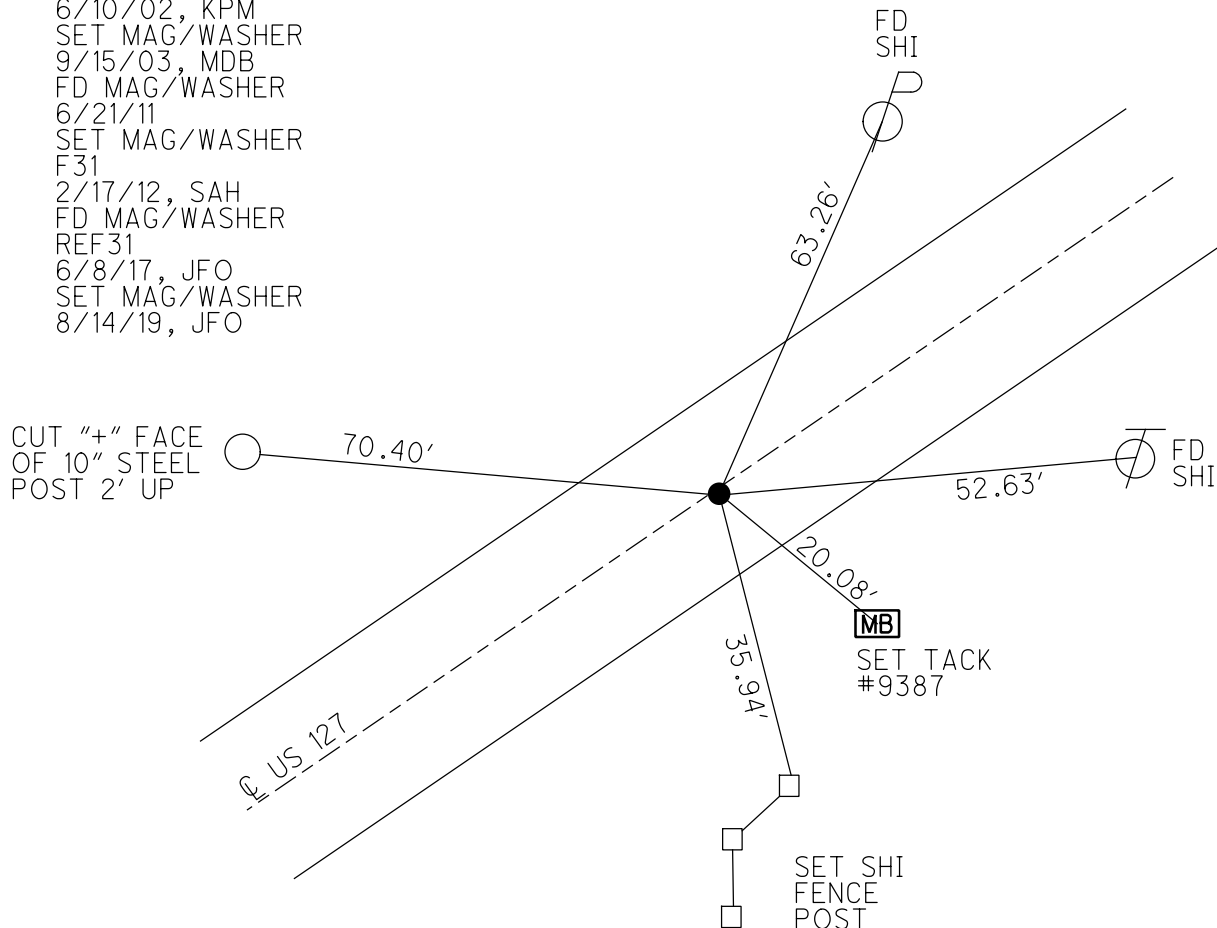
PERSONNEL _____ REFERENCE NO. 31 SHEET 43 OF 56
 NOTES RHOADES DATE 4/10/19 ROUTE US 127
 H.C. O'DONNELL WEATHER PTLY CLOUDY COUNTY WILLIAMS
 R.C. RHOADES TEMP. 40° TOWNSHIP JEFFERSON
 DWG BY NASON PID 102821 SECTION 23
 T 7 N R 3 E

TYPE MONUMENT MAG/WASHER
 ON SURFACE - ~~BELOW~~ ON _____
 OFFSET 0.5' LT : ~~RT~~
12.0' TO RT EDGE PAVEMENT
 STATION: 560+73.84



HORZ. DATUM: NAD83(2011) GEOID: 2012A
 GRID: NORTHING: 692174.281 EASTING: 1424524.766

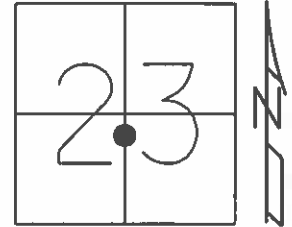
RECORD: P.O.T
 STA. 548+55.7
 FD P.K.NAIL
 6/10/02, KPM
 SET MAG/WASHER
 9/15/03, MDB
 FD MAG/WASHER
 6/21/11
 SET MAG/WASHER
 F31
 2/17/12, SAH
 FD MAG/WASHER
 REF31
 6/8/17, JFO
 SET MAG/WASHER
 8/14/19, JFO



O.D.O.T. DISTRICT 2 SURVEY OFFICE (USE ONLY)

PERSONNEL	REFERENCE NO.	<u>31</u>	SHEET	<u>43</u>	OF	<u>56</u>
NOTES	<u>CHLEBECK</u>	DATE	<u>6/10/02</u>	ROUTE	<u>US 127</u>	
H.C.	<u>MOSER</u>	WEATHER	<u>SUNNY</u>	COUNTY	<u>WILLIAMS</u>	
R.C.	<u>SIEFRING</u>	TEMP.	<u>85°</u>	TOWNSHIP	<u>JEFFERSON</u>	
	<u>BEAUMONT</u>			SECTION	<u>23</u>	
				T	<u>7</u>	R
				N	<u>3</u>	E

TYPE MONUMENT P.K.NAIL
 ON SURFACE - ~~BELOW~~ ON
~~LEFT~~ - Q PAV'T - RIGHT 0.6'
9.6' TO LT EDGE PAVEMENT
 S.L.M. 546+96



Grid: Northing: 692174.284 Easting: 1424524.712

RECORD: P.O.T
 STA. 548+55.7
 (OLD PLAN)
 SET MAG/WASHER
 9/15/03, MDB
 FD MAG/WASHER
 6/21/11
 SET MAG/WASHER
 GPS, F31
 2/17/12, SAH

CUT "+" FACE
 OF 10" STEEL
 POST 2' UP

