

O.D.O.T. DISTRICT 2 SURVEY OFFICE (USE ONLY)

PERSONNEL

REFERENCE NO. 32 A

SHEET 45 OF 56

NOTES RHOADES

DATE 4/10/19

ROUTE US 127

H.C. O'DONNELL

WEATHER PTLY CLOUDY

COUNTY WILLIAMS

R.C. RHOADES

TEMP. 40°

TOWNSHIP JEFFERSON

DWG BY NASON

PID 102821

SECTION 23

T 7 N R 3 E

TYPE MONUMENT MAG/WASHER

ON SURFACE - ~~BELOW~~ ON

OFFSET Q PAVEMENT ON LT : RT

10.6' TO RT EDGE PAVEMENT

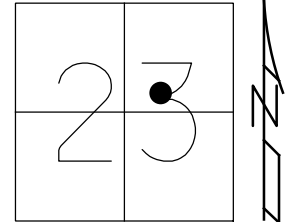
STATION: 572+52.97

HORZ. DATUM: NAD83(2011)

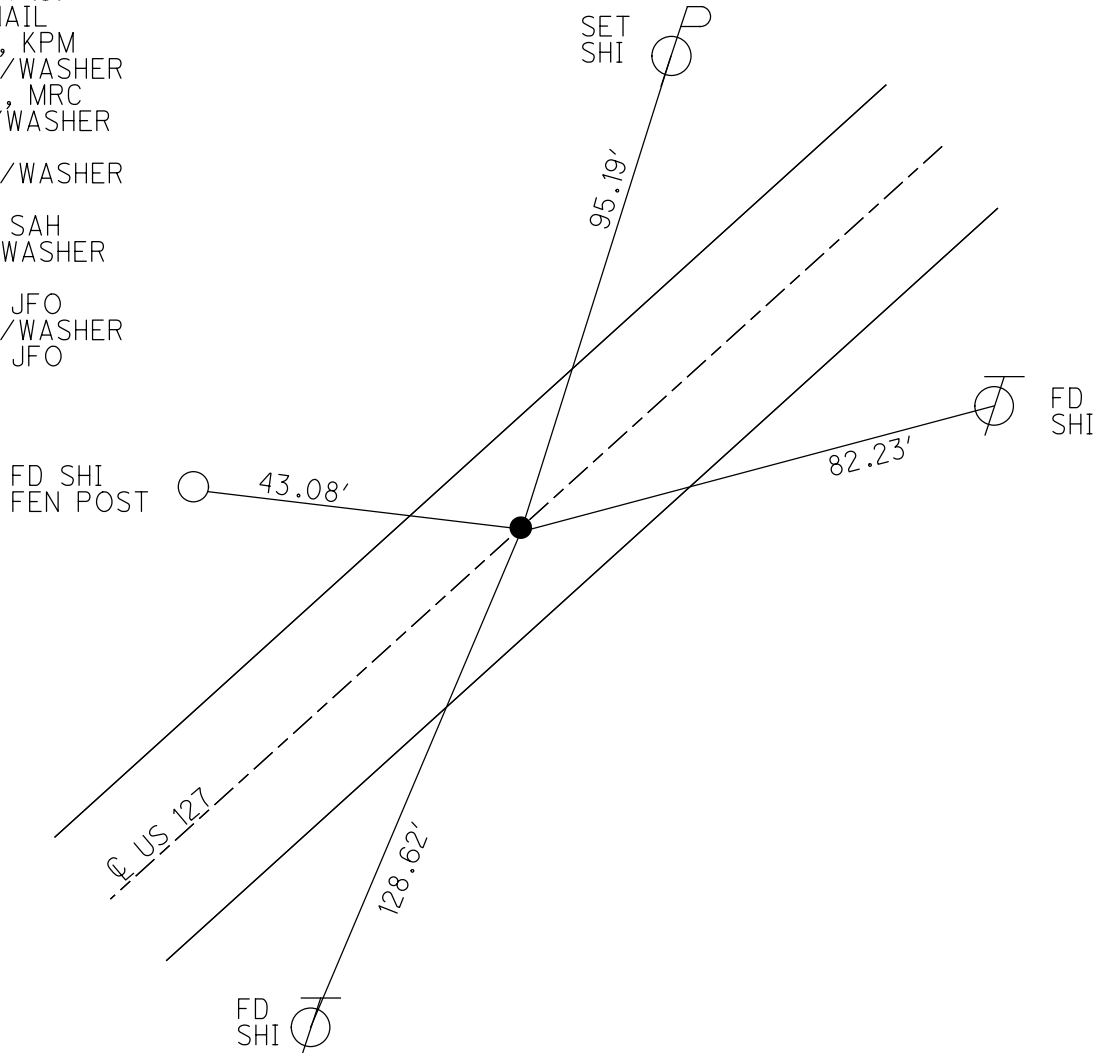
GEOID: 2012A

GRID: NORTHING: 692862.335

EASTING: 1425481.800



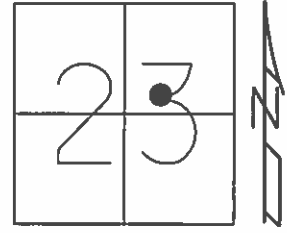
RECORD: P.I.
 FD P.K.NAIL
 6/10/02, KPM
 SET MAG/WASHER
 9/24/03, MRC
 FD P.K./WASHER
 6/21/11
 SET MAG/WASHER
 FA32
 2/17/12, SAH
 FD MAG/WASHER
 REFA32
 6/12/17, JFO
 SET MAG/WASHER
 8/14/19, JFO



O.D.O.T. DISTRICT 2 SURVEY OFFICE (USE ONLY)

PERSONNEL _____ REFERENCE NO. 32 A SHEET 45 OF 56
 NOTES CHLEBECK DATE 6/10/02 ROUTE US 127
 H.C. MOSER WEATHER SUNNY COUNTY WILLIAMS
 R.C. SIEFRING TEMP. 85° TOWNSHIP JEFFERSON
 _____ BEAUMONT _____ SECTION 23
 _____ T 7 N R 3 E

TYPE MONUMENT P.K.NAIL
 ON SURFACE - ~~BELOW~~ _____ ON _____
 LEFT - ☉ PAV'T - RIGHT _____ ON _____
10.6' TO RT EDGE PAVEMENT
 S.L.M. 558+74
 Grid: Northing: 692862.408 Easting: 1425481.736



RECORD:
 SET MAG/WASHER
 9/24/03, MRC
 FD P.K./WASHER
 6/21/11
 SET MAG/WASHER
 GPS, FA32
 2/17/12, SAH

