

O.D.O.T. DISTRICT 2 SURVEY OFFICE (USE ONLY)

PERSONNEL

REFERENCE NO. 33 A

SHEET 47 OF 56

NOTES RHOADES

DATE 4/10/19

ROUTE US 127

H.C. O'DONNELL

WEATHER PTLY CLOUDY

COUNTY WILLIAMS

R.C. RHOADES

TEMP. 40°

TOWNSHIP JEFFERSON

DWG BY NASON PID 102821

SECTION 23

T 7 N R 3 E

TYPE MONUMENT MAG/WASHER

ON SURFACE - ~~BELOW~~ ON

OFFSET ℄ PAVEMENT ON LT : RT

10.3' TO RT EDGE PAVEMENT

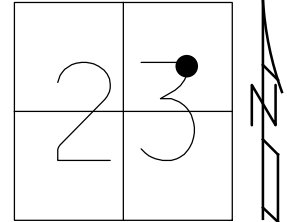
STATION: 583+58.14

HORZ.DATUM: NAD83(2011)

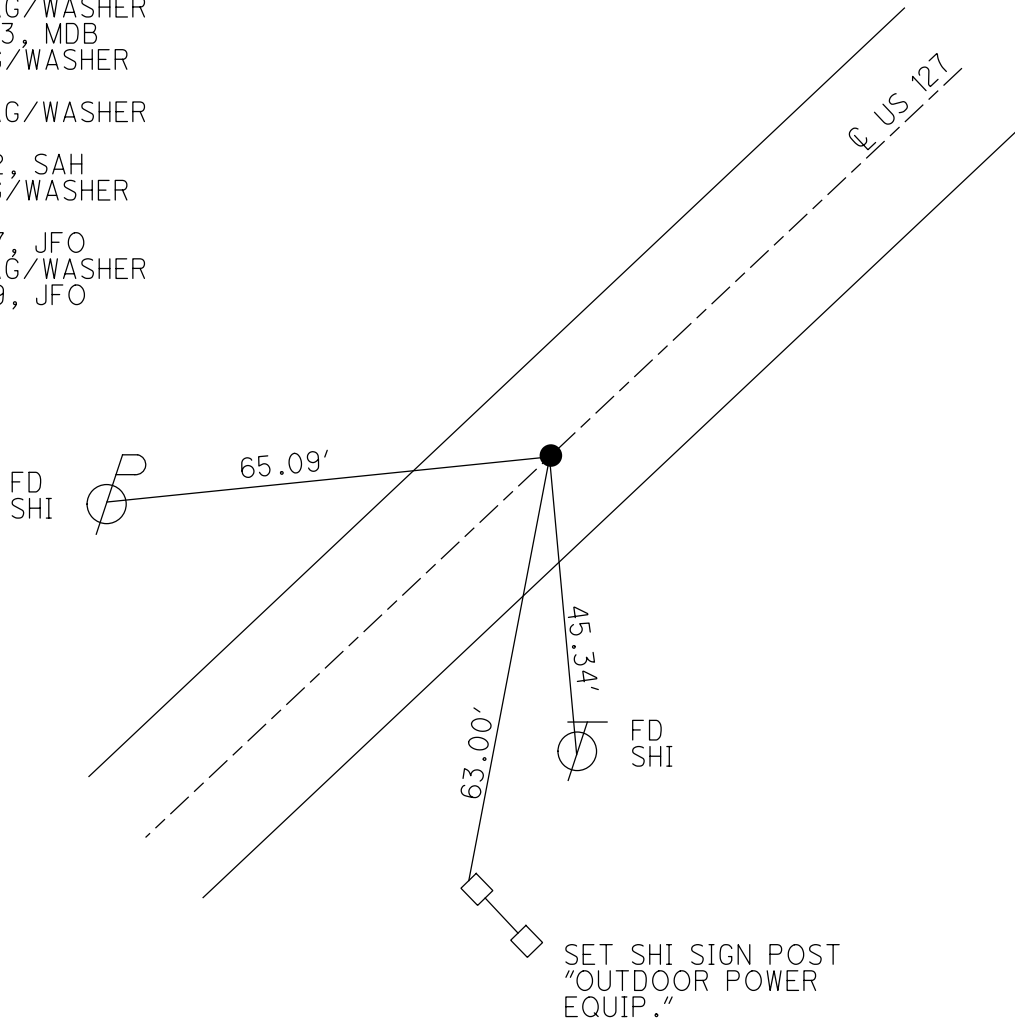
GEOID: 2012A

GRID: NORTHING: 693617.832

EASTING: 1426287.570



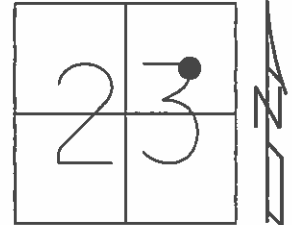
RECORD:
 SET MAG/WASHER
 9/15/03, MDB
 FD MAG/WASHER
 6/21/11
 SET MAG/WASHER
 FA33
 2/17/12, SAH
 FD MAG/WASHER
 REFA33
 6/12/17, JFO
 SET MAG/WASHER
 8/15/19, JFO



O.D.O.T. DISTRICT 2 SURVEY OFFICE (USE ONLY)

PERSONNEL _____ REFERENCE NO. 33 A SHEET 47 OF 56
 NOTES HUSS DATE 6/21/11 ROUTE US 127
 H.C. HUSS WEATHER FAIR COUNTY WILLIAMS
 R.C. CANTERBURY TEMP. 88° TOWNSHIP JEFFERSON
 _____ SECTION 23
 _____ T 7 N R 3 E

TYPE MONUMENT P.K.NAIL
 ON SURFACE - BELOW 0.2'
 LEFT - ☉ PAV'T - RIGHT ON
10.3' TO RT EDGE PAVEMENT
 S.L.M. 569+78



Grid: Northing: 693617.832 Easting: 1426287.527

RECORD:
 SET MAG/WASHER
 9/15/03, MDB
 FD MAG/WASHER
 6/21/11
 SET MAG/WASHER
 GPS, FA33
 2/17/12, SAH

