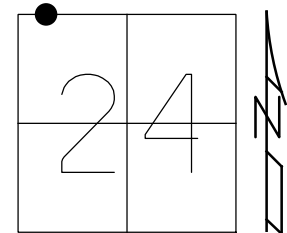
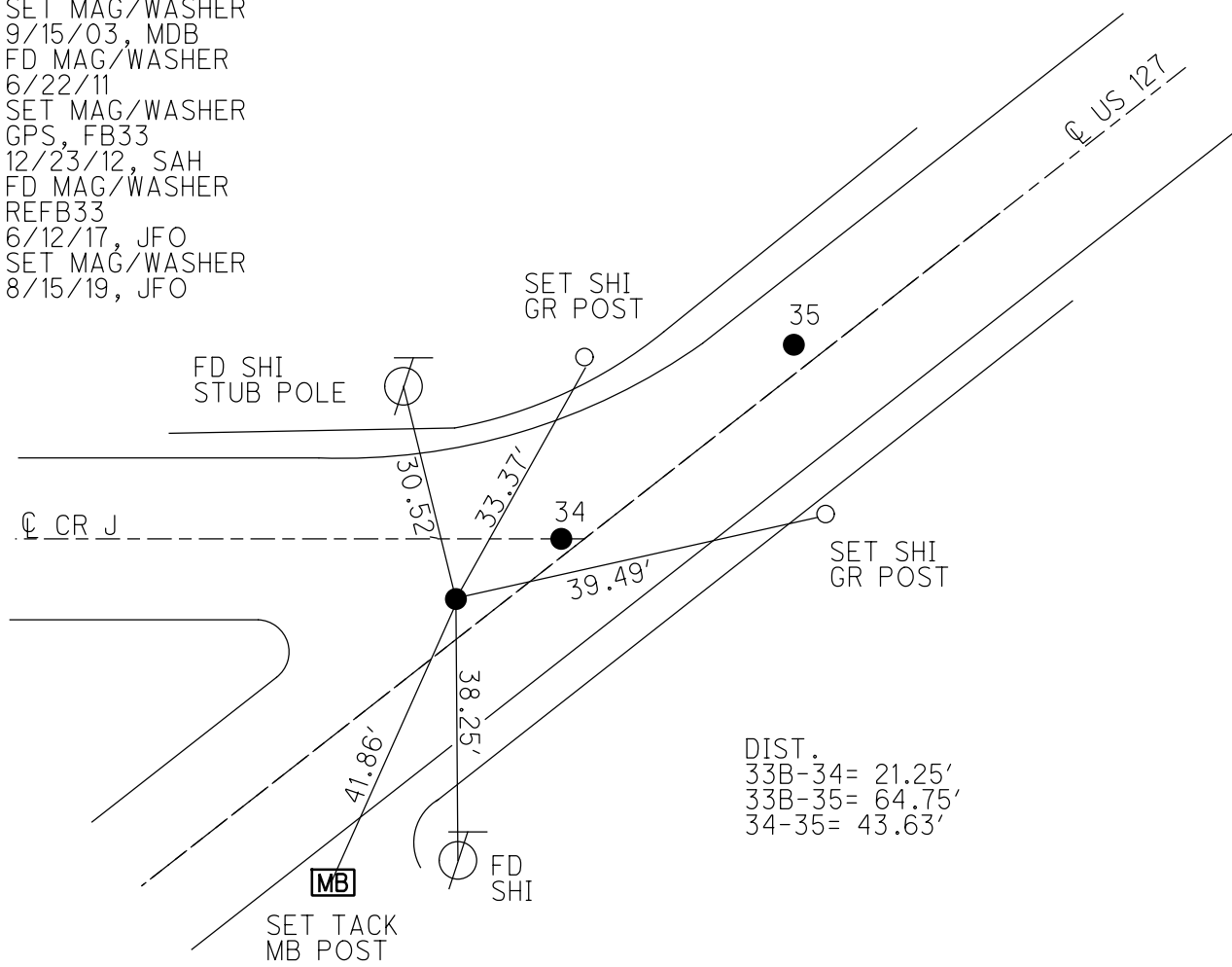


O.D.O.T. DISTRICT 2 SURVEY OFFICE (USE ONLY)

PERSONNEL	REFERENCE NO. <u>33 B</u>	SHEET <u>48</u> OF <u>56</u>
NOTES <u>RHOADES</u>	DATE <u>4/10/19</u>	ROUTE <u>US 127</u>
H.C. <u>O'DONNELL</u>	WEATHER <u>PTLY CLOUDY</u>	COUNTY <u>WILLIAMS</u>
R.C. <u>RHOADES</u>	TEMP. <u>40°</u>	TOWNSHIP <u>JEFFERSON</u>
DWG BY <u>NASON</u>	PID <u>102821</u>	SECTION <u>24</u>
		<u>T 7 N R 3 E</u>
TYPE MONUMENT <u>MAG/WASHER</u>		
ON SURFACE - BELOW <u>ON</u>		
OFFSET \odot PAVEMENT <u>3.0'</u> LT : RT		
<u>13.6'</u> TO <u>RT</u> EDGE PAVEMENT		
STATION: <u>604+50.83</u>		
HORZ.DATUM: <u>NAD83(2011)</u>	GEOID: <u>2012A</u>	
GRID: NORTHING: <u>695023.018</u>	EASTING: <u>1427830.518</u>	



RECORD:
 FD P.K.SHANK
 6/10/02, KPM
 SET MAG/WASHER
 9/15/03, MDB
 FD MAG/WASHER
 6/22/11
 SET MAG/WASHER
 GPS, FB33
 12/23/12, SAH
 FD MAG/WASHER
 REFB33
 6/12/17, JFO
 SET MAG/WASHER
 8/15/19, JFO

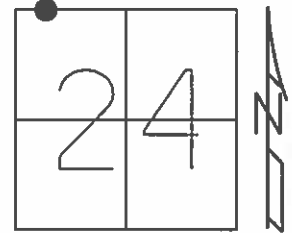


DIST.
 33B-34= 21.25'
 33B-35= 64.75'
 34-35= 43.63'

O.D.O.T. DISTRICT 2 SURVEY OFFICE (USE ONLY)

PERSONNEL _____ REFERENCE NO. 33 B SHEET 48 OF 56
 NOTES CHLEBECK DATE 6/10/02 ROUTE US 127
 H.C. MOSE WEATHER SUNNY COUNTY WILLIAMS
 R.C. SIEFRING TEMP. 85° TOWNSHIP JEFFERSON
BEAUMONT SECTION 24
 T 7 N R 3 E

TYPE MONUMENT P.K.SHANK
 ON SURFACE - ~~BELOW~~ ON _____
 LEFT - ☉ PAV'T - ~~RIGHT~~ 3.0'
13.6' TO RT EDGE PAVEMENT
 S.L.M. 590+72



Grid: Northing: 695023.053 Easting: 1427830.427

RECORD:
 SET MAG/WASHER
 9/15/03, MDB
 FD MAG/WASHER
 6/22/11
 SET MAG/WASHER
 GPS, FB33
 12/23/12, SAH

