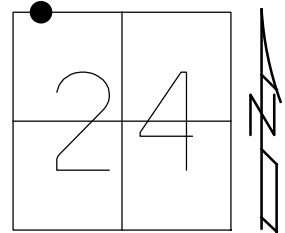


O.D.O.T. DISTRICT 2 SURVEY OFFICE (USE ONLY)

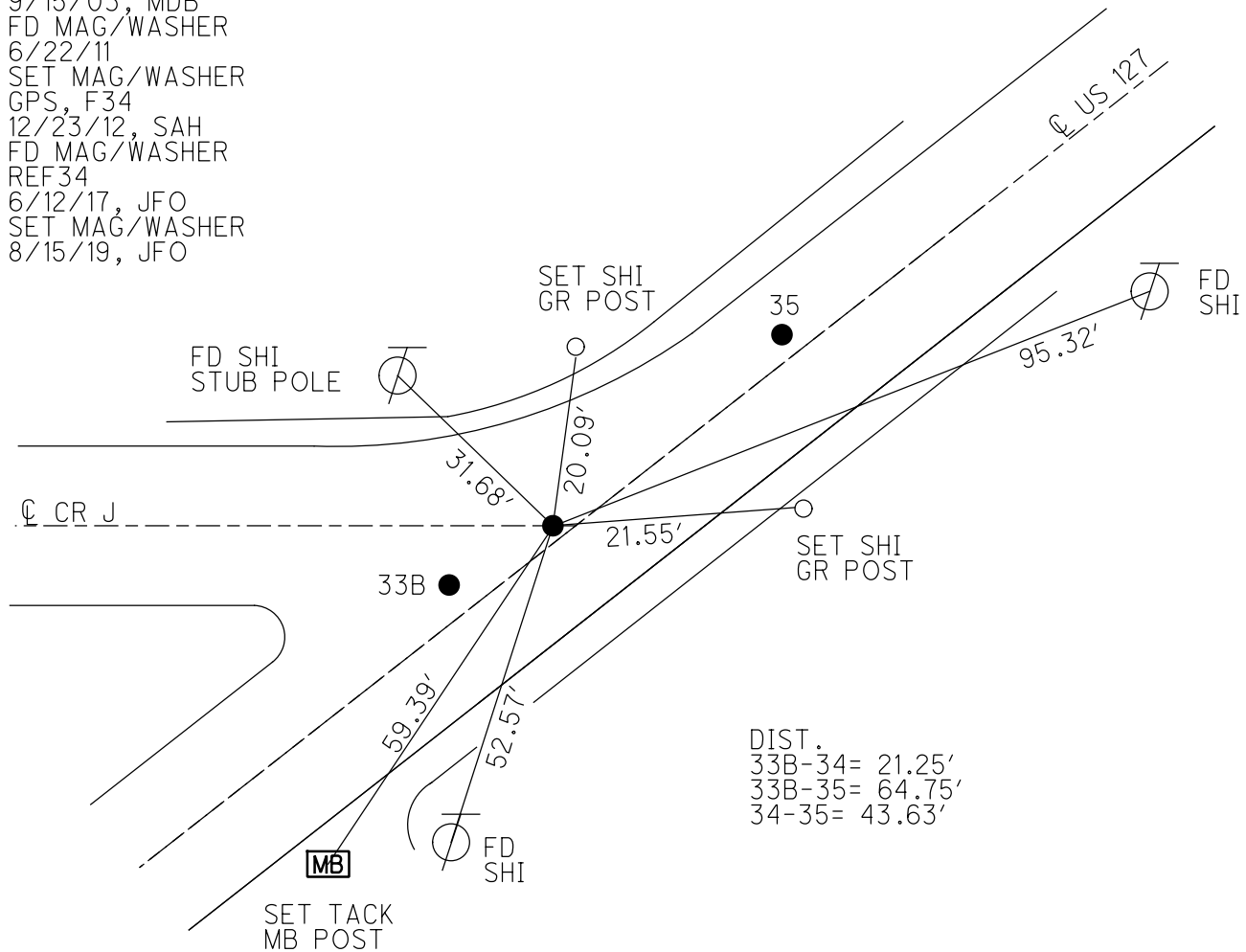
PERSONNEL \_\_\_\_\_ REFERENCE NO. 34 SHEET 49 OF 56  
 NOTES RHOADES DATE 4/10/19 ROUTE US 127  
 H.C. O'DONNELL WEATHER PTLY CLOUDY COUNTY WILLIAMS  
 R.C. RHOADES TEMP. 40° TOWNSHIP JEFFERSON  
 DWG BY NASON PID 102821 SECTION 24  
 T 7 N R 3 E

TYPE MONUMENT MAG/WASHER  
 ON SURFACE - ~~BELOW~~ ON  
 OFFSET  $\odot$  PAVEMENT 0.8' LT : ~~RT~~  
11.4' TO RT EDGE PAVEMENT  
 STATION: 604+71.41

HORZ.DATUM: NAD83(2011) GEOID: 2012A  
 GRID: NORTHING: 695033.376 EASTING: 1427849.054



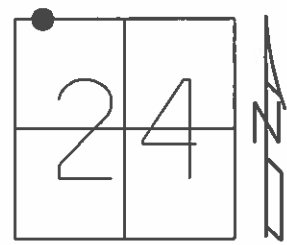
RECORD:  
 FD P.K.NAIL  
 6/10/02, KPM  
 SET MAG/WASHER  
 9/15/03, MDB  
 FD MAG/WASHER  
 6/22/11  
 SET MAG/WASHER  
 GPS, F34  
 12/23/12, SAH  
 FD MAG/WASHER  
 REF34  
 6/12/17, JFO  
 SET MAG/WASHER  
 8/15/19, JFO



O.D.O.T. DISTRICT 2 SURVEY OFFICE (USE ONLY)

PERSONNEL	REFERENCE NO.	<u>34</u>	SHEET	<u>49</u>	OF	<u>56</u>
NOTES	<u>CHLEBECK</u>	DATE	<u>6/10/02</u>	ROUTE	<u>US 127</u>	
H.C.	<u>MOSER</u>	WEATHER	<u>SUNNY</u>	COUNTY	<u>WILLIAMS</u>	
R.C.	<u>SIEFRING</u>	TEMP.	<u>85°</u>	TOWNSHIP	<u>JEFFERSON</u>	
	<u>BEAUMONT</u>			SECTION	<u>24</u>	
				T	<u>7</u>	R
					<u>N</u>	<u>3</u>
					<u>E</u>	

TYPE MONUMENT P.K.NAIL  
 ON SURFACE - ~~BELOW~~ ON  
 LEFT - ℄ PAV'T - ~~RIGHT~~ 0.8'  
11.4' TO RT EDGE PAVEMENT  
 S.L.M. 590+93



Grid: Northing: 695033.394 Easting: 1427848.990

RECORD:  
 SET MAG/WASHER  
 9/15/03, MDB  
 FD MAG/WASHER  
 6/22/11  
 SET MAG/WASHER  
 GPS, F34  
 12/23/12, SAH

