

O.D.O.T. DISTRICT 2 SURVEY OFFICE (USE ONLY)

PERSONNEL

REFERENCE NO. 37 C

SHEET 55 OF 56

NOTES RHOADES

DATE 4/10/19

ROUTE US 127

H.C. O'DONNELL

WEATHER PTLY CLOUDY

COUNTY WILLIAMS

R.C. RHOADES

TEMP. 40°

TOWNSHIP JEFFERSON

DWG BY NASON PID 102821

SECTION 13

T 7 N R 3 E

TYPE MONUMENT MAG/WASHER

ON SURFACE - ~~BELOW~~ ON

OFFSET Q PAVEMENT ON LT : RT

11.2' TO RT EDGE PAVEMENT

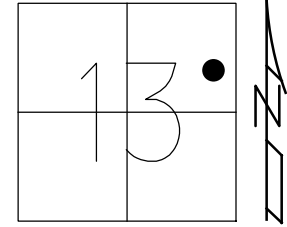
STATION: 661+23.02

HORZ.DATUM: NAD83(2011)

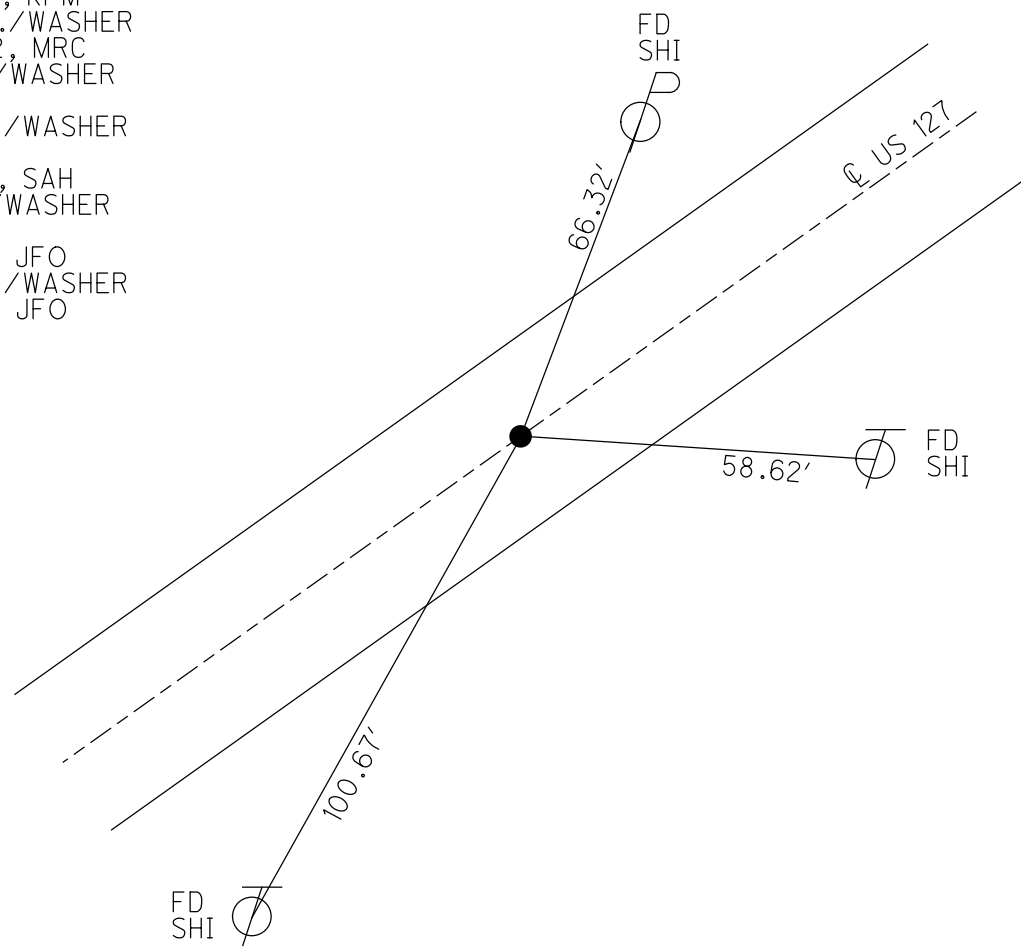
GEOID: 2012A

GRID: NORTHING: 698627.877

EASTING: 1432148.094



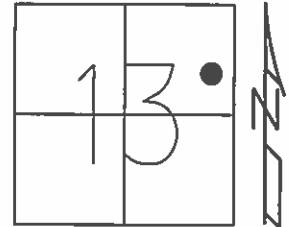
- RECORD:  
 FD P.K.NAIL  
 6/10/02, KPM  
 SET P.K./WASHER  
 9/24/02, MRC  
 FD P.K./WASHER  
 6/22/11  
 SET MAG/WASHER  
 FC37  
 2/23/12, SAH  
 FD MAG/WASHER  
 REFC37  
 6/12/17, JFO  
 SET MAG/WASHER  
 8/15/19, JFO



O.D.O.T. DISTRICT 2 SURVEY OFFICE (USE ONLY)

PERSONNEL \_\_\_\_\_ REFERENCE NO. 37 C SHEET 55 OF 56  
 NOTES CHLEBECK DATE 6/10/02 ROUTE US 127  
 H.C. MOSER WEATHER SUNNY COUNTY WILLIAMS  
 R.C. SIEFRING TEMP. 85° TOWNSHIP JEFFERSON  
BEAUMONT SECTION 13  
 T 7 N R 3 E

TYPE MONUMENT P.K.NAIL  
 ON SURFACE - ~~BELOW~~ ON  
 LEFT - ☉ PAV'T - RIGHT ON  
11.2' TO RT EDGE PAVEMENT  
 S.L.M. 647+46



Grid: Northing: 698627.872 Easting: 1432148.037

RECORD:  
 SET P.K./WASHER  
 9/24/02, MRC  
 FD P.K./WASHER  
 6/22/11  
 SET MAG/WASHER  
 GPS, FC37  
 2/23/12, SAH

