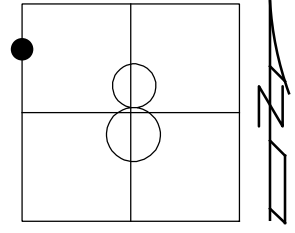


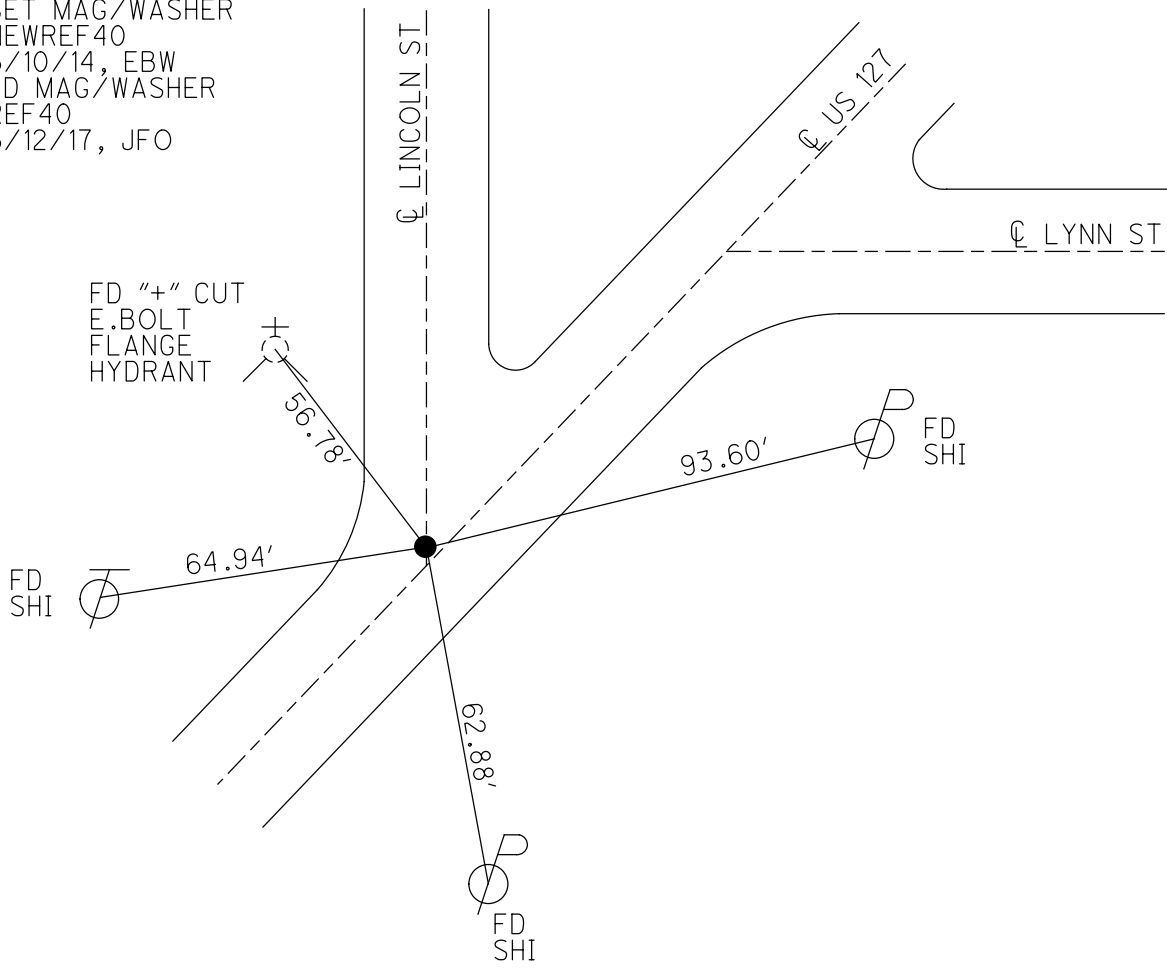
O.D.O.T. DISTRICT 2 SURVEY OFFICE (USE ONLY)

PERSONNEL	REFERENCE NO.	40	SHEET	2	OF	12
NOTES	RHOADES	DATE	5/2/13	ROUTE	US 127	
H.C.	CODER	WEATHER	FAIR	COUNTY	WILLIAMS	
R.C.	LAU	TEMP.	75°	TOWNSHIP	BRADY	
				SECTION	8	
				T	7	N
				R	4	E

TYPE MONUMENT P.K.NAIL  
 ON SURFACE - ~~BELOW~~ ON  
 LEFT - ℄ PAV'T - RIGHT 1.4'  
12.7' TO RT EDGE PAVEMENT  
 S.L.M. 744+53.75  
 Grid: Northing: 704415.607 Easting: 1438135.008



RECORD:  
 SET MAG/WASHER  
 9/15/03, MDB  
 FD P.K.NAIL  
 8/10/11, RJL  
 FD P.K.NAIL  
 5/2/13, SDC  
 SET MAG/WASHER  
 NEWREF40  
 6/10/14, EBW  
 FD MAG/WASHER  
 REF40  
 6/12/17, JFO

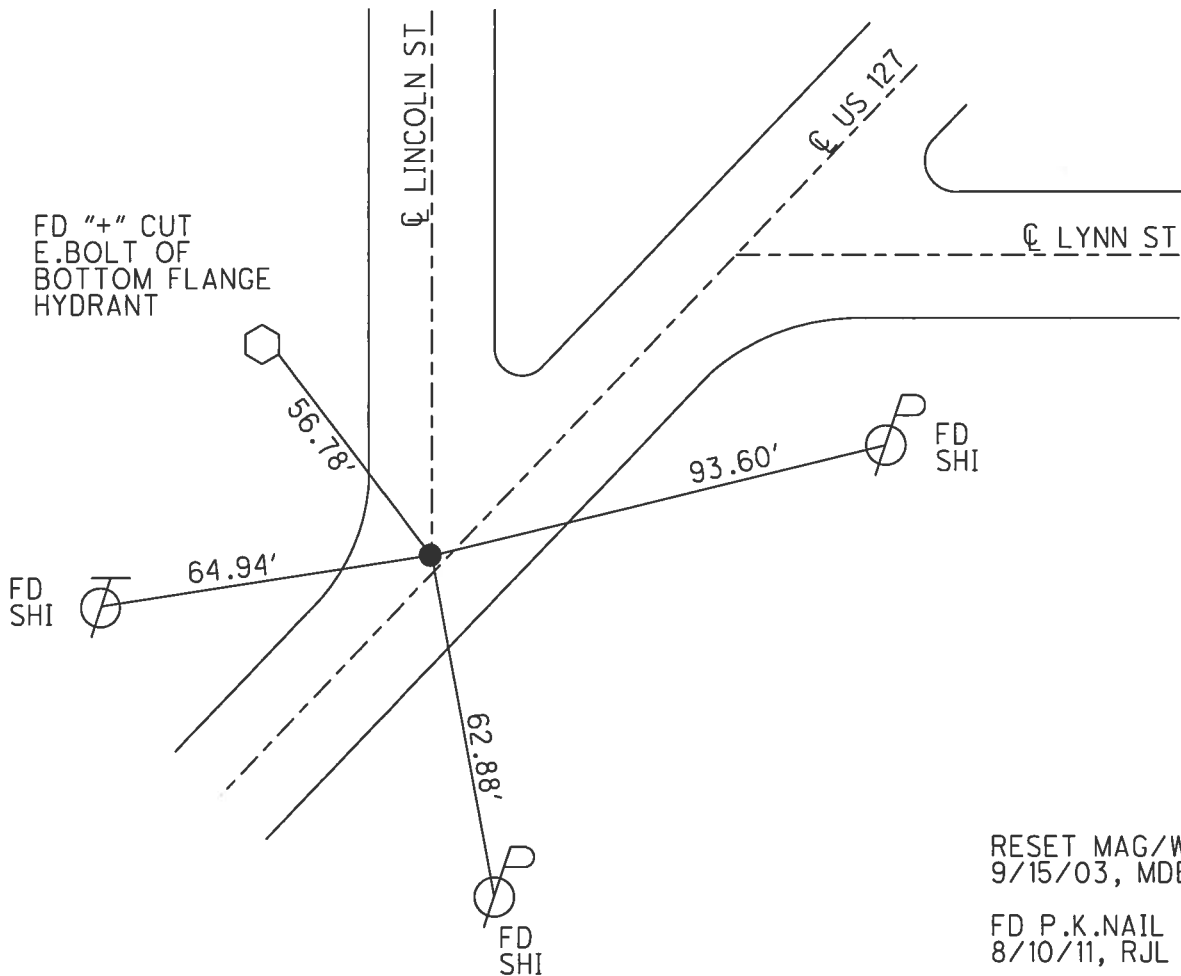
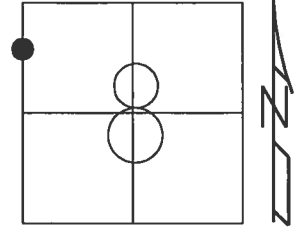


O.D.O.T. DISTRICT 2 SURVEY OFFICE (USE ONLY)

PERSONNEL	REFERENCE NO.	<u>40</u>	SHEET	<u>2</u>	OF	<u>12</u>
NOTES	RHOADES	DATE	<u>5/2/13</u>	ROUTE	<u>US 127</u>	
H.C.	<u>CODER</u>	WEATHER	<u>FAIR</u>	COUNTY	<u>WILLIAMS</u>	
R.C.	<u>LAU</u>	TEMP.	<u>75°</u>	TOWNSHIP	<u>BRADY</u>	
				SECTION	<u>8</u>	
				T	<u>7</u>	N
				R	<u>4</u>	E

TYPE MONUMENT P.K.NAIL  
 ON SURFACE - ~~BELOW~~ ON \_\_\_\_\_  
 LEFT - ☉ PAV'T - ~~RIGHT~~ 1.4'  
12.7' TO RT EDGE PAVEMENT  
 S.L.M. 744+48

Grid: Northing: 704415.551 Easting: 1438135.063



RESET MAG/WASHER  
9/15/03, MDB

FD P.K.NAIL  
8/10/11, RJL

SET MAG/WASHER  
GPS, NEWREF 40  
6/10/14, EBW