

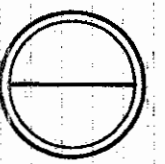
STATE OF OHIO DEPARTMENT OF TRANSPORTATION

WIL-191-7.59

BRADY TOWNSHIP WILLIAMS COUNTY RIGHT-OF-WAY

PROJECT DESCRIPTION
Replacement of a
deficient structure
over Leatherwood Creek.

Right of Way	WIL-191-7.59	OHIO
PID-11457	SJN-028260	FHWA REGION 5
STP		FEDERAL PROJECT



ACQUIRING AGENCY - STATE OF OHIO

1993 SPECIFICATIONS

The standard specifications of the State of Ohio, Department of Transportation, including changes and supplemental specifications listed in the proposal shall govern this improvement.

I hereby approve these plans and declare that the making of this improvement will require the closing to traffic of the highway and that detours will be provided as indicated on the plans.

Approved _____
Date _____ Assistant Deputy Director,
Real Estate Administration

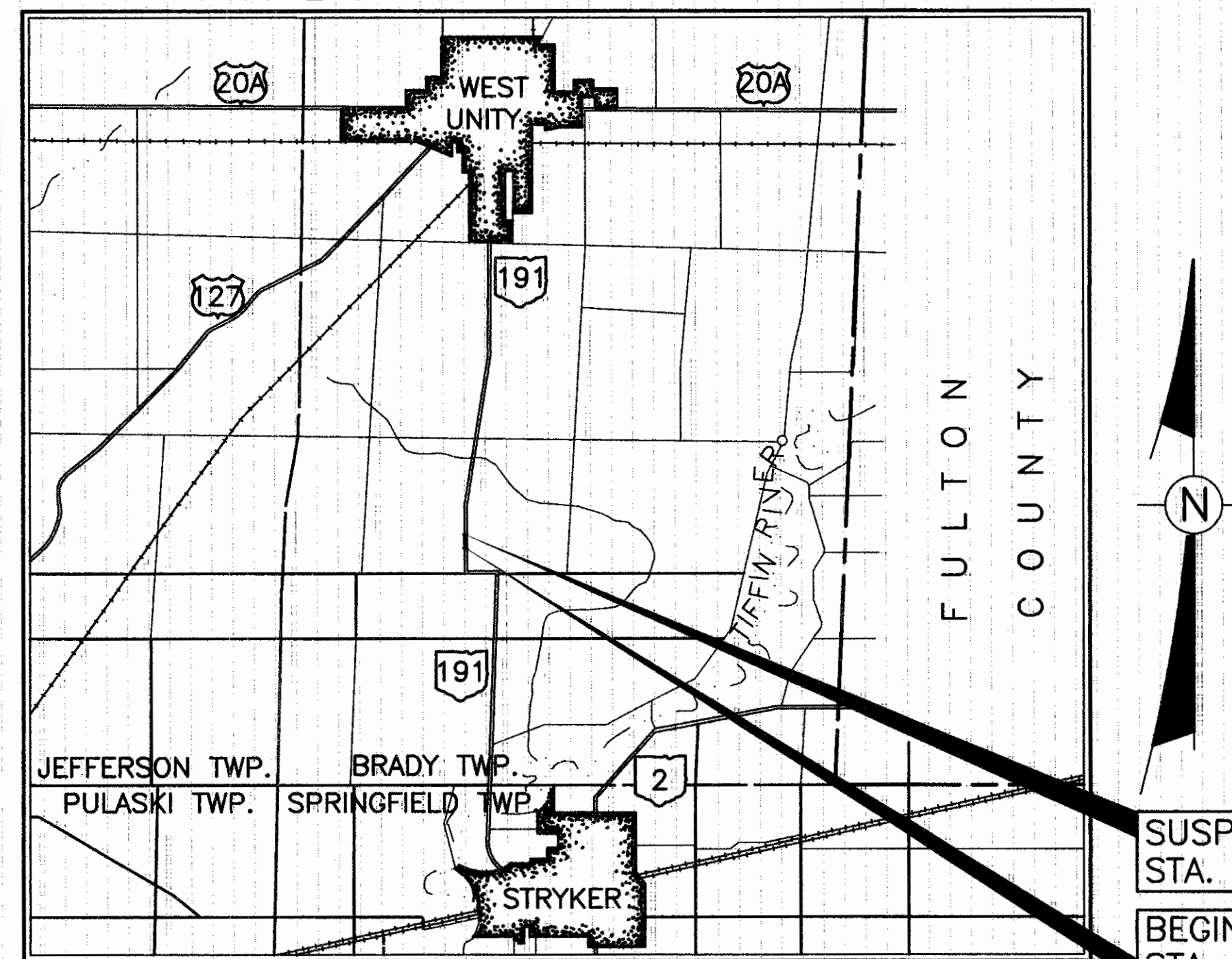
Approved _____
Date _____ Director, Department of Transportation

CONVENTIONAL SIGNS

County Line	-----	Limited Access (only)	LA
Township Line	-----	Right of Way (only)	R/W
Section Line	-----	Limited Access & Right of Way	LA & R/W
Corporation Line	----- or -----	Existing Right of Way	EXIST. R/W
Fence Line (existing)	---x---x---	Property Line	—#— (in existing fence) ---x---x---
Center Line	352 353	Railroad	—+— or —+—
Trees	⊙	Stumps (to be removed)	⊗
Utility Poles: Telephone	⊕	Power	⊕
		Light	⊕
		Guardrail (existing)	○ ○ (proposed) ● ●
		Construction Limits	--- CONST. LIMITS ---


INDEX OF SHEETS

Title Sheet	_____	0
Centerline Survey Plat	_____	1
Property Map	_____	2
Summary of Additional Right of Way	_____	3
Right of Way Plans	_____	4



LOCATION MAP

SCALE IN MILES



Portion to be improved _____
State & Federal Routes _____
Other Roads _____

Right of Way Plan Sheet Scale 0 20 40 60

UNDERGROUND UTILITIES
TWO WORKING DAYS
BEFORE YOU DIG
CALL 1-800-362-2764 (TOLL FREE)
OHIO UTILITIES PROTECTION SERVICE
NON-MEMBERS
MUST BE CALLED DIRECTLY

Plan Prepared By:
Kohli and Kaliher Assoc., Inc.
311 East Market Street
Lima, Ohio 45801
(419) 227-1135



REGISTERED ENGINEER

SEAL

Project: WIL-191-7.59
Date of Letting _____ 19____, Contract No. _____

DEPARTMENT OF TRANSPORTATION
FEDERAL HIGHWAY ADMINISTRATION

APPROVED: _____
DIVISION ADMINISTRATOR _____ DATE _____

CENTERLINE SURVEY PLAT

FOR ANY QUESTIONS PLEASE CONTACT ODOT DISTRICT 2 REAL ESTATE AT 419-353-8131



WILLIAMS COUNTY
WIL-191-7.59

OHIO
FHWA REGION 5

STP

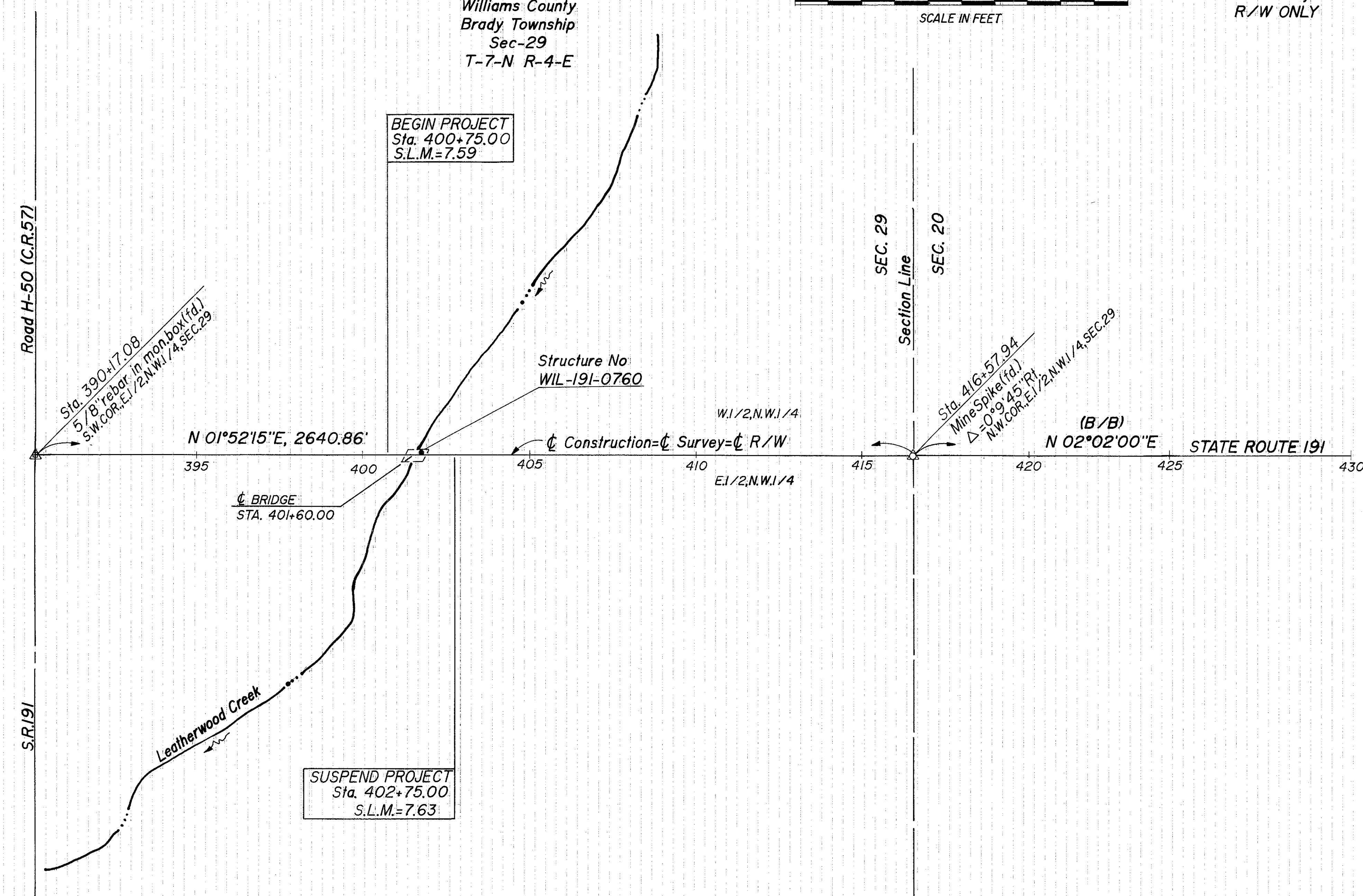
FEDERAL PROJECT

43
50
1
4

State Project No. 028260
R/W ONLY



WIL-191-7.59
Williams County
Brady Township
Sec-29
T-7-N R-4-E

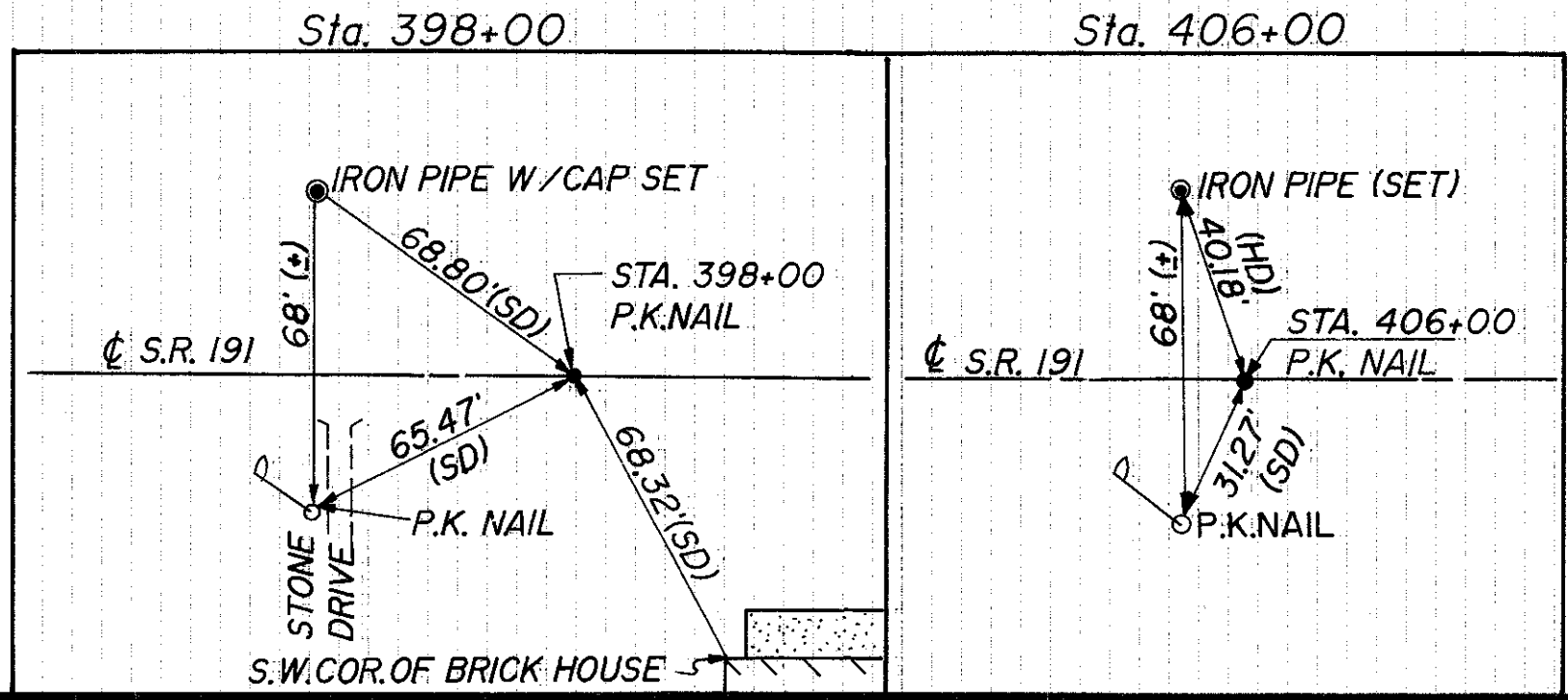


BEGIN PROJECT
Sta. 400+75.00
S.L.M.=7.59

SUSPEND PROJECT
Sta. 402+75.00
S.L.M.=7.63

(B/B)-BASIS OF BEARINGS: Bearings are based on a record bearing of N02°02'E for the east line of the west half of the southwest quarter of Section 20, as shown on the 1959 right-of-way plans for this state highway.

REFERENCES: HD=HORIZONTAL DISTANCE
SD=SLOPE DISTANCE



950308

RECEIVED Jan 30 1995
RECORDED Jan 30 1995
BOOK Slide #230 PAGE Fee \$20.00
2:29 P.M.

COUNTY RECORDER

KOHLI & KALIHAR ASSOCIATES, INC.
CONSULTING ENGINEERS AND SURVEYORS LIMA, OHIO

I hereby certify that this plat is a true delineation of a survey made for The Ohio Department of Transportation in 1993-4 by Kohli & Kalihar Associates, Inc.


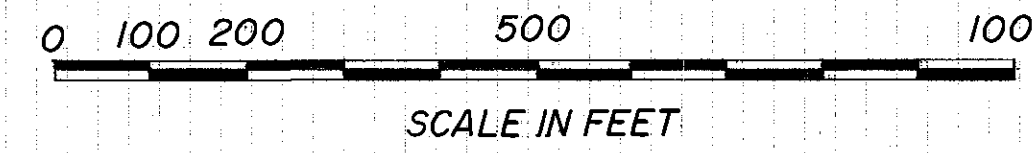
Michael J. Puetzner
REGISTERED SURVEYOR No. 6881

Oct 18, 1994 DATE

STRUCTURES KEY

- Residential
- Agricultural

PROPERTY MAP



WILLIAMS COUNTY
WIL-191-7.59

OHIO

FHWA REGION 5

FEDERAL PROJECT

44

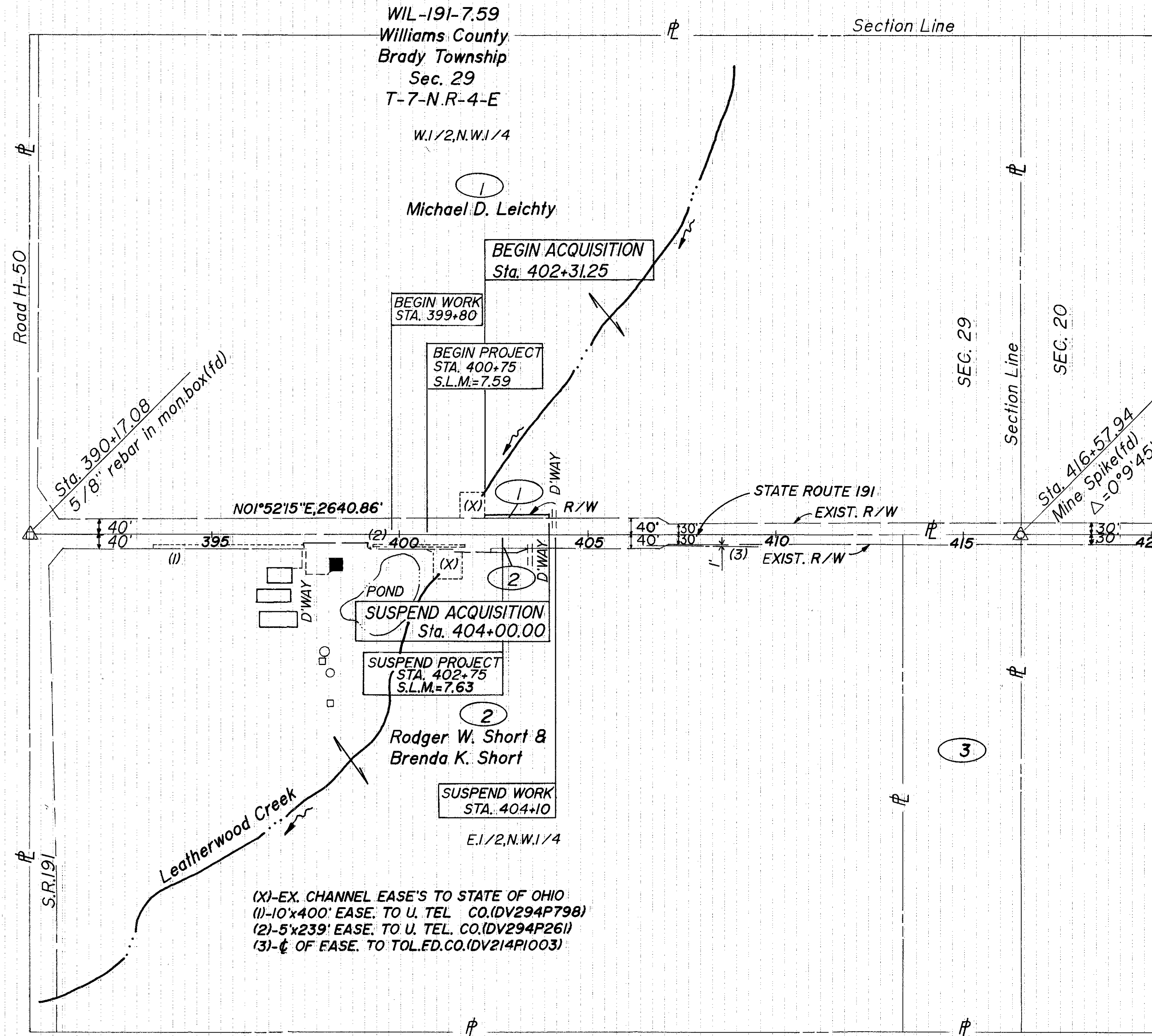
50

2

4

STP

R/W ONLY



TOLEDO EDISON
134 LAWRENCE
WAUSEON, OHIO 43567
ATTN: MIKE GIGUERE
1-800-633-7393

T.C.I. CABLEVISION
324 PAIGE ST.
BRYAN, OHIO 43506
ATTN: DEL MILLER
(419) 636-5636

UNITED TELEPHONE OF OHIO
1290 N. SHOOP #100
P.O. BOX 507
WAUSEON, OHIO 43567
ATTN: MR. GENE SMITH
(419) 335-4526

THE LOCATION OF THE UNDERGROUND UTILITIES SHOWN ON THE PLANS ARE AS OBTAINED FROM THE OWNERS AS REQUIRED BY SECTION 153.64 O.R.C.

KOHLI & KALIBER ASSOCIATES, INC. CONSULTING ENGINEERS AND SURVEYORS LIMA, OHIO	
Rev.	Date
1	12-23-94
CHANGED R/W LINE EAST SIDE STA. 399+11 TO 399+14	
Date Completed:	

WILLIAMS COUNTY
WIL-191-7.59

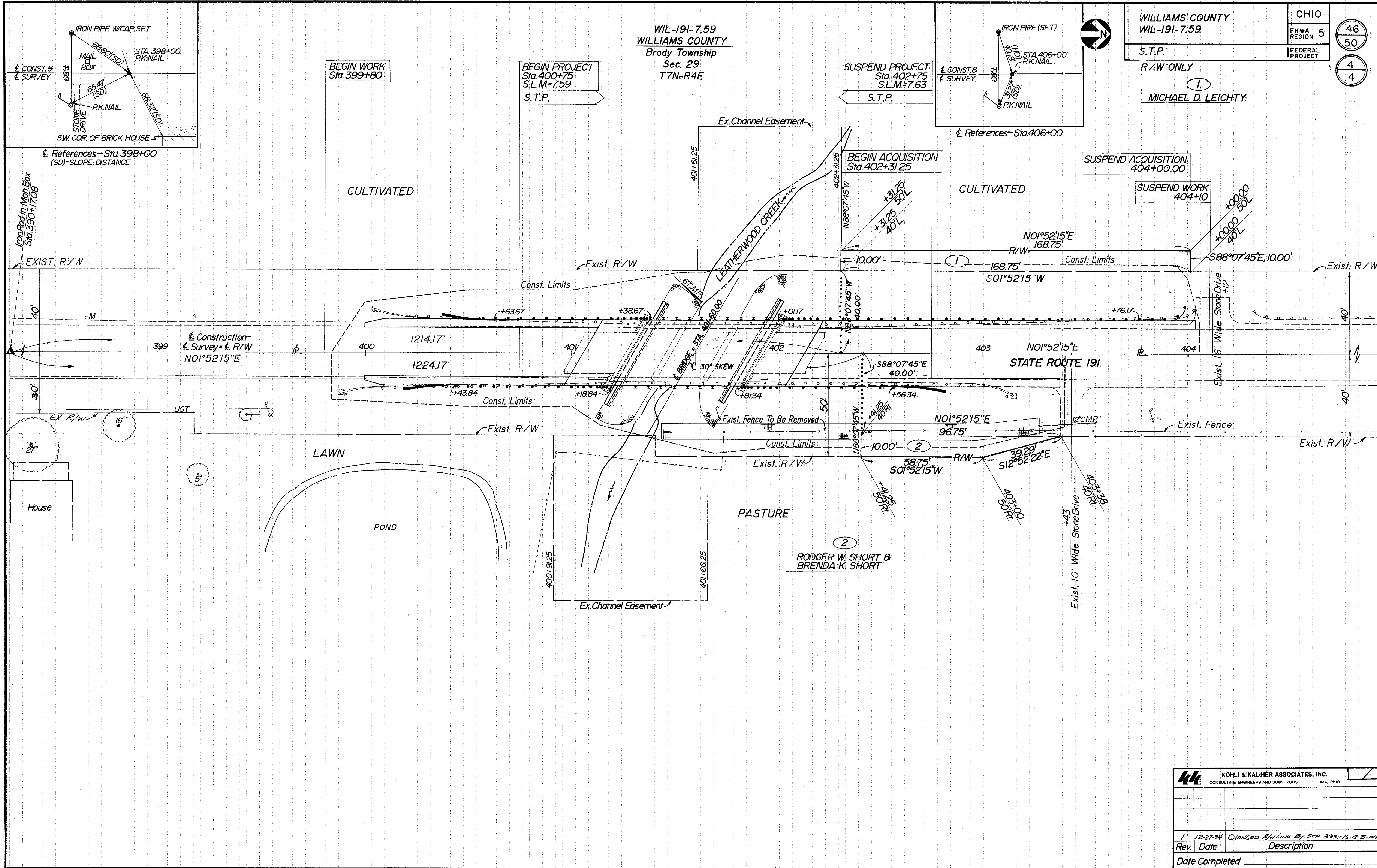
OHIO
FHWA REGION 5
FEDERAL PROJECT

S.T.P.
R/W ONLY

1
MICHAEL D. LEICHTY

46
50
4
4

WIL-191-7.59
WILLIAMS COUNTY
Brady Township
Sec. 29
T7N-R4E



KOHLI & KALIBER ASSOCIATES, INC. CONSULTING ENGINEERS AND SURVEYORS LIMA, OHIO	
1	12-27-94 CHANGED R/W LINE BY STA 399+16 & 3+08
Rev.	Date Description
Date Completed	