

STATE OF OHIO DEPARTMENT OF TRANSPORTATION

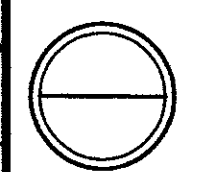
WIL-191-8.24

BRADY TOWNSHIP WILLIAMS COUNTY RIGHT-OF-WAY

WORK DESCRIPTION

Replacement of a
deficient structure over
Leatherwood Creek Branch.

Right of Way	WIL-191-8.24	OHIO
PID-11458	SJN-027820	FHWA REGION 5
STP		FEDERAL PROJECT



ACQUIRING AGENCY - STATE OF OHIO

1993 SPECIFICATIONS

The standard specifications of the State of Ohio, Department of Transportation, including changes and supplemental specifications listed in the proposal shall govern this improvement.

I hereby approve these plans and declare that the making of this improvement will require the closing to traffic of the highway and that detours will be provided as indicated on the plans.

Approved _____
Date _____ Assistant Deputy Director,
Real Estate Administration

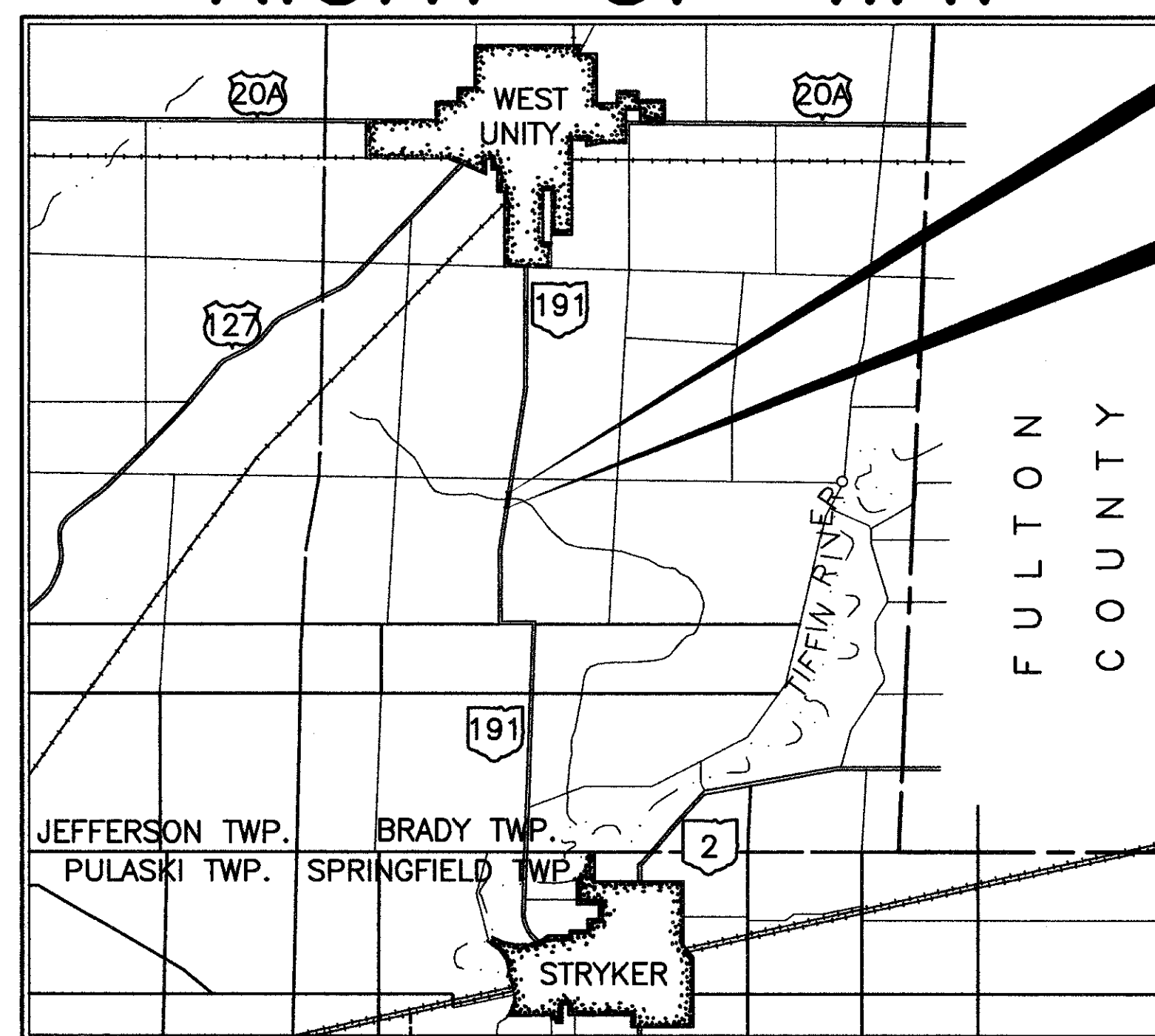
Approved _____
Date _____ Director, Department of Transportation

CONVENTIONAL SIGNS

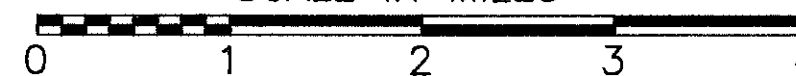
County Line _____	Limited Access (only) _____ LA _____
Township Line _____	Right of Way (only) _____ R/W _____
Section Line _____	Limited Access & Right of Way _____ LA & R/W _____
Corporation Line _____ or _____	Existing Right of Way _____ EXIST. R/W _____
Fence Line (existing) * * (proposed) * * _____	Property Line - (in existing fence) * * _____
Center Line 352 353 _____	Railroad _____ or _____
Trees (to be removed) (to be removed) _____	Guardrail (existing) (proposed) _____
Utility Poles: Telephone (to be removed) (to be removed) _____	Construction Limits _____ CONST. LIMITS _____
	Light _____

INDEX OF SHEETS

Title Sheet _____	0
Centerline Survey Plat _____	1
Property Map _____	2
Summary of Additional Right of Way _____	3
Right of Way Plans _____	4



LOCATION MAP
SCALE IN MILES



Portion to be improved _____
State & Federal Routes _____
Other Roads _____

Right of Way Plan Sheet Scale _____
0 20 40 60

UNDERGROUND UTILITIES

TWO WORKING DAYS

BEFORE YOU DIG

CALL 1-800-362-2764 (TOLL FREE)

OHIO UTILITIES PROTECTION SERVICE

NON-MEMBERS

MUST BE CALLED DIRECTLY

Plan Prepared By:
Kohli and Kaliher Assoc., Inc.
311 East Market Street
Lima, Ohio 45801
(419) 227-1135



REGISTERED ENGINEER

SEAL


Project: WIL-191-8.24
Date of Letting _____ 19____, Contract No. _____

DEPARTMENT OF TRANSPORTATION
FEDERAL HIGHWAY ADMINISTRATION

APPROVED: _____
DIVISION ADMINISTRATOR _____ DATE _____

CENTERLINE SURVEY PLAT

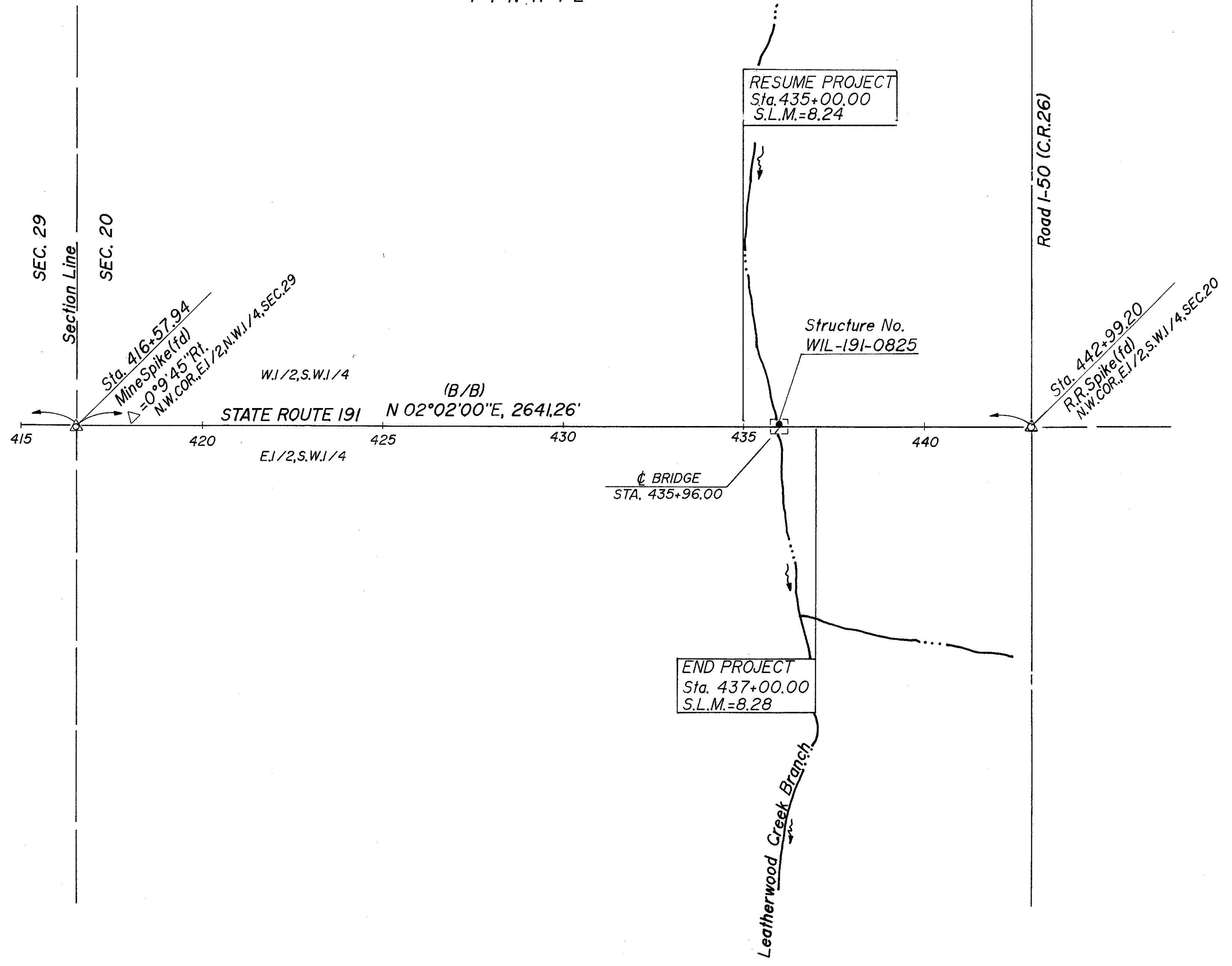
WIL-191-8.24
Williams County
Brady Township
Sec-20
T-7-N, R-4-E



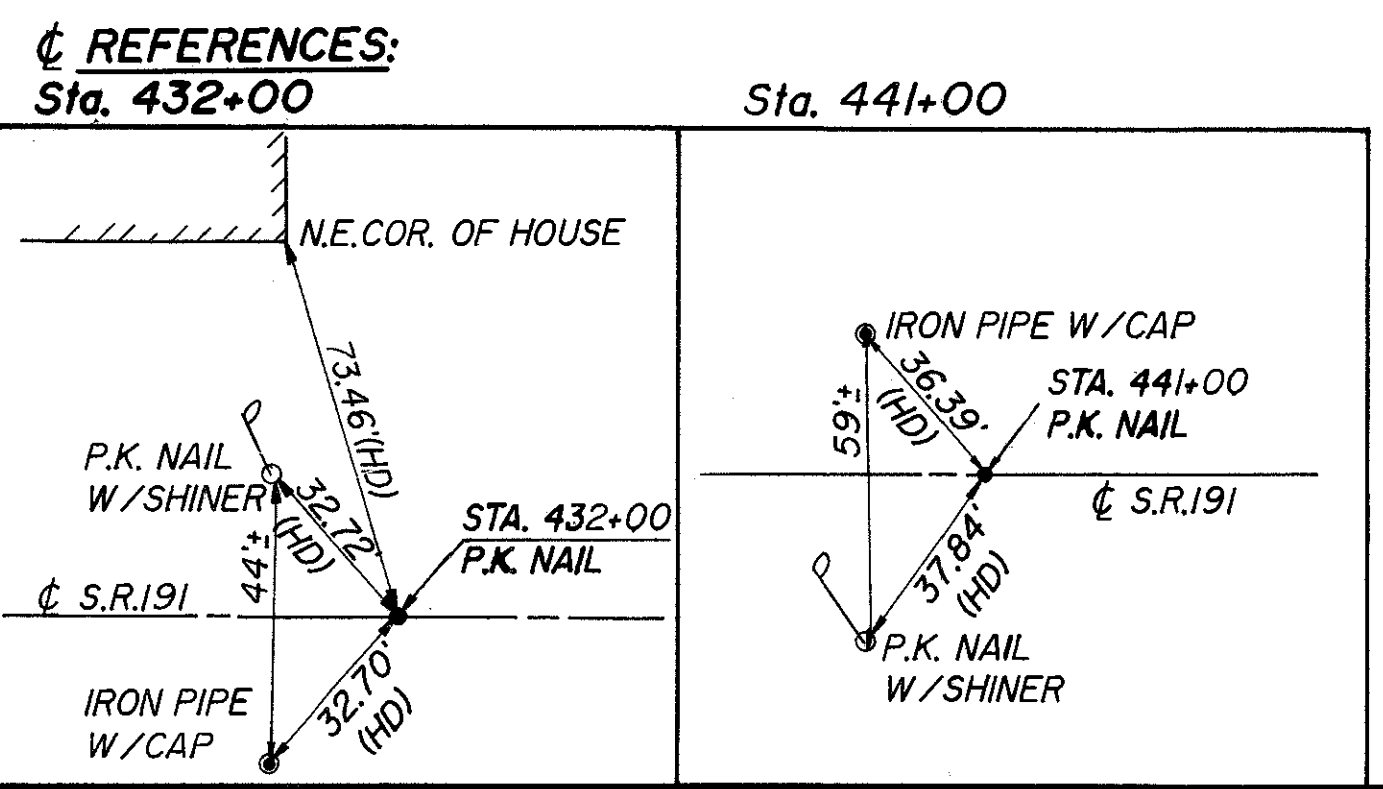
WILLIAMS COUNTY
WIL-191-8.24
STP
State Project No. 027820
R/W ONLY

OHIO
FHWA
REGION 5
FEDERAL
PROJECT

47
50
1
4



(B/B)-BASIS OF BEARINGS: Bearings are based on a record bearing of N02°02'E for the east line of the west half of the southwest quarter of Section 20, as shown on th 1959 right-of-way plans for this state highway.

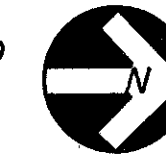


950308
RECEIVED Jan 30, 19 95
RECORDED Jan 30, 19 95
BOOK _____, PAGE _____
Slide # 230 Fee \$20.00
2:29 P.M.
COUNTY RECORDER



KOHLI & KALIHAR ASSOCIATES, INC.
CONSULTING ENGINEERS AND SURVEYORS LIMA, OHIO
I hereby certify that this plat is a true delineation of a survey made for the Ohio Department of Transportation in 1993-4 by Kohli & Kalihar Associates, Inc.
Michael J. Fecton Oct. 16, 1994
REGISTERED SURVEYOR No. 6881 DATE

PROPERTY MAP



WILLIAMS COUNTY
WIL-191-8.24

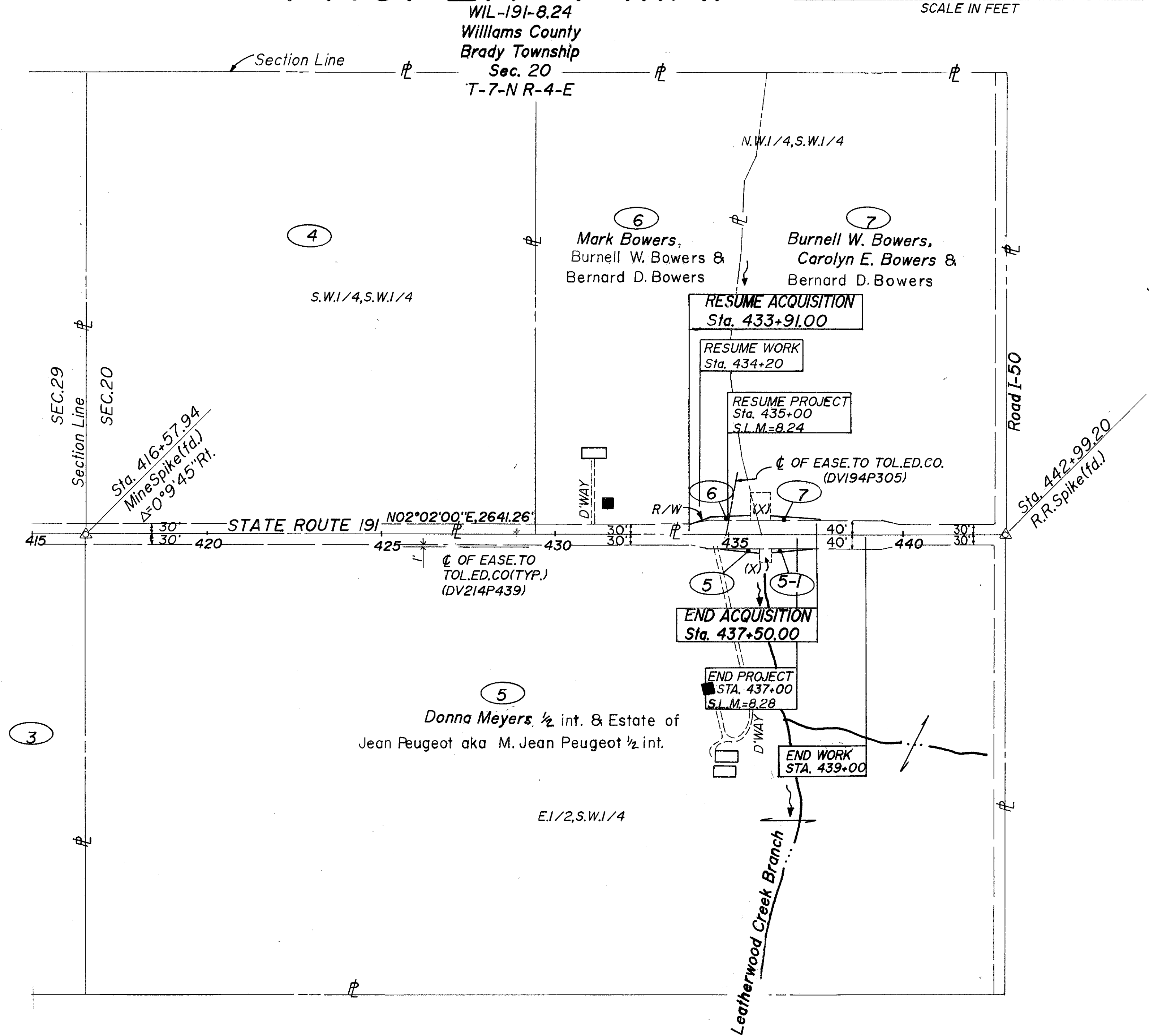
OHIO
FHWA REGION 5
STP
R/W ONLY

FEDERAL PROJECT

48
50
2
4

STRUCTURES KEY:

- Residential
- Agricultural



TOLEDO EDISON
134 LAWRENCE
WAUSEON, OHIO 43567
ATTN: MIKE GIGUERE
1-800-633-7393

T.C.I. CABLEVISION
324 PAIGE ST.
BRYAN, OHIO 43506
ATTN: DEL MILLER
(419)636-5636

UNITED TELEPHONE OF OHIO
1290 N. SHOOP #100
P.O. BOX 507
WAUSEON, OHIO 43567
ATTN: MR. GENE SMITH
(419)335-4526

THE LOCATION OF THE UNDERGROUND UTILITIES SHOWN ON THE PLANS ARE AS OBTAINED FROM THE OWNERS AS REQUIRED BY SECTION 153.64 O.R.C.

KK KOHLI & KALHER ASSOCIATES, INC.	
CONSULTING ENGINEERS AND SURVEYORS LIMA, OHIO	
1	11-30-94 CHANGED ALL NAMES
Rev. Date	Description
Date Completed _____	

TOTAL NUMBER OF _____
3 OWNERSHIPS
0 TOTAL TAKES
0 OWNERSHIPS WITH STRUCTURES INVOLVED
0 OWNERSHIPS WITH "P" ITEMS

SUMMARY OF ADDITIONAL RIGHT OF WAY

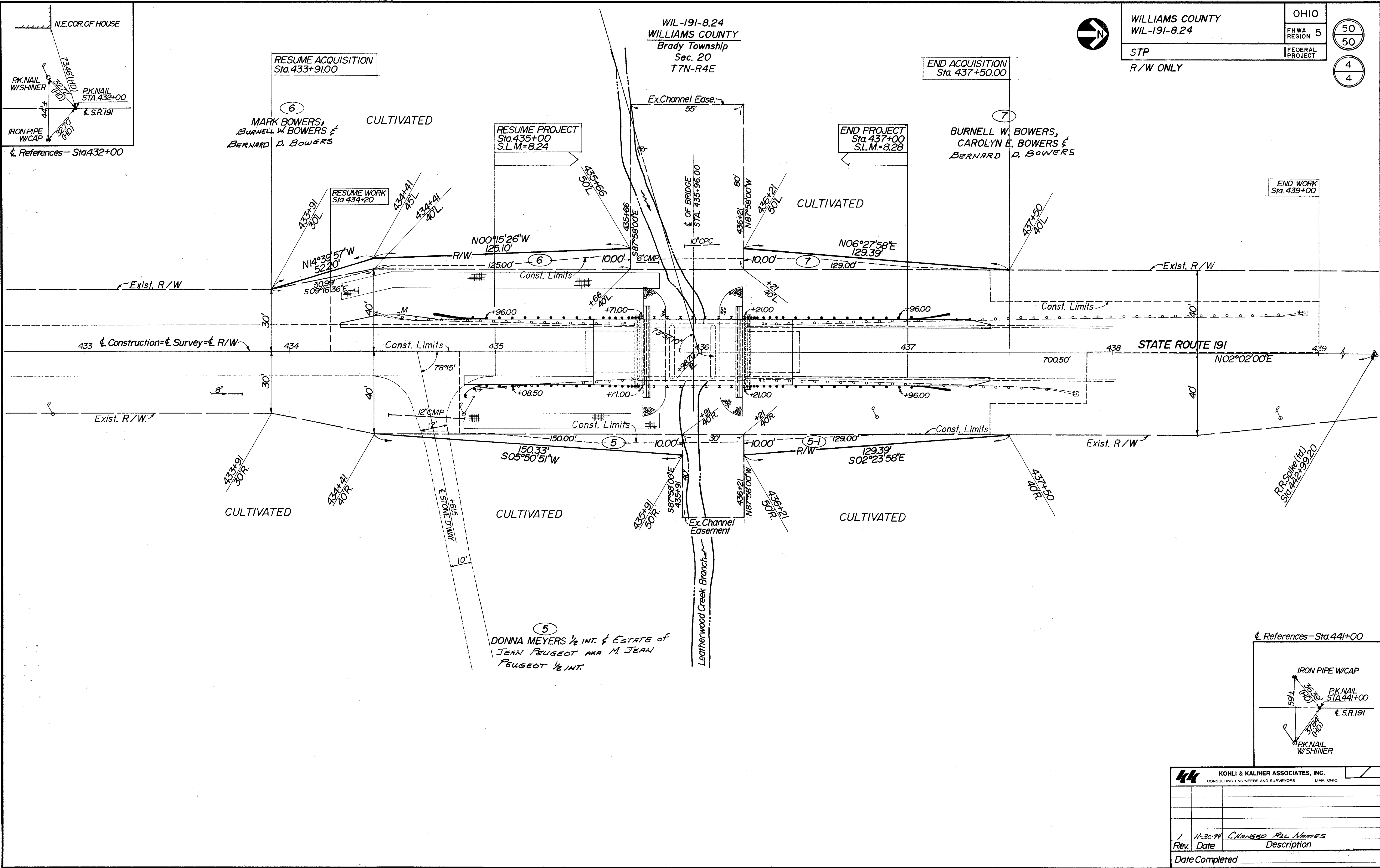
DATE: 6-13-94	WILLIAMS COUNTY	OHIO	(49)
DATE: 6-27-94	WIL-191-8.24	FHWA REGION 5	(50)
FEDERAL PROJECT: STP	STATE PROJECT: 027820		(3)
			(4)

R/W ONLY

PARCEL	SHEET NO.	OWNER	AUDITOR'S PARCEL NO.	OWNERS RECORD		RECORD AREA	TOTAL P.R.O.	GROSS TAKE	P.R.O. IN TAKE	NET TAKE	STRUC-TURE	NET RESIDUE		TYPE FUND	REMARKS AND PERSONALTY	AS ACQUIRED	
				BOOK	PAGE							LEFT	RIGHT			BOOK	PAGE
4		not used															
5	4	Donna Meyers, 1/2 INT. & ESTATE	017-00470-000	262	191	80.000	3.173	0.017	0	0.017	No		76.795	State		303	196
5-1		of JEAN PEUGEOT AKA M. JEAN PEUGEOT 1/2 INT.	"	289	449			0.015		0.015							
6	4	Mark Bowers, BURNELL W. BOWERS & BERNARD D. BOWERS	017-00510-010	284	789	18.100	0.487	0.024	0	0.024	No	17.589		State		303	255
7	4	Burnell W. Bowers, Carolyn E. Bowers & BERNARD D. BOWERS	017-00510-020	291	181	22.770	1.458	0.015	0	0.015	No	21.297		State		303	257

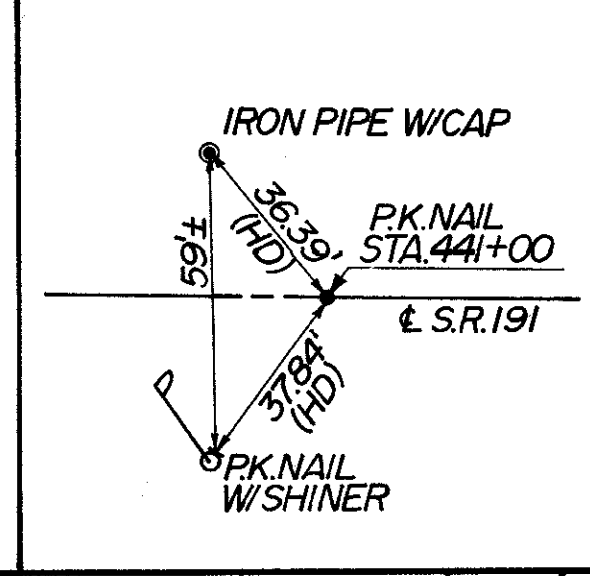
D:\O\WIL191PM Wed Sep 28 11:32:24 1994

REV.	DATE	DESCRIPTION
/	11-30-94	As Per CHANGE Orders; As LFT Added Vol. & Page



WILLIAMS COUNTY WIL-191-8.24	OHIO	50 50
	FHWA REGION 5	
STP	FEDERAL PROJECT	4 4
R/W ONLY		

References - Sta. 441+00



KOHLI & KALIHAR ASSOCIATES, INC. CONSULTING ENGINEERS AND SURVEYORS LIMA, OHIO		
Rev.	Date	Description
1	11-30-11	CHANGED ALL NAMES
Date Completed _____		