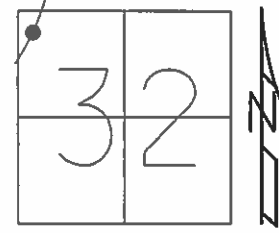


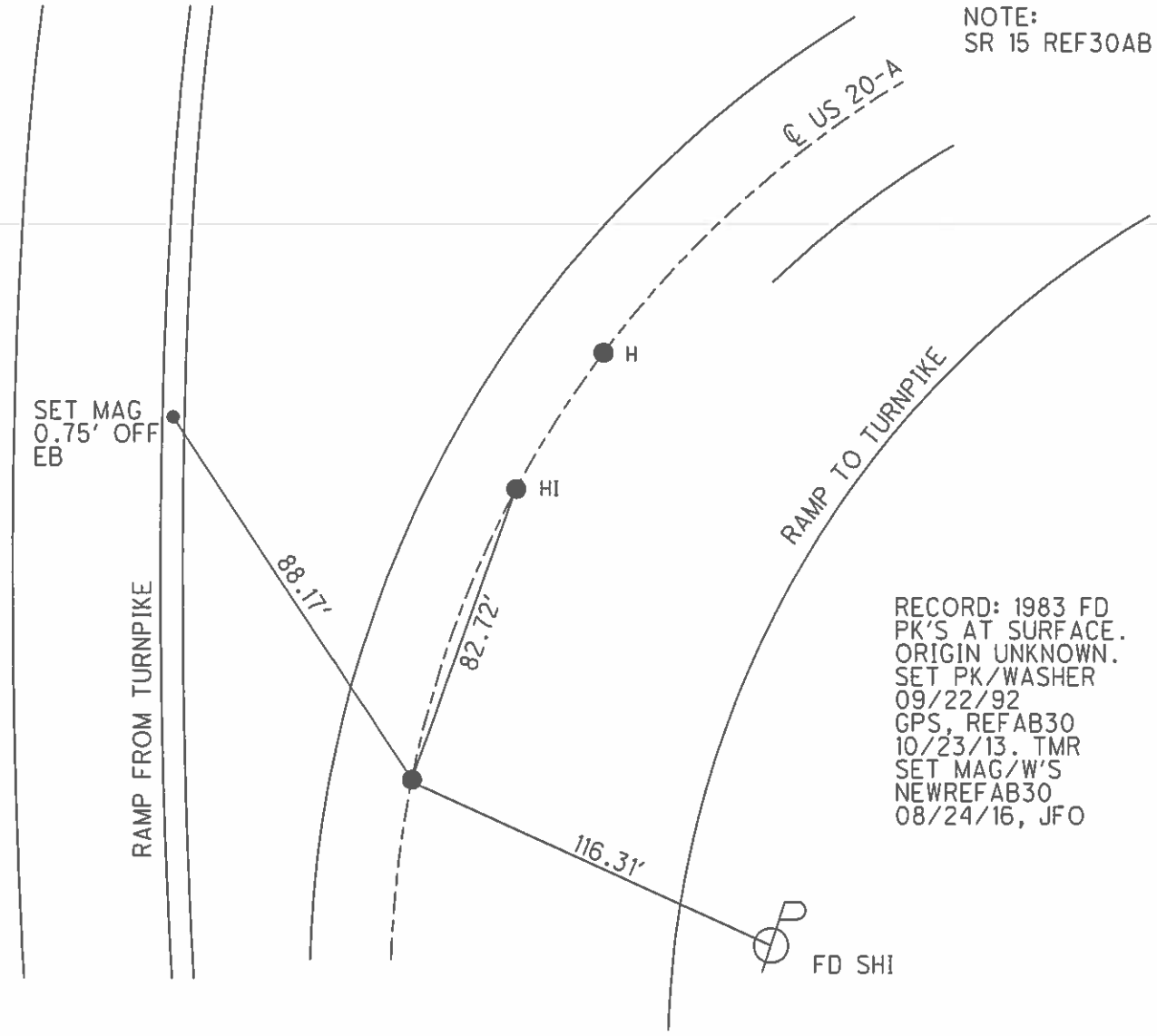
O.D.O.T. DISTRICT 2 SURVEY OFFICE (USE ONLY)

PERSONNEL _____ REFERENCE NO. 41 SHEET 10 OF 21
 NOTES LEU DATE 03/29/16 ROUTE SR 15 & US 20-A
 H.C. HOMAN WEATHER SUNNY COUNTY WILLIAMS
 R.C. LEU TEMP. 40° TOWNSHIP JEFFERSON
 _____ SECTION 32
 T 8 N R 3 E

TYPE MONUMENT P.K.NAIL
 ON SURFACE - ~~BELOW~~ ON
~~LEFT~~ - Q PAV'T - ~~RIGHT~~ ON
 _____ TO _____ EDGE PAVEMENT
 S.L.M. 165+90.78
 Grid: Northing: 714961.593 Easting: 1406384.369



NOTE:
SR 15 REF30AB



RECORD: 1983 FD
 PK'S AT SURFACE.
 ORIGIN UNKNOWN.
 SET PK/WASHER
 09/22/92
 GPS, REFAB30
 10/23/13. TMR
 SET MAG/W'S
 NEWREFAB30
 08/24/16, JFO

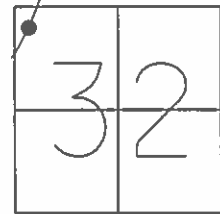
FD SHI

O.D.O.T. DISTRICT 2 SURVEY OFFICE (USE ONLY)

PERSONNEL _____ REFERENCE NO. 30 AB SHEET 10 OF 40

NOTES LEU DATE 03/29/16 ROUTE SR 15
 H.C. HOMAN WEATHER SUNNY COUNTY WILLIAMS
 R.C. LEU TEMP. 40° TOWNSHIP JEFFERSON
 _____ SECTION 32
 _____ T 8 N R 3 E

TYPE MONUMENT P.K.NAIL
 ON SURFACE - ~~BELOW~~ ON
 LEFT - ☉ PAV'T - ~~RIGHT~~ ON
 _____ TO _____ EDGE PAVEMENT
 S.L.M. 528+24.80



Grid: Northing: 714961.593 Easting: 1406384.369

