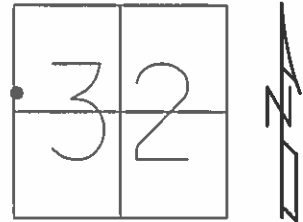


O.D.O.T. DISTRICT 2 SURVEY OFFICE (USE ONLY)

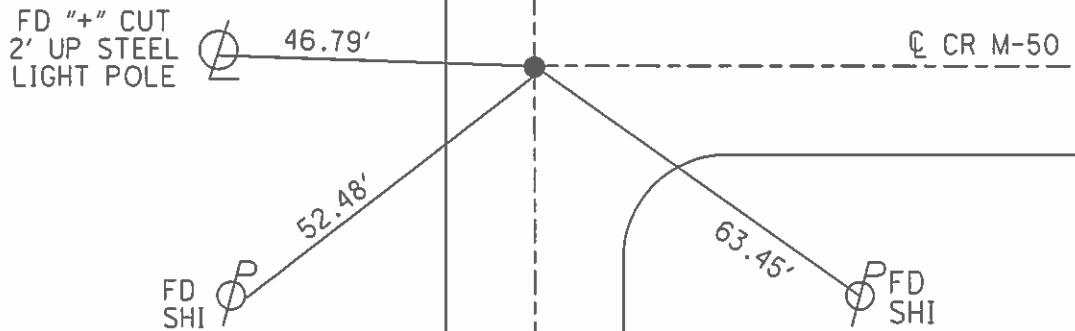
PERSONNEL _____ REFERENCE NO. 4 J SHEET 11 OF 21
 NOTES LOEHRKE _____ DATE 7/15/92 ROUTE US 20A
 H.C. CURTIS _____ WEATHER CLOUDY COUNTY WILLIAMS
 R.C. ROMETO _____ TEMP. 70° TOWNSHIP JEFFERSON
 FALKOWSKI _____ SECTION 32
 T 8 N R 3 E

TYPE MONUMENT _____ P.K./WASHER _____
 ON SURFACE - ~~BELOW~~ _____ ON _____
~~LEFT~~ - \odot PAV'T ~~RIGHT~~ _____ ON _____
12' TO RT EDGE PAVEMENT
 S.L.M. 173+18
 GRID: NORTHING: 714233.698 EASTING: 1406359.841



RECORD: 1983
 ORIGIN UNKNOWN
 FD P.K./WASHER
 7/9/92
 SET P.K./WASHER
 9/22/92, CL
 DNF POINT
 SET MAG/WASHER
 REFA30
 10/18/13, TMR
 SET MAG/WASHER
 NEWREFA30
 8/25/16, JFO

NOTE:
 SR 15 REF30A



O.D.O.T. DISTRICT 2 SURVEY OFFICE (USE ONLY)

PERSONNEL _____ REFERENCE NO. 30 A SHEET 11 OF 40

NOTES LOEHRKE DATE 7/15/92 ROUTE SR 15
 H.C. CURTIS WEATHER CLOUDY COUNTY WILLIAMS
 R.C. ROMETO TEMP. 70° TOWNSHIP JEFFERSON
FALKOWSKI SECTION 32
 T 8 N R 3 E

TYPE MONUMENT P.K./WASHER

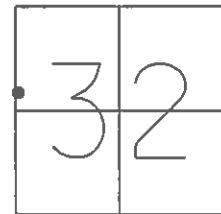
ON SURFACE - ~~BELOW~~ ON _____

~~LEFT~~ - Q PAV'T ~~RIGHT~~ ON _____

12' TO RT EDGE PAVEMENT

S.L.M. 535+53.09

GRID: NORTHING: 714233.698 EASTING: 1406359.841



RECORD: 1983
 ORIGIN UNKNOWN
 FD P.K./WASHER
 7/9/92
 SET P.K./WASHER
 9/22/92, CL
 DNF POINT
 SET MAG/WASHER
 REFA30
 10/18/13, TMR
 SET MAG/WASHER
 NEWREFA30
 8/25/16, JFO

NOTE:
 US 20A REF4J

