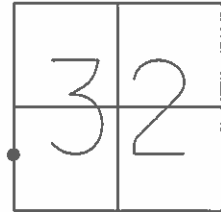


O.D.O.T. DISTRICT 2 SURVEY OFFICE (USE ONLY)

PERSONNEL _____ REFERENCE NO. 4 L SHEET 13 OF 21
 NOTES O'DONNELL DATE 4/1/16 ROUTE US 20A
 H.C. RHOADES WEATHER CLOUDY COUNTY WILLIAMS
 R.C. O'DONNELL TEMP. 43° TOWNSHIP JEFFERSON
 _____ SECTION 32
 _____ T 8 N R 3 E

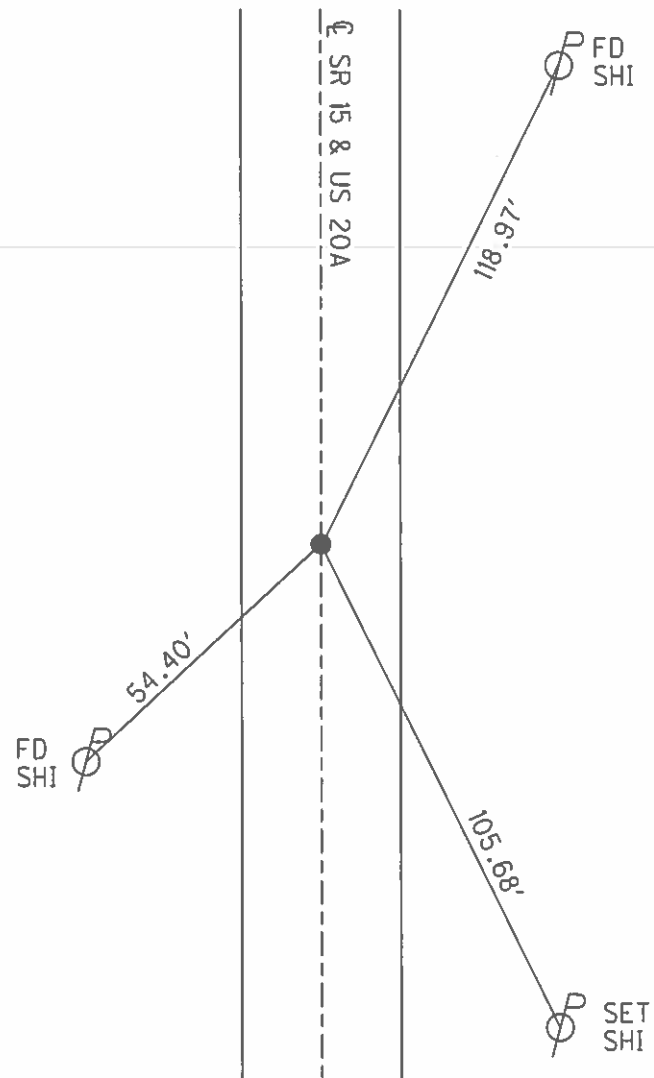
TYPE MONUMENT P.K./WASHER
 ON SURFACE - ~~BELOW~~ ON _____
~~LEFT~~ - Q PAV'T - RIGHT 0.5'
11.3' TO RT EDGE PAVEMENT
 S.L.M. 194+28



GRID: NORTHING: 712121.727 EASTING: 1406317.773

RECORD: P.C.
 FD P.K./WASHER
 7/16/92
 SET P.K./WASHER
 9/22/92, CL
 FD P.K./WASHER
 10/22/13
 REFC29
 10/23/13, SDC
 SET MAG/WASHER
 NEWREFC29
 8/25/16, JFO

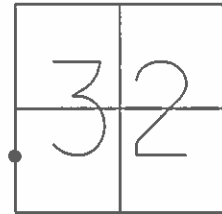
NOTE:
 SR 15 REF29C



O.D.O.T. DISTRICT 2 SURVEY OFFICE (USE ONLY)

PERSONNEL _____ REFERENCE NO. 29 C SHEET 13 OF 40
 NOTES O'DONNELL DATE 4/1/16 ROUTE SR 15
 H.C. RHOADES WEATHER CLOUDY COUNTY WILLIAMS
 R.C. O'DONNELL TEMP. 43° TOWNSHIP JEFFERSON
 _____ SECTION 32
 _____ T 8 N R 3 E

TYPE MONUMENT P.K./WASHER
 ON SURFACE - ~~BELOW~~ ON _____
~~LEFT~~ - CL PAV'T - RIGHT 0.5'
11.3' TO RT EDGE PAVEMENT
 S.L.M. 536+65.48



GRID: NORTHING: 712121.727 EASTING: 1406317.773

RECORD: P.C.
 FD P.K./WASHER
 7/16/92
 SET P.K./WASHER
 9/22/92, CL
 FD P.K./WASHER
 10/22/13
 REFC29
 10/23/13, SDC
 SET MAG/WASHER
 NEWREFC29
 8/25/16, JFO

NOTE:
 US 20A REF4L

