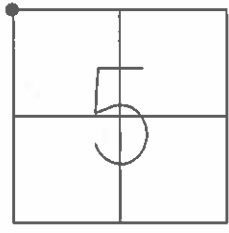


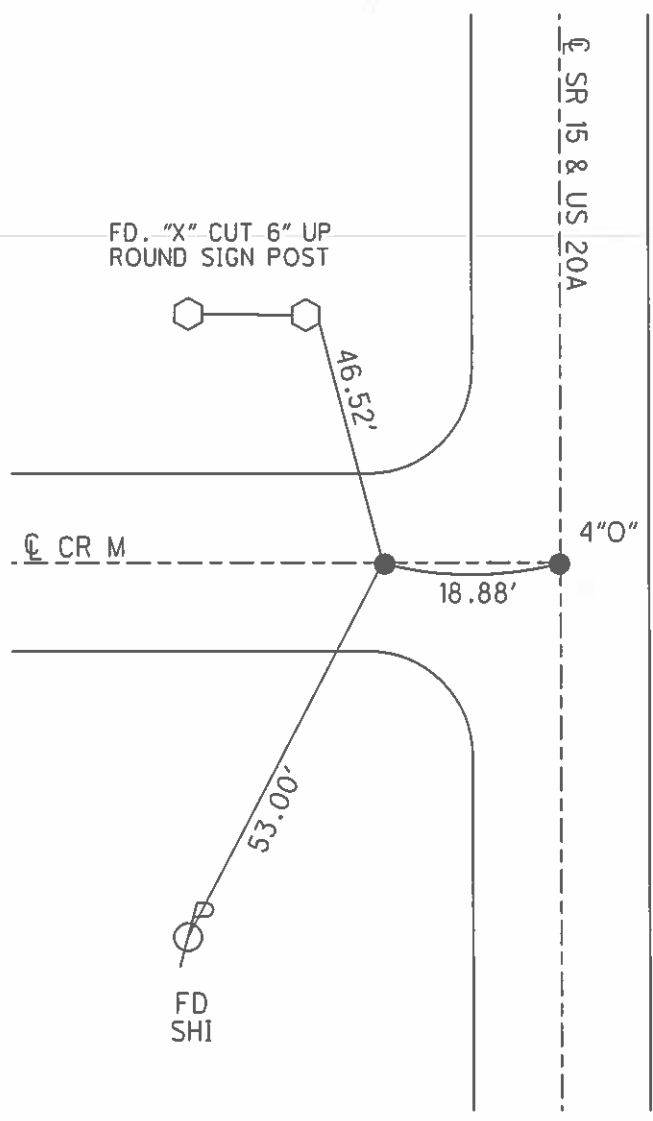
O.D.O.T. DISTRICT 2 SURVEY OFFICE (USE ONLY)

PERSONNEL _____ REFERENCE NO. 4 P SHEET 17 OF 21
 NOTES NUHFER _____ DATE 6/20/07 ROUTE US 20A
 H.C. NUHFER _____ WEATHER SUNNY COUNTY WILLIAMS
 R.C. HUSS _____ TEMP. 75° TOWNSHIP JEFFERSON
 _____ SECTION 5
 _____ T 7 N R 3 E

TYPE MONUMENT BOLT
 ON SURFACE - ~~BELOW~~ ON
~~LEFT~~ - Q PAV'T - RIGHT 18.88'
 - TO - EDGE PAVEMENT
 S.L.M. 202+40
 GRID: NORTHING: _____ EASTING: _____



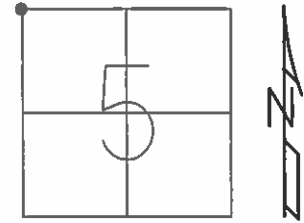
NOTE:
 SR 15 REF28C



O.D.O.T. DISTRICT 2 SURVEY OFFICE (USE ONLY)

PERSONNEL _____ REFERENCE NO. 28 C SHEET 17 OF 40
 NOTES NUHFER _____ DATE 6/20/07 ROUTE SR 15
 H.C. NUHFER _____ WEATHER SUNNY COUNTY WILLIAMS
 R.C. HUSS _____ TEMP. 75° TOWNSHIP JEFFERSON
 _____ SECTION 5
 _____ T 7 N R 3 E

TYPE MONUMENT BOLT
 ON SURFACE - ~~BELOW~~ ON
~~LEFT~~ - ☉ PAV'T - RIGHT 18.88'
- TO - EDGE PAVEMENT
 S.L.M. 564+79
 GRID: NORTHING: _____ EASTING: _____



NOTE:
 US 20A REF4P

