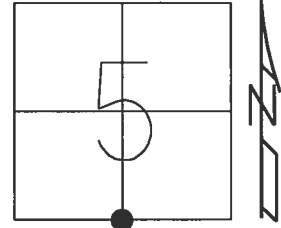


O.D.O.T. DISTRICT 2 SURVEY OFFICE (USE ONLY)

PERSONNEL _____ REFERENCE NO. 2 SHEET 2 OF 32

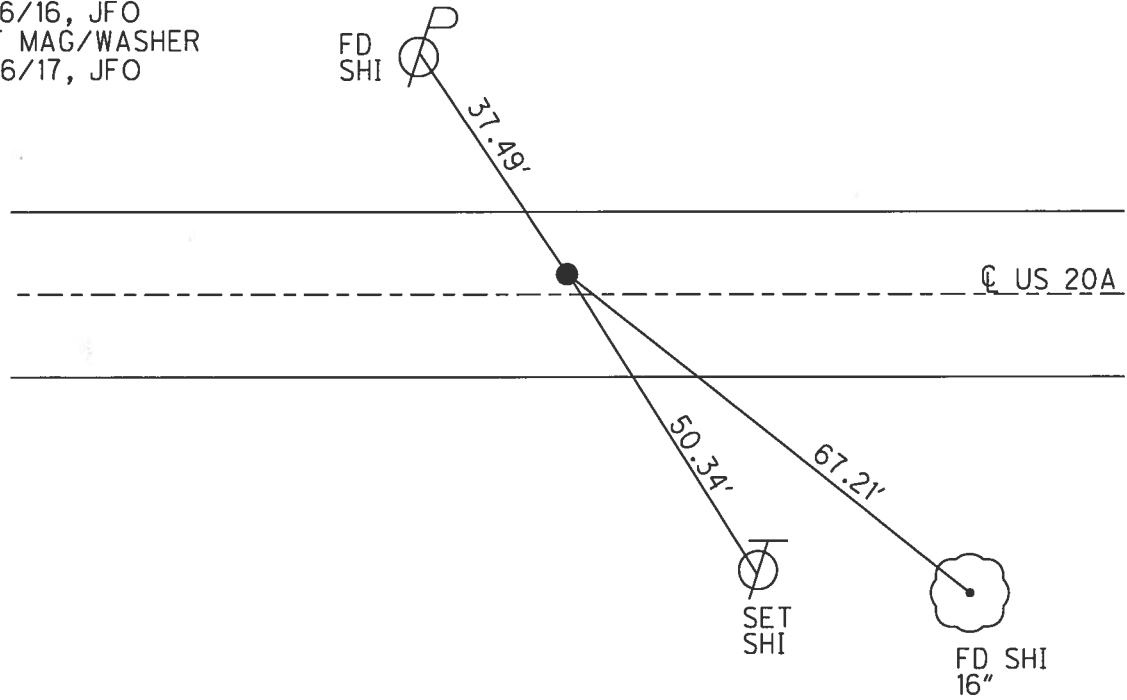
NOTES RHOADES DATE 4/13/17 ROUTE US 20 A
 H.C. O'DONNELL WEATHER CLOUDY COUNTY WILLIAMS
 R.C. HELDMAN TEMP. 49° TOWNSHIP JEFFERSON
 _____ SECTION 5
 _____ T 7 N R 3 E

TYPE MONUMENT MAG/WASHER
 ON SURFACE - ~~BELOW~~ ON _____
 LEFT - ☉ PAV'T - ~~RIGHT~~ 2.8'
8' TO LT EDGE PAVEMENT
 S.L.M. 278+17.08



Grid: Northing: 706078.435 Easting: 1408794.954

RECORD:
 STA. 389+30.18
 FD SM.R.R.SPIKE
 1 1/2" DOWN
 5/23/02, MC
 SET MAG/WASHER
 1/2/04, MB
 FD MAG/WASHER
 REF2
 5/16/16, JFO
 SET MAG/WASHER
 11/16/17, JFO



O.D.O.T. DISTRICT 2 SURVEY OFFICE

PERSONNEL

REFERENCE NO. 2

SHEET 1 OF 28

NOTES MALINSKY

H.C. CANTERBURY

DATE 5-23-02

ROUTE U.S. 20-A

R.C. BEAUMONT

WEATHER Sun

COUNTY Williams

TEMP. +62°

TOWNSHIP Jefferson

SECTION 5

T. 7 N. R. 3 E

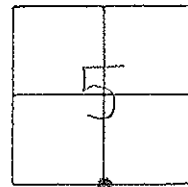
TYPE MONUMENT Sm RR Spk

~~ON SURFACE~~ - BELOW 1 1/2"

LEFT - Q PAV'T. - RIGHT 2.3' LT Q

8.0' TO LT EDGE PAVEMENT

S.L.M. 389+30.18



RESET MAG/WASHER
1-2-04
M.B.

